

No. 17
J. M. Barker & Son
of El Paso
Filed Apr. 18, 1887

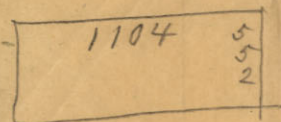
Approved by
J. M. Barker & Son
J. M. Barker
J. M. Barker

O.S. Styles
El Paso Co.

El Paso, Tex. April 14, 1887
I, John M. Barker, Surveyor of El Paso County do hereby certify that this sketch truly represents the survey shown ~~stands~~ as found by me on the ground by actual survey. The lines and corners of the Ponce adopted by me are those known as the Villars survey which have been adopted by all surveyors of this county since 1861, as is shown by the maps on file and Records in this office and I further certify that I have actually run a level over the Mills line of the Ponce and find the topography to be as here represented - the hills over which the Mills line runs are seventy five feet above the Ponce Arqueia above said Arqueia crosses said Mills line on the bank of the river, that there is no land between the Mills line and Villars line which can be irrigated or we could have been irrigated from the Ponce Arqueia except the mouth of an arroya which contains about ~~the~~ one acre.
J. M. Barker
Surv. El Paso Co.
Geo

Scale
300



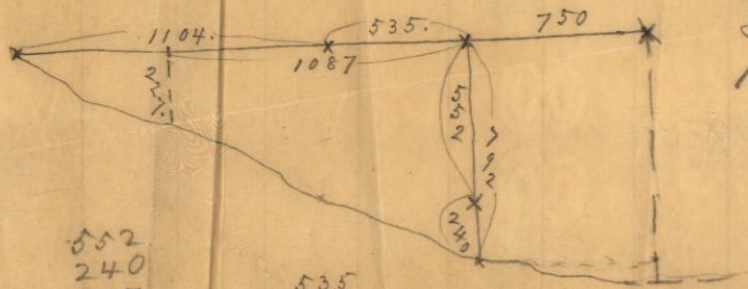


5645) 609408 (108 acres = 1 Caballeria

5645
44908
45160

1104
552
2208
5520
5520
609408

1,218,816 area of 2 Caballeria



552
227
3864
1104
2 225304
62,652

552
240
227
1019
1087
7133
8152
1019
2 9107,653
553,826

535
552
1087
792
750
39600
5544
594,000

62,652
553,826
594,000
1,210,478

1,218,816
1,210,478
5645) 8338 (1 1/2 acres.
5645
2693


Handwritten signature or name, possibly 'D. Moore'.

188



General Land Office.

Austin, Texas, 188.....



ENTERED TO

28248