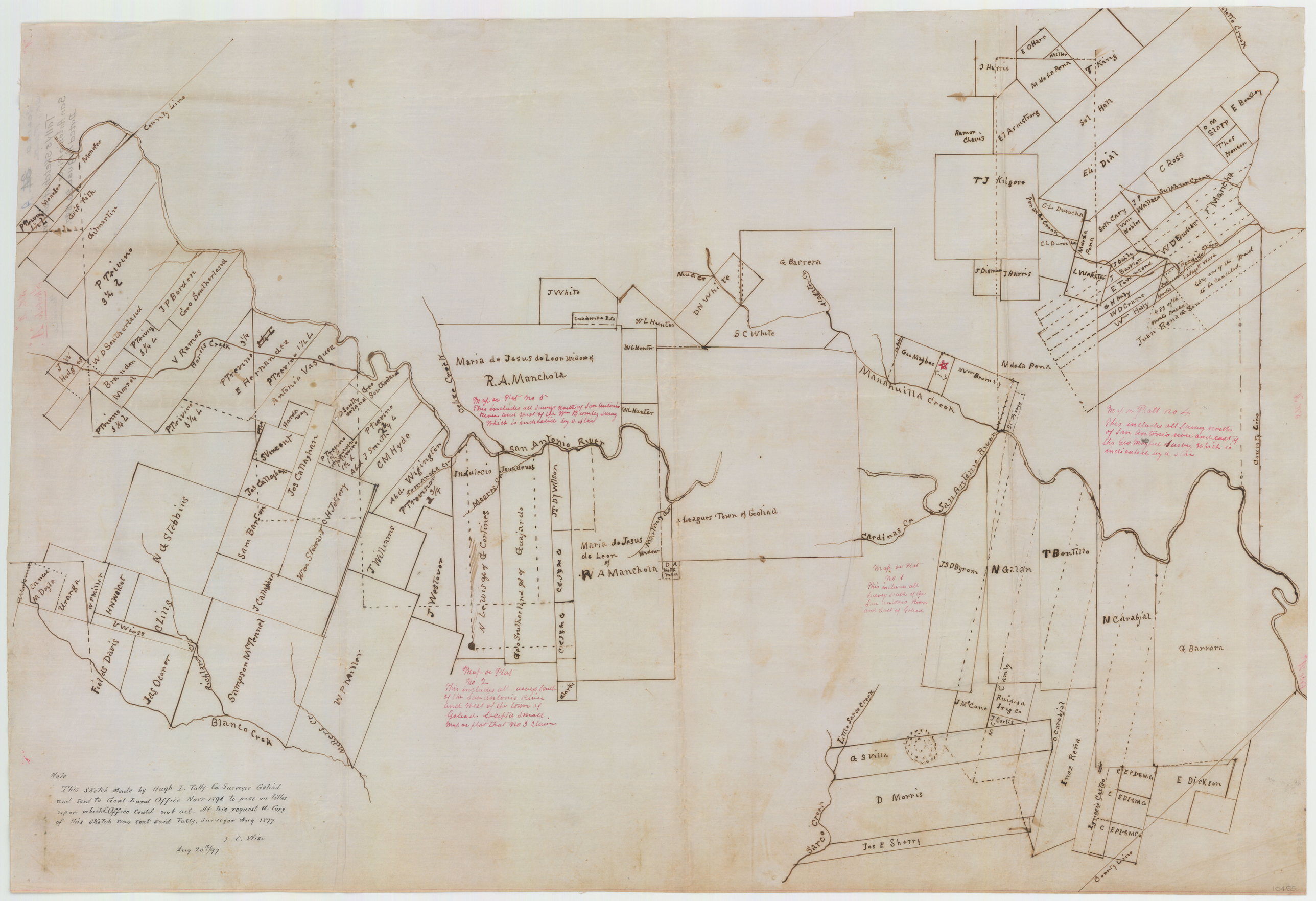
County Line
Menefee
Chas Fitz
Dillmartin
P Trevino 3¼ L
J W Hodges
W D Sutherland
P Trevino 3¼ L
J P Borden
Geo Sutherland
Brandan
Morel
V Ramos
Harris Creek
P Trevino 3¼ L
P Trevino 3¼ L
E Hernandez
P Trevino 1¼ L
Antonio Vasquez
Harden survey
Geo Sutherland
P Trevino 2¾ L
S Vincent
Jos Callaghan
Jos Callaghan
Abd J Smith
C M Hyde
Abd. Wiglington
Samandda Cr
P Trevino 2 3/4
W A Stebbins
Sam Barton
Wm Stewart
C H Jegery
J Williams
J Westover
Canal
Jas Doyle
Uraga
W Pahlier
H N Wolcot
O Lins
V Wiess
J Callaghan
Fields Davis
Jas Oconer
Richardson
Sampson McTernel
W P Miller
Blanco Creek
Alders Cr
J White
Cuadrilla I. Co
W L Hunter
W L Hunter
W L Hunter
Maria de Jesus de Leon Widow of
R. A. Manchola
Map or Plat No 6
This includes all survey south of San Antonio
River and part of the Wm B Bromley survey
Which is indicated by a star
San Antonio River
Cocos Creek
Indulecio
Jaurdenas
Meerse Cr
N Lewis gd of E Cortines
Geo Sutherland gd of Guajardo
J H D Wilson
C C S & M C
C C S & M C
Clarke
Maria de Jesus de Leon of
W A Manchola
D A Hoffman
Leagues Town of Goliad
Mud Cr
D N White
S C White
G Barrera
Vista Cr
Geo Maybee
Wm Bromley
Manahuilla Creek
Cardinas Cr
San Antonio River
Map or Plat No 1
This includes all survey south of the San Antonio River and east of Goliad
J S D Byrom
N Galan
T B Entillo
N Carabjal
G Barrara
J McCune
Ruidosa Irrig Co
J Curtis
Little Sarco Creek
G Villa
D Morris
Sarco Creek
Jos E Sherry
Inez Rena
Lessees Castro
C E P I & M C
C E P I & M C
C E P I & M C
E Dickson
County Line
Map or Plat No 2
This includes all survey south of the San Antonio River and west of the town of Goliad. Except a small Map or plat that No 3 claims
E O'Hare
Miller
J Harris
M de la Pena
T King
Ramon Chavis
E J Armstrong
Sol Hall
Eli Dial
D M Stapp
E Beasley
Thos Henson
C Ross
Sulphur Creek
J P Wallace
F Marcha
Seth Cary
Wm Walles
TJ Kilgore
Perdido Creek
C L Durocher
C L Durocher
Manuela Pena
W D Dunham
J Daily
J Barrett
E Tom
L Webster
J Dismon
J Harris
G H Haly
W D Crane
Wm Holly
Perdido Creek
Lafayette Ward
Juan Rena & Son
Map or Plat No 4
This includes all survey south of San Antonio river and east of the Geo Maybee Survey, which is indicated by a star
N de la Pena
Note
This Sketch Made by Hugh L. Tally Co. Surveyor Goliad and Sent to Genl Land Office Novr. 1896 to pass on titles upon which Office Could not act. At his request a Copy of this Sketch was sent Said Tally, Surveyor Aug 1897.
L. C. Wise
Aug 20th/97
10465

Tally's Sketch of survey on
San Antonio River
Dated August 20, 1897.
Sketch "A"
Maria de Jesus de Leon Mendoza
R.A. Manchola
San Antonio River
Medina River
Salado Creek
Martinez Creek
Leagues Town of Leonia
Medina Point
Cibolo Creek
Blanco Creek
Leon Creek
Cibolo Creek
Martinez Creek
Salado Creek
Medina River
Leon Creek
Blanco

Goliad Sk. File A



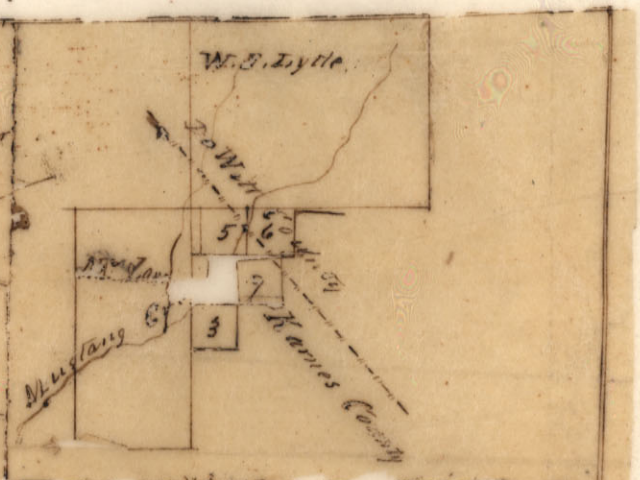

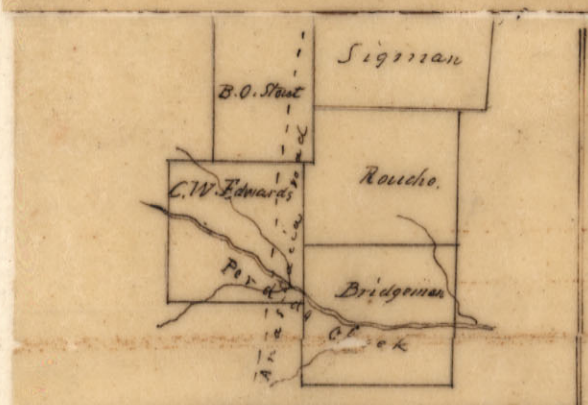

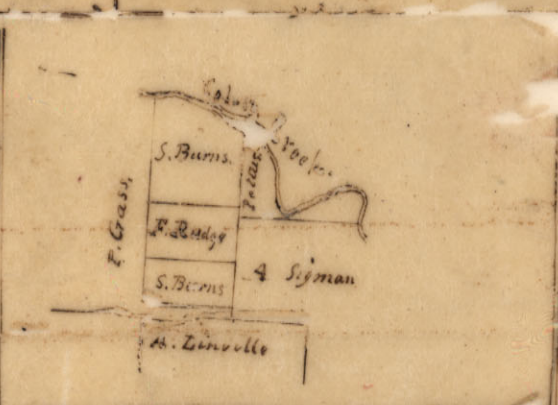

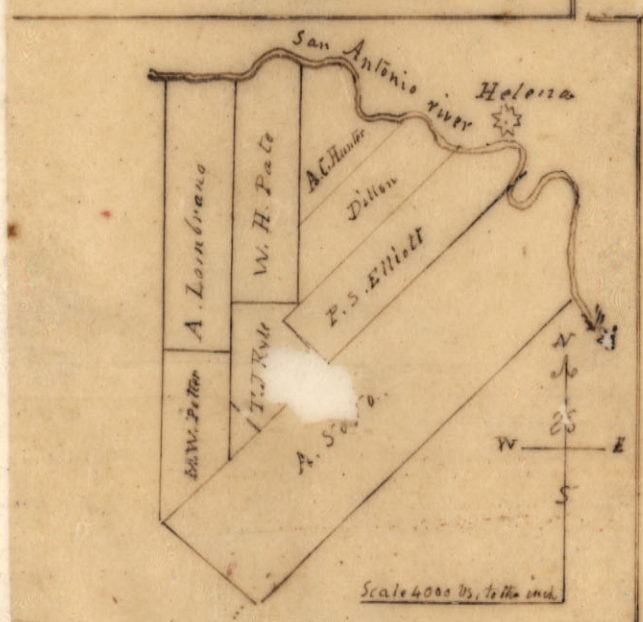

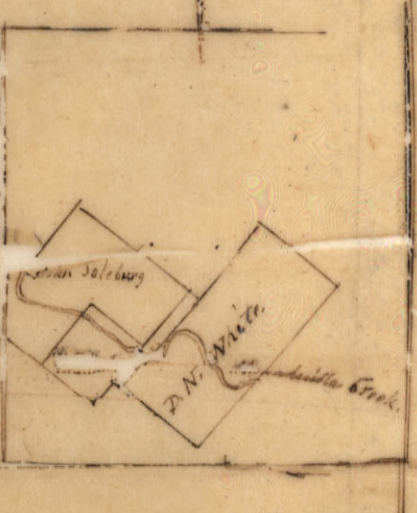

88554