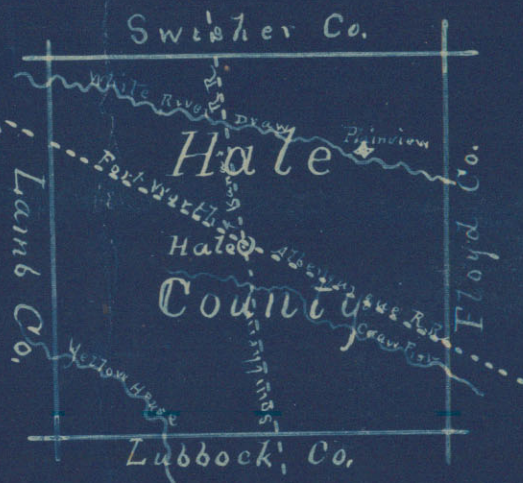


HALL CENTER

Hale County Texas.



The center of Blk. 83 is 1900 vrs. North & 950 vrs. East of the S.E. Cor. of Survey No. 1, Blk. A1 Certif. No. 241 G.C. & S.F.R.R. Co.
 All Streets & Allys are at Right Angles to the Section lines.
 All the Lots on the West side of & facing on Clark Ave, as also all on the East side, facing on Hogg Ave. are each 25x130 feet. All the other Business Lots are each 25x140 feet. Residence lots are 50x140 feet.
 The four Avenues are each 100 feet wide; the Streets are each 75 feet wide. The Allys are 20 feet wide.
 First & Fourteenth Streets are each 60 feet wide. On the East & West there is a boundary line of 40' on N & S 15'

1 2 3 4 5 6 7 8 9 10 11 1	1 2 3 4 5 6 7 8 2	1 2 3 4 5 6 7 8 3	1 2 3 4 5 6 7 8 4	1 2 3 4 5 6 5	1 2 3 4 5 6 6	1 2 3 4 5 6 7	1 2 3 4 5 6 7 8 8	1 2 3 4 5 6 7 8 9	1 2 3 4 5 6 7 8 10	1 2 3 4 5 6 7 8 9 10 11 11
1 2 3 4 5 6 7 8 9 10 11 12	1 2 3 4 5 6 7 8 13	1 2 3 4 5 6 7 8 14	1 2 3 4 5 6 7 8 15	1 2 3 4 5 6 16	1 2 3 4 5 6 17	1 2 3 4 5 6 18	1 2 3 4 5 6 7 8 19	1 2 3 4 5 6 7 8 20	1 2 3 4 5 6 7 8 21	1 2 3 4 5 6 7 8 9 10 11 22
1 2 3 4 5 6 7 8 9 10 11 23	1 2 3 4 5 6 7 8 24	1 2 3 4 5 6 7 8 25	1 2 3 4 5 6 7 8 26	1 2 3 4 5 6 27	1 2 3 4 5 6 28	1 2 3 4 5 6 29	1 2 3 4 5 6 7 8 30	1 2 3 4 5 6 7 8 31	1 2 3 4 5 6 7 8 32	1 2 3 4 5 6 7 8 9 10 11 33
1 2 3 4 5 6 7 8 9 10 11 34	1 2 3 4 5 6 7 8 35	1 2 3 4 5 6 7 8 36	1 2 3 4 5 6 7 8 37	1 2 3 4 5 6 38	1 2 3 4 5 6 39	1 2 3 4 5 6 40	1 2 3 4 5 6 7 8 41	1 2 3 4 5 6 7 8 42	1 2 3 4 5 6 7 8 43	1 2 3 4 5 6 7 8 9 10 11 44
1 2 3 4 5 6 7 8 9 10 11 45	1 2 3 4 5 6 7 8 46	1 2 3 4 5 6 7 8 47	1 2 3 4 5 6 7 8 48	1 2 3 4 5 6 49	1 2 3 4 5 6 50	1 2 3 4 5 6 51	1 2 3 4 5 6 7 8 52	1 2 3 4 5 6 7 8 53	1 2 3 4 5 6 7 8 54	1 2 3 4 5 6 7 8 9 10 11 55
1 2 3 4 5 6 7 8 9 10 11 56	1 2 3 4 5 6 7 8 57	1 2 3 4 5 6 7 8 58	1 2 3 4 5 6 7 8 59	1 2 3 4 5 6 60	1 2 3 4 5 6 61	1 2 3 4 5 6 62	1 2 3 4 5 6 7 8 63	1 2 3 4 5 6 7 8 64	1 2 3 4 5 6 7 8 65	1 2 3 4 5 6 7 8 9 10 11 66
1 2 3 4 5 6 7 8 9 10 11 67	1 2 3 4 5 6 7 8 68	1 2 3 4 5 6 7 8 69	1 2 3 4 5 6 7 8 70	1 2 3 4 5 6 71	1 2 3 4 5 6 72	1 2 3 4 5 6 73	1 2 3 4 5 6 7 8 74	1 2 3 4 5 6 7 8 75	1 2 3 4 5 6 7 8 76	1 2 3 4 5 6 7 8 9 10 11 77
1 2 3 4 5 6 7 8 9 10 11 78	1 2 3 4 5 6 7 8 79	1 2 3 4 5 6 7 8 80	1 2 3 4 5 6 7 8 81	1 2 3 4 5 6 82	1 2 3 4 5 6 83	1 2 3 4 5 6 84	1 2 3 4 5 6 7 8 85	1 2 3 4 5 6 7 8 86	1 2 3 4 5 6 7 8 87	1 2 3 4 5 6 7 8 9 10 11 88
1 2 3 4 5 6 7 8 9 10 11 89	1 2 3 4 5 6 7 8 90	1 2 3 4 5 6 7 8 91	1 2 3 4 5 6 7 8 92	1 2 3 4 5 6 93	1 2 3 4 5 6 94	1 2 3 4 5 6 95	1 2 3 4 5 6 7 8 96	1 2 3 4 5 6 7 8 97	1 2 3 4 5 6 7 8 98	1 2 3 4 5 6 7 8 9 10 11 99
1 2 3 4 5 6 7 8 9 10 11 100	School Res. 5 6 7 8 101	1 2 3 4 5 6 7 8 102	1 2 3 4 5 6 7 8 103	1 2 3 4 5 6 104	1 2 3 4 5 6 105	1 2 3 4 5 6 106	1 2 3 4 5 6 7 8 107	1 2 3 4 5 6 7 8 108	1 2 3 4 5 6 7 8 109	1 2 3 4 5 6 7 8 9 10 11 110
1 2 3 4 5 6 7 8 9 10 11 111	1 2 3 4 5 6 7 8 112	1 2 3 4 5 6 7 8 113	1 2 3 4 5 6 7 8 114	1 2 3 4 5 6 115	1 2 3 4 5 6 116	1 2 3 4 5 6 117	1 2 3 4 5 6 7 8 118	1 2 3 4 5 6 7 8 119	1 2 3 4 5 6 7 8 120	1 2 3 4 5 6 7 8 9 10 11 121
1 2 3 4 5 6 7 8 9 10 11 122	1 2 3 4 5 6 7 8 123	1 2 3 4 5 6 7 8 124	1 2 3 4 5 6 7 8 125	1 2 3 4 5 6 126	1 2 3 4 5 6 127	1 2 3 4 5 6 128	1 2 3 4 5 6 7 8 129	1 2 3 4 5 6 7 8 130	1 2 3 4 5 6 7 8 131	1 2 3 4 5 6 7 8 9 10 11 132
1 2 3 4 5 6 7 8 9 10 11 133	1 2 3 4 5 6 7 8 134	1 2 3 4 5 6 7 8 135	1 2 3 4 5 6 7 8 136	1 2 3 4 5 6 137	1 2 3 4 5 6 138	1 2 3 4 5 6 139	1 2 3 4 5 6 7 8 140	1 2 3 4 5 6 7 8 141	1 2 3 4 5 6 7 8 142	1 2 3 4 5 6 7 8 9 10 11 143
1 2 3 4 5 6 7 8 9 10 11 144	1 2 3 4 5 6 7 8 145	1 2 3 4 5 6 7 8 146	1 2 3 4 5 6 7 8 147	1 2 3 4 5 6 148	1 2 3 4 5 6 149	1 2 3 4 5 6 150	1 2 3 4 5 6 7 8 151	1 2 3 4 5 6 7 8 152	1 2 3 4 5 6 7 8 153	1 2 3 4 5 6 7 8 9 10 11 154
1 2 3 4 5 6 7 8 9 10 11 155	1 2 3 4 5 6 7 8 156	1 2 3 4 5 6 7 8 157	1 2 3 4 5 6 7 8 158	1 2 3 4 5 6 159	1 2 3 4 5 6 160	1 2 3 4 5 6 161	1 2 3 4 5 6 7 8 162	1 2 3 4 5 6 7 8 163	1 2 3 4 5 6 7 8 164	1 2 3 4 5 6 7 8 9 10 11 165

Scale 300 feet to One Inch

R.P. Smith, DRAUGHTSMAN

Blue Prints #22. R.P. Smith, Houston, Tex.

HALL Center
SK. # 13

88555

Hale Co Sketches
Filed in the General Ld.
Office 10/26/1900
Leroy C. Wise
SK. of
"Hale Center"

Hale Co. 13.
Sketch of Town of Hale
Center,
Filed Oct. 26, 1900.

Sketch of
Hale Center

10/24/00

Hale Center

503

Plainview, Texas, Oct. 22nd. 1900.

Hon. Chas. Regan,

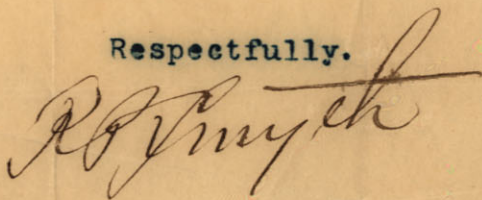
Austin, Texas.

Dear Sir:-

At the request of Mr. J. S. Highsmith, of Hale-Center, I inclose to you a Town Plat of Hale-Center.

Please acknowledge receipt of this to Mr. J. S. Highsmith, Hale-Center, Texas to whom all communications in regard to this should be addressed.

Respectfully.

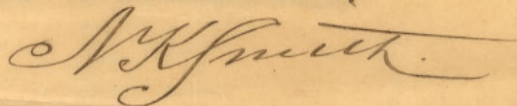
A handwritten signature in cursive script, appearing to read "R. J. Smith". The signature is written in dark ink and is positioned below the typed word "Respectfully."

State of Texas

County of Hale,

I N.K. Smith, County Surveyor in and for Hale County Texas; do hereby certify that, the attached Plat, made by R.P. Smyth, a Surveyor is a true and correct Plat of the Town of Hale-Center, Hale County Texas.

Witness my hand this 22nd. day of October 1900.

A handwritten signature in cursive script, appearing to read "N.K. Smith".

County Surveyor of Hale Co. Texas.