

10000 sq ft. ...

2

As represented ...

I W. H. Langlois Surveyor Angelina County
 hereby certify that the above is a true
 sketch of said surveys as taken
 from my office.

Given under my hand the
 30th day of November A.D. 1858
 W. H. Langlois Surveyor
 Angelina County

Received 1/10/58
 [Signature]

SKETCH FILE No. 9
 COUNTY Angelina

File 9
St. File No. 9,

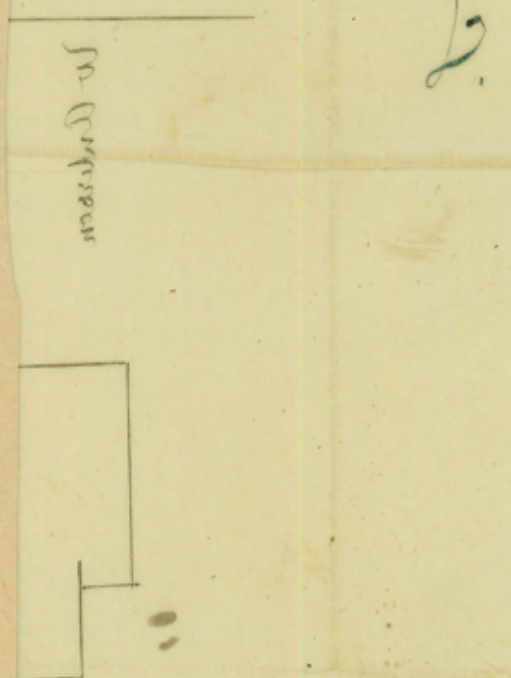

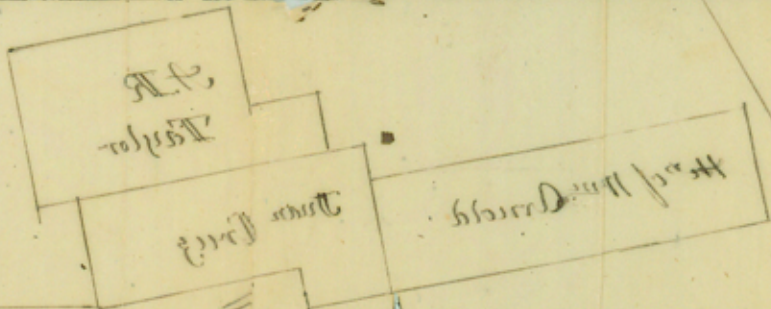
Angelina County

Rec'd June 6/58

Situated about
9 miles N 25 E of Homer

Surveys on Angelina River
9 Mi. N. 60° E. from Lufkin.

COUNTER # 78698



[Faint handwritten notes]