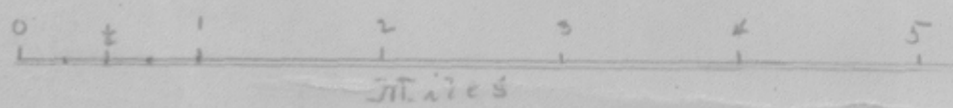


SAN SABA CO.

CO. LLANO

Sketch File No. 36  
County Burnet  
(1 of 2)

466-N-11-W/2-SW/4  
STATE OF TEXAS  
BOARD OF WATER ENGINEERS  
JOHN A. NORRIS, CHAIRMAN  
C. E. CLARK, A. H. DUNLAP



DEPARTMENT OF THE INTERIOR  
U. S. GEOLOGICAL SURVEY


Advance sheet  
Subject to correction

TEXAS  
BURNET 2-c QUADRANGLES

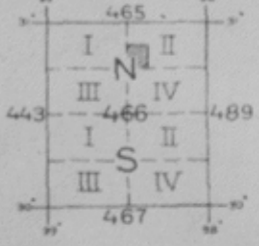


Topography by W. B. Brewer and Crawford  
Culture and drainage in part from aerial photographs  
from Air Service, U. S. Army  
Surveyed in 1925

Projections: North American datum  
5000 yard grid based upon U. S. zone system, 0



Contour interval 20 feet  
10 foot contours in dashed lines  
Datum is mean sea level



BURNET 2-c, TEX.

*Paul McCombs, C.E.*  
14 Mar 30  
scale  
2000 ft = 1"



TRUE NORTH  
MAGNETIC NORTH  
APPROXIMATE MEAN  
DECLINATION, 1925

*Reduce to this per 1000 ft*

Sketch File No. 36  
County Burnet  
(2 of 2)

Sketch File 36  
Burnet County,  
1934

1 of 2

Lake in Burnet &  
Llano Counties

COUNTER# 80054

11/20

CO

27/2737 CO

