


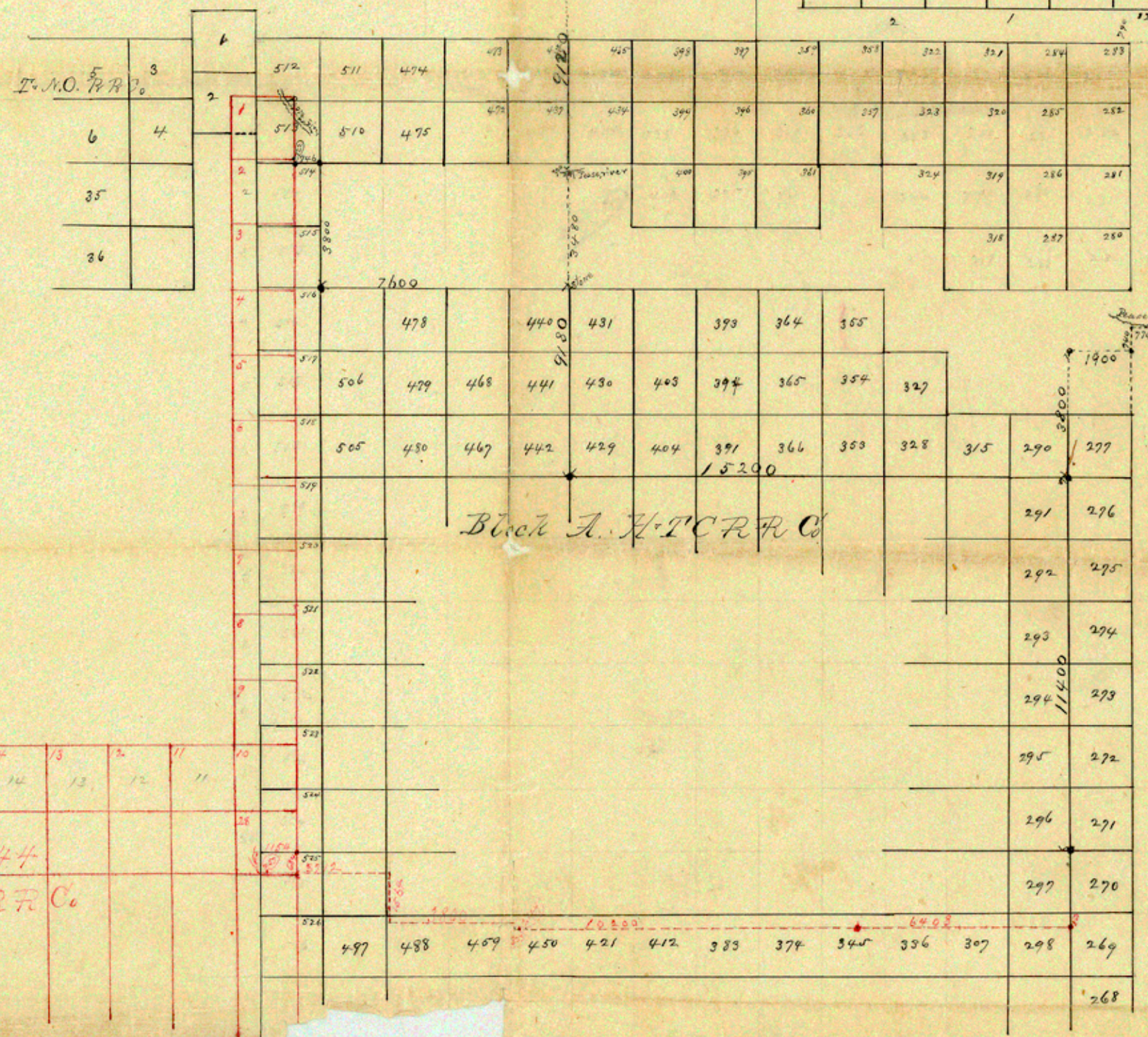

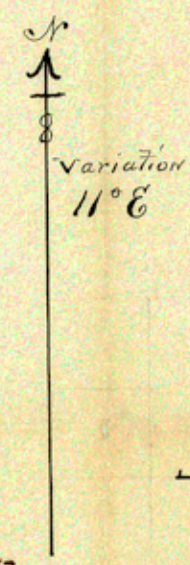
SW 6.14814

Hardeman County.

Texas

J. C. B. Pitterson Surveyor of Clay
 Land District do hereby certify that
 this sketch represents the true relative
 position of Blocks A & 44 H & T. C.
 R. R. Co and Block H. W. & N. W. R. R. Co
 as found on the ground from
 connecting lines recorded in my
 office in Book A pages 287-288-386-345
 347-349

J. C. B. Pitterson Sur
 Clay Land Dist



Block 8
 H. T. C. R. R. Co.
 C B difference etc. of
 Hardeman Co.