

Filed in Genl. Land Office
July 1898
L. C. Wise

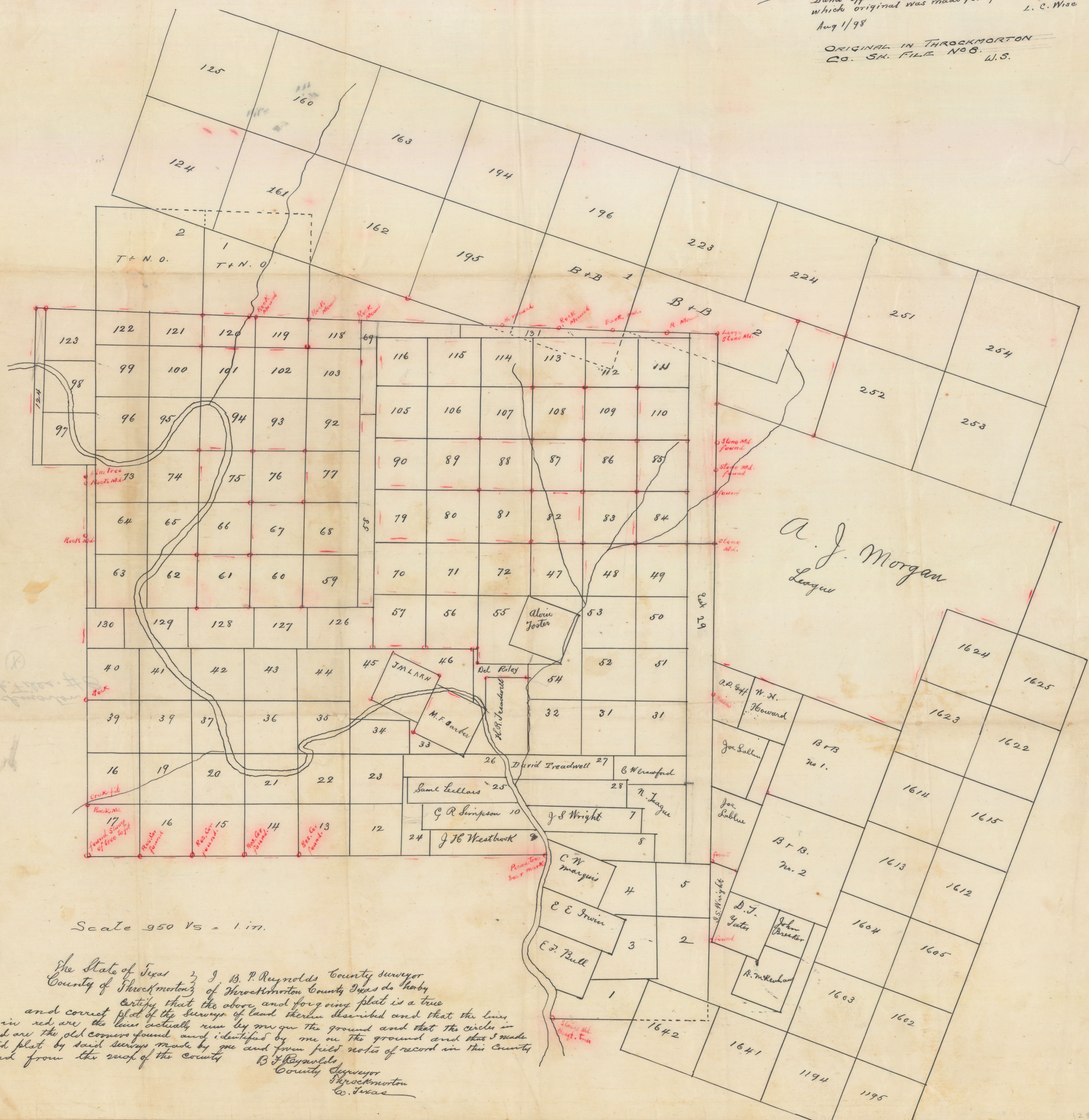


Scale 950 yds for inch

The State of Texas } J. P. Reynolds County Surveyor
County of Armstrong } of Armstrong County Texas do hereby
certify that the above and foregoing plat is a true
and correct plat of the surveys of land therein described and that the lines
shown are the lines actually run by me on the ground and that the circles in
red are the old corner found and identified by me on the ground and that I made
said plat by said surveys made by me and from field notes of record in this county
and from the map of this county. J. P. Reynolds
County Surveyor
Armstrong
Co Texas

Note
 This Copy made from Original filed in Genl. Land Office July 198, owing to bad paper upon which original was made for preservation
 Aug 1/98
 L. C. Wise

ORIGINAL IN THROCKMORTON
 CO. SH. FILE NO. 8. W.S.



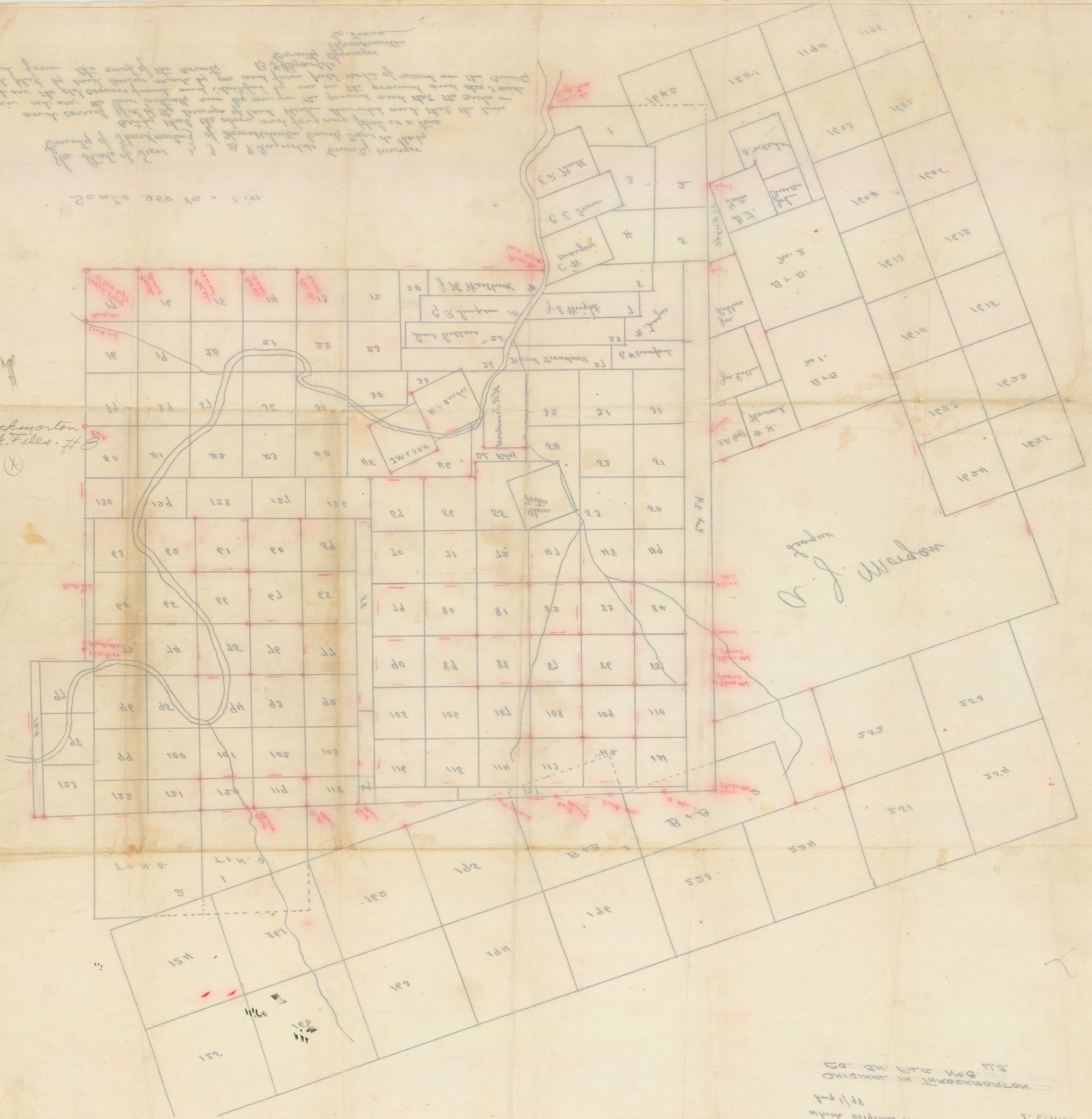
Scale 950 Vs = 1.00

The State of Texas, J. B. P. Reynolds County Surveyor
 County of Throckmorton, of Throckmorton County Texas do hereby
 certify that the above and foregoing plat is a true
 and correct plat of the surveys of land therein described and that the lines
 in red are the lines actually run by me on the ground and that the circles in
 red are the old corners found and identified by me on the ground and that I made
 said plat by said surveys made by me and from field notes of record in this County
 and from the maps of the County
 B. F. Reynolds
 County Surveyor
 Throckmorton
 Co. Texas

report of the Board of Directors of the
 ... of the ...
 ... of the ...
 ... of the ...

1811 - 21 022 23002


Brockmorton
 Co. Pl. Files. # 3



grad
 of
 ...

Brockmorton
 Co. Pl. Files. # 3
 ...
 ...
 ...

15890.028
 8.398.404
 400000
 28.288432



2898
 1568
 4466
 3558
 35728
 22330
 22330
 13398
 15890.028

2898
 2898
 23184
 26082
 23184
 5796
 8398.404
 4

10619
 4288
 6331

2898
 1350
 892
 4288
 10787
 892
 1866

10787
 4633
 6154

Handwritten notes on the left margin, partially obscured by a tear.

File No. 8

Shrockmorton County.

Indian Reserve.

Filed in the General Land Office
July 12th 1898

10 2/3

4 2 2/3

CONTENTS

1. Letter of Inquiry
2. Application to Surveyor
3. Field Notes
4. Application to Purchase

8,
Throckmorton Co

Acres

Survey No.

Block No. _____

Surveyed for

ACT APRIL 15, 1905

Mutilated Sketch of B. F. McReynolds -
No dates. & Copy of same. -

8/1/92

38303