

West for R

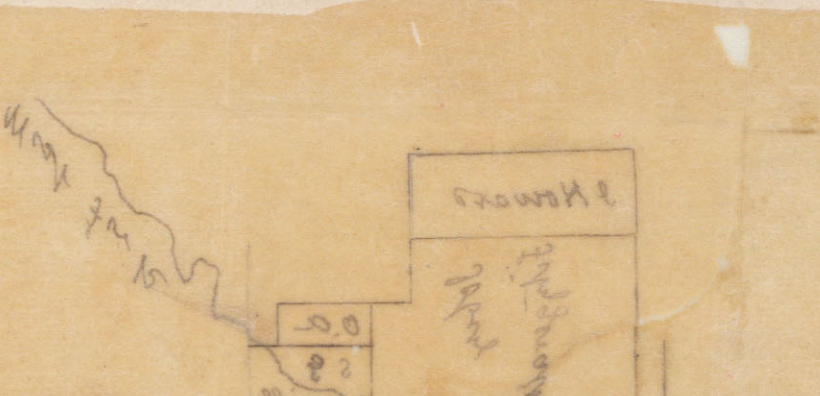


I R W Allen do hereby certify that the above is a correct  
 Sketch or Representation of land Taken from the map  
 given under my hand at New York this  
 20<sup>th</sup> of July 1855  
 W Allen Dist Secy  
 C. V. Secy


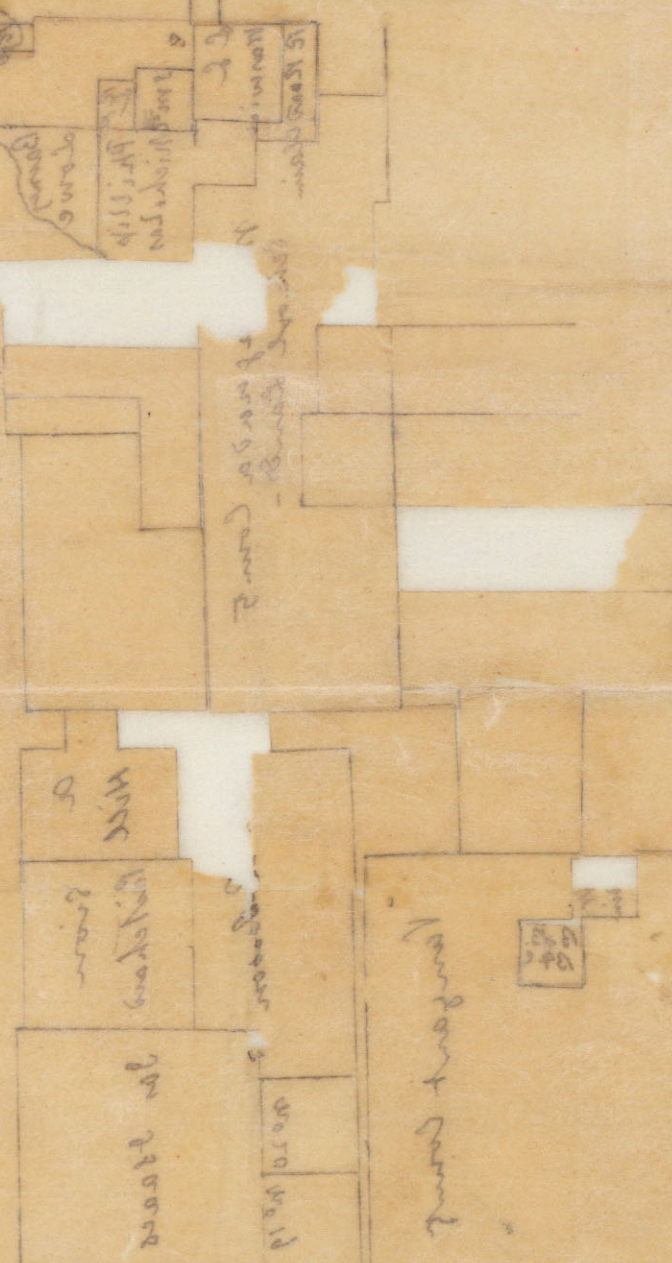
MRS C. W. H. SP. B.



W.C.3  
Page 26 Cook Co  
Nov. Aug. 7th 1855



*(Faint handwritten notes, possibly a list or calculations, written vertically in the right margin)*





Wise

Tr 26<sup>8</sup>

Denton County

Rec<sup>d</sup> July 31<sup>st</sup> Aug 1<sup>st</sup> 1855

File 15

Wise Co.

8 miles S. W. of  
Decatur.

See files 2.7.9.23.

RW Allen's SK. 8 mi S.W.  
of Decatur.

Dated July 20, 1855.

Filed do 31, 1855.