



The State of Texas  Plat and field notes of  
County of Angelina  A resurvey of the Jacob-  
Shelton league of land titled to Jacob Shel-  
ton Sept. 15<sup>th</sup> 1835, the same being situate in  
the county and state aforesaid about 20 miles  
S. E. from the town of Cuffin on the tributary  
waters of the Neches River. Being bounded and  
identified as follows to wit: Beginning at the  
S. E. Cor. of the Sam. Bates league. Thence East  
with N. B. line of the J. P. Middleton league  
at 46 ns pine 20' dia old blaze on the East  
side at 510 ns a pine 20' dia old blaze on the  
West side at 986 ns a pine 30' dia old blaze  
on each side at 1320 E. B. line of sec-47 of the  
E. P. R. R. Co. at 2500 ns a pine stump old blaze  
on the West side at 2800 ns road at 2974  
ns Branch course N. E. 3220<sup>ns</sup> W. B. line of sec  
49 of the E. P. R. R. Co. at 3300 Branch course  
North at 3725 ns a pine 25 in dia old  
blaze on the West side at 4620 ns a  
pine 30' dia old blaze on the East side  
at 4660 ns a branch course N. E. at 5000  
Corner. Thence North at 220 a branch at  
400 ns branch course N. E. at 470 ns S. B. line  
of Sec 22 for state at 1000 ns a small branch  
course ~~N~~ E. at 1500 ns road at 1600 ns Home  
and Culpepper road at 1960 a hatched line  
of a prescription at 2000 ns a post oak  
20' dia old blaze on South side at

Angelina Co. St. File # 23


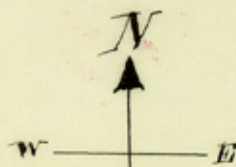
2010 ns South prong of Brushy creek at  
 2160 ns road at 2390 cross said Brushy  
 creek again at 2480 ns same creek at 2574  
 ns cross same creek course N.E. at 2690 ns  
 a hickory <sup>20' dia old</sup> blazed on each north and south  
 sides at 3680 ns branch at 4500 ns a  
 post oak 30' dia old blaze on North side  
 at 4680 ns branch course N.E. at 5000 ns  
 corner in road at the edge of a field  
 thence West at 300 ns east edge of Shawnee  
 prairie at 580 a field owned by Frank Hear-  
 man at 1140 ns pass out of field at 1350 ns  
 Horned and Culpeper road and pass out  
 of Shawnee prairie at 1880 ns road at  
 2200 ns road at 2880 ns a pine 20' in  
 dia old blaze on East side at 4500 ns  
 Indian village creek at 4980 ns a pine  
 stump <sup>red</sup> blazed on the East and west side  
 at 5000 ns to the N.E. Cor. of the same  
 Bates old bearing trees standing the  
 same being a Water oak now 20' in dia  
 but N50 E 4 ns dist and a pine 30' in  
 dia, <sup>not called for in original</sup> but S40 E 3 ns old blazes ~~are~~  
 still plane on bearing trees  
 thence South with the E. B. line of said  
 same Bates league 5000 ns to the beginning  
 Surveyed April 19<sup>th</sup> 1893

The State of Texas     J Jas. Gibson  
 County of Angelina     County Surveyor

of Angelina County do hereby certify  
that I actually made the above survey  
of the Jacob Shelton league of land <sup>on the ground</sup>  
and that the calls and distances given  
in the above field notes are correct and  
actually on the ground <sup>and the ~~marked~~ <sup>marked</sup></sup> both natural  
and artificial, <sup>one</sup> as is given in  
said field notes and ~~the~~ is repre-  
sented on the hereto attached sketch  
of said league do actually exist  
and that the above field notes are  
duly and correctly recorded in  
Book K. J. pages 289 + 290 records of  
Field notes of Angelina County  
Texas. on the 21<sup>st</sup> day of April 1893.

Witness my official signature  
this 21<sup>st</sup> day of April A.D. 1893

Lambert Crane } James Gibson county  
Geo. Edmonds } Surveyor Angelina county  
Chas. Combs } Texas



*Sam. Bates*

*Jacob  
Shelton*

*J.F. Middleton*

*Scale 2000 vrs to one inch  
Variation now 8° 30'*

Jacob Shelton

League

Map of resurvey

by

Jas Gibson Surveyor of Angelina Co. Tex.  
County.

Apr. 18/93

Brocky Creek

Scale 700 m to one inoz  
Variation now 8° 30'

Angelina Co. Sec. File #23

COUNTER # 13059

J. F. Middleton

League

Map of Resurvey

by

Jas. Gibson

Co. Survey

Angelina

APR 18/93

Leggins Creek

Scale 750 rods to one inch.  
Variation now 8° 30'

Angelina Co. sb. File #23

The State of Texas. Plat and field notes of  
County of Angelina. A resurvey of one league  
of land titled to J. P. Middleton Sept. 10<sup>th</sup> 1835.  
Said league of land lying and being situate in  
the County of Angelina and state of Texas on the  
waters of the Neches River about 22 miles S. E.  
from the town of Lufkin and bounded and  
identified by said resurvey as follows to wit.  
Beginning at S. E. Cor. of the Jacob. Shelton league  
a stake the original bearing tree being extinct  
~~with north bearings~~. Thence South at 210 ns  
Branch course N. E. at 358 ns pine on south of  
branch line tree old blazes on 4 sides at 830 ns  
old blaze on the north side of a 25 inch pine  
at 1300 ns S. E. line of Sec. 49 of E. T. R. Co. at 2600 ns  
Branch crossing same several times and leaving  
it at 2900 ns Course S. E. at 3458 ns a pine  
18' dia. old blazes on both sides. At 3500 ns  
Cor. Thence West at 100 ns road at 530 ns  
branch course S. E. at 880 ns branch course  
South at 1460 ns Loggins Creek ten ns wide  
course S. E. at 1830 pine 18' dia old blaze on  
East side at 2100 ns a prong of Loggins Creek  
5 ns wide course S. E. at 2570 ns road at 3000  
Creek 5 ns wide course South at 3410 branch course  
S. E. at 3840 a pine 14' dia. old blazes on both  
sides at 3940 road at 4648 ns Bantles Creek  
4 ns ns wide course South at 5120 ns a pine  
old blaze on East side at 5300 ns branch

Angelina Co. St. File # 23

Course S. E. at 5407, a pine 25 in dia blazed  
 on East side at 5630 vs a branch course S. E.  
 at 6180 vs Culpepper and Howe road at 7143  
 a cor. on west side of small drain in old field  
 trees all down and gone. Thence north through  
 said field at 190 vs a branch course S. W. at  
 530 vs road at 600 vs branch course S. W. at  
 950 vs a branch course S. W. at 1205 vs a pine  
 old blaze on south side at 1300 vs road at  
 1540 vs branch course West at 1745 vs branch  
 course S. W. at 2373 Branch course S. W. at 2945  
 vs Cow pen creek course S. W. at 3140 vs sweet gum  
 dia old blaze on north side. at 3500 vs cor on  
 the S. B. line of the Sam Bates league in an  
 old storm path trees all blown down. Thence  
 East at 1944, a pine 20' dia old blazes on both  
 sides at 997, pine 14' dia old blazes on both  
 sides at 1543 vs a pine 24' dia old blazes  
 on both sides. at 2173 vs the S. E. cor of the  
 Sam Bates league at 2219 vs a pine old  
 blaze on the East side at 2683 vs a pine 20'  
 dia, <sup>old</sup> blaze on the west side at 3157 vs a pine  
 30 in dia old blazes on both sides at 3493 vs  
 E. B. line of Sec 47 of the E. T. R. R. Co. at 4673 vs a  
 pine stump old blaze on west side at 4973  
 vs a road at 5150 vs a branch course S. E. at  
 5393 vs to the west B. line of Sec 49 of the E. T. R. R. Co.  
 at 5473 road at 5998 a pine 25' dia old blaze  
 on West side at 6793 vs a pine 30 in dia old



<sup>close</sup>  
on East side at 6833 us a branch come  
N. E. at 7143 us to the beginning  
Surveyed April 18<sup>th</sup> 1893

The State of Texas ~~County~~ James Gibson  
County of Angelina ~~County~~ County Surveyor  
of Angelina County do hereby certify that  
I actually made the above survey of the  
J. B. Middleton league of land on the <sup>ground</sup>  
and that the calls and distances given  
in the above field notes are correct and  
actually on the ground and the marks  
both natural and artificial are as  
given in said field notes and as is  
represented on the hereto attached sketch  
of said league do actually exist and  
that the above field notes are duly and  
correctly recorded in Book J. pages  
291 & 292 records of field notes of  
Angelina County Texas on the 21<sup>st</sup> day  
of April A.D. 1893

Witness my official signature  
this 21<sup>st</sup> day of April A.D. 1893

John Crane } James Gibson County  
Geo Eddings } Surveyor Angelina County  
Chain Carrier } Texas

File 23.

Angelina County.

---

Plat and field notes  
of a resurvey of  
Jacob Shelton  
~~Samuel Bates~~ league  
filed in the Genl. Land  
Office May 2nd 1893.

W. E. Wood  
et al

16 Mi. S. 35° E. Lufkin

The resurvey of J. E. Middleton  
cannot be accepted, because none  
of the corners has been identified  
and as there are other <sup>lots</sup> leagues of  
the same dimension it remains  
doubtful, which is its true locality.

May 8/93 E. W. Prosser.

Jacob Shelton

Delinedated on map May 8/93  
E. W. Prosser.