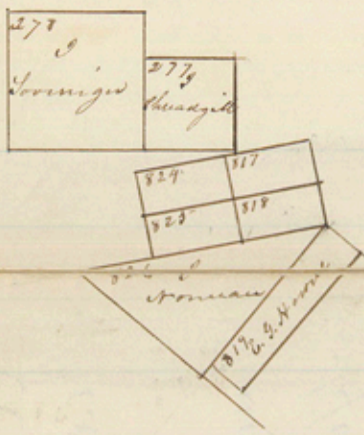
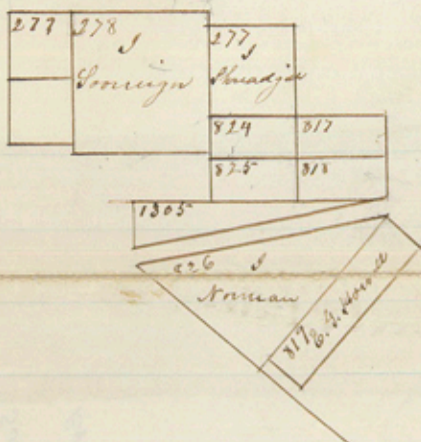


N<sup>o</sup> 1.



1181 G  
Fagna

N<sup>o</sup> 2.



The above sketch N<sup>o</sup> 1. Shows the surveys indicated as originally made. See the notes of the S. Roman survey N<sup>o</sup> 826

The surveys 817, 818, 824 and 825 were changed to an East & West direction which brought 824 in conflict with S. Schuadje N<sup>o</sup> 277. 278 & across the south part the survey N<sup>o</sup> 824 was pushed north to a point 705 ft. north from the S. E. corner of S. Sournign 278 being 650 ft. south from La Parida tree which is a well made witnessed corner

The S. Sournign S. E. corner has been moved south 245 ft. to the S. W. corner of 824, although the real survey was well marked while no work can be found to agree with the notes.

The surveys 817 and 826 have their south corners well made and witnessed while at the north corner no sign can be found.

Sketch N<sup>o</sup> 2

This sketch shows the surveys indicated as they are situated on the ground

From the south boundary of S. Sournign 278 to the south boundary of G. Fagna N<sup>o</sup> 1181 is 3632 ft.

From the S. E. corner of survey N<sup>o</sup> 818 to the north corner of 817 & 826 is south 410 ft. I hereby certify that the foregoing, is a correct statement of facts, indicated by actual survey.

Pleasanton February 10<sup>th</sup> 1879.

W. H. Fountain

County Surveyor A. Co.

Pleasanton February 10<sup>th</sup> 1879.

Hon W. C. Walsh

County S. L. O.

Dear Sir - I herewith enclose to you a sketch, with a statement of facts concerning a series of surveys - having indicated, in a letter of date, Jan'y 15<sup>th</sup> 1879; this matter in question - I am anxious to know what to depend on, hence I inform you of every fact, which has come to my knowledge; that you may know the situation, and hope to be informed, at your earliest moment, of what action is taken

Very Respectfully

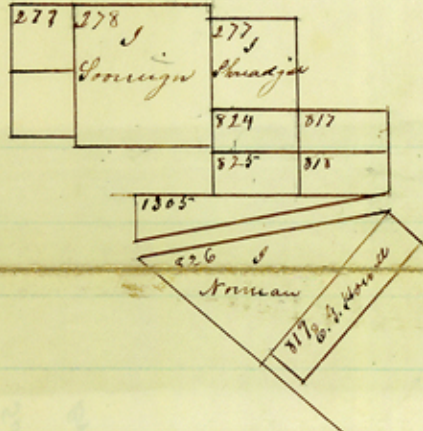
W. H. Fountain

County Surveyor A. Co.

N<sup>o</sup> 1.



N<sup>o</sup> 2.



The above sketch N<sup>o</sup> 1. shows the surveys indicated as originally made. See the notes of the S. Roman survey N<sup>o</sup> 826

The surveys 817, 818, 824 and 825 were changed to an East & West direction which brought 824 in conflict with S. Schuadgill N<sup>o</sup> 277. 278<sup>0</sup> across the south part. The survey N<sup>o</sup> 824 was pushed north to a point 705<sup>0</sup> north from the S. E. corner of S. Serrigno 278 being 650<sup>0</sup> south from La Parca creek which is a well made witnessed corner

The S. Serrigno S. E. corner has been moved south 245<sup>0</sup> to the S. W. corner of 824, although the real survey was well marked while no work can be found to agree with the notes.

The surveys 817 and 826 have their south corners well made and witnessed while at the north corner no sign can be found.

Sketch N<sup>o</sup> 2

This sketch shows the surveys indicated as they are situated on the ground

From the south boundary of S. Serrigno 278 to the south boundary of G. Luzza N<sup>o</sup> 1181 is 3632<sup>0</sup>.

From the S. E. corner of survey N<sup>o</sup> 818 to the north corner of 817 & 826 is south 410<sup>0</sup>. I hereby certify that the foregoing, is a correct statement of facts, indicated by actual survey.

Pleasanton February 10<sup>th</sup> 1879.

W. H. Fountain

County Surveyor A. Co.

Counter 13778