

MF 3021

THE STATE OF TEXAS
COUNTY OF BRAZORIA

FIELD NOTES OF A SURVEY OF 382 ACRES OF SUBMERGED LAND made for Thos. J. Moloney by virtue of his application for the right to prospect for oil or gas on the unsurveyed public land of the State made and filed with the county surveyor of Brazoria County, Texas, on the 30th day of September, 1918, under Chapter 83 of the General Laws of the 35th Legislature of the State of Texas at the Regular Session.

Said Survey is situated in Brazoria County, about 15 miles S. E. from the county seat, and is known as Cox Lake.

Beginning at a stake on the south bank of Bastrop Bayou where said Bayou empties into Cox Lake at the west end of said Cox Lake.

Thence following the south shore line of said Cox Lake with its meanders as follows:

S 77°W 59 vrs., N 9°15'W 100 vrs., N 69°15'W 50 vrs.,
S 86°30'W 224 vrs., S 67°15'W 133 vrs., S 2°30'E 191 vrs.,
S 63°45'W 40 vrs., S 2°30'E 57 vrs., S 45°W 50 vrs., S 13°W 60 vrs.,
S 30°15'W 71 vrs., S 62°30'W 46 vrs., S 16°15'W 87 vrs.,
S 38°30'E 169 vrs., S 15°15'E 50 vrs., S 56°15'E 69 vrs.,
S 16°30'W 300 vrs., S 18°15'E 63 vrs., S 4°30'W 78 vrs., S 16°E 282 vrs.,
S 58°15'E 94 vrs., S 19°E 107 vrs., S 38°E 102 vrs., S 70°E 84 vrs.,
N 71°45'E 55 vrs., S 61°E 50 vrs., N 67°30'E 352 vrs., to an iron pipe on the bank of Cox Lake at the N. E. corner of the J. R. Cox Survey, N 66°30'E 680 vrs., N 70°15'E 1018 vrs., to a stake for the corner of this survey on the bank of Bastrop Bayou at the east end of said Cox Lake.

Thence N 31°W 400 vrs., across said Bastrop Bayou and east end of said Cox Lake to a stake on the north bank of said Bastrop Bayou and said Cox Lake.

Thence with the meanders of the north shore line of said Cox Lake as follows:

S 86°W 725 vrs., N 51°W 170 vrs., N 70°W 100 vrs.,
S 89°30'W 274 vrs., N 69°W 100 vrs., N 42°W 236 vrs., N 13°W 100 vrs.,
N 11°W 90 vrs., to a stake on the north bank of Bastrop Bayou at the west end of Cox Lake.

Thence N 35°W 120 vrs., across said Bastrop Bayou to the place of beginning, containing 382 acres more or less.
Surveyed November 1st to 15th, 1918

Variation 9°15'E.

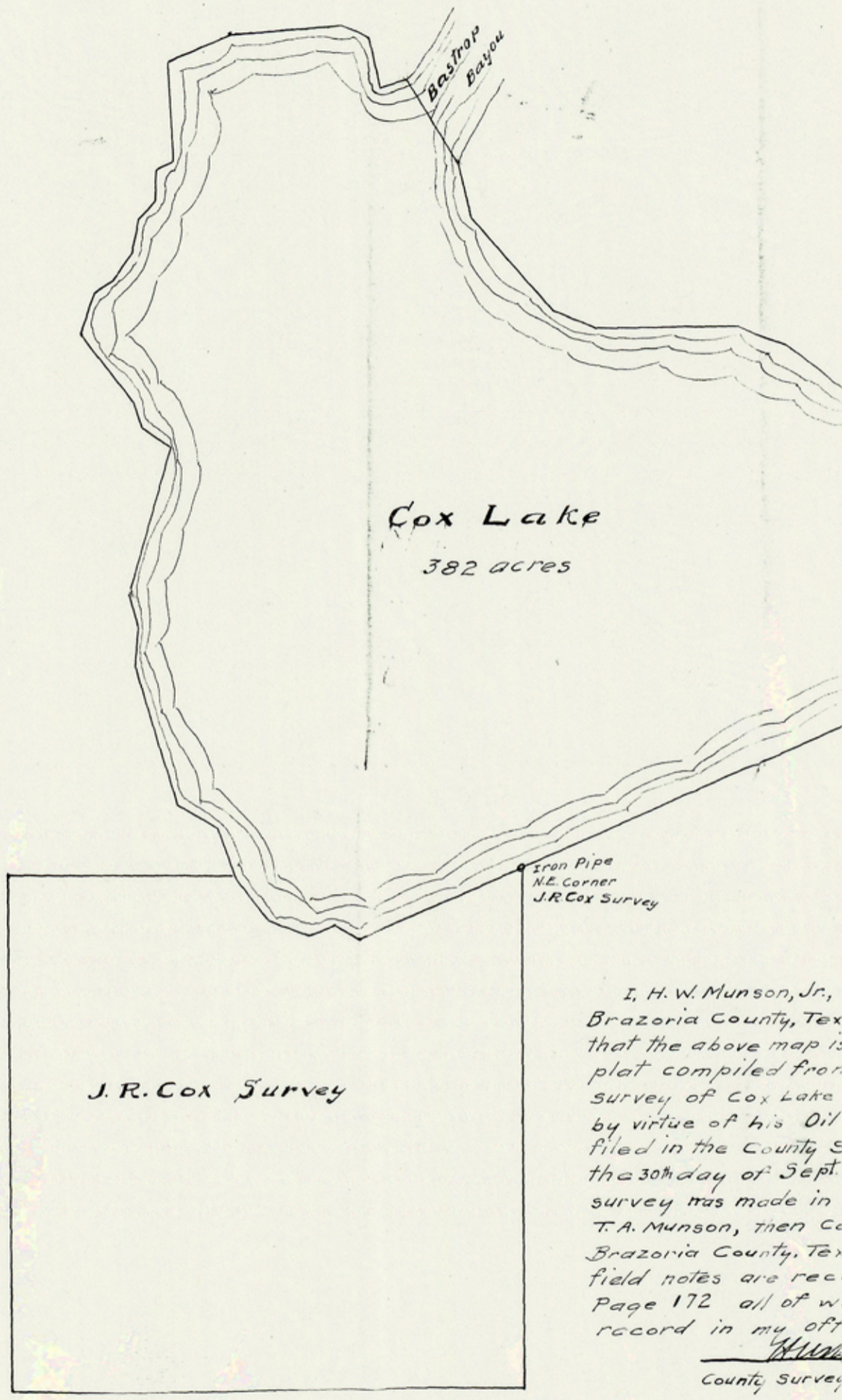
A. E. Masterson, Jr.) Chain
J. E. Williams, Jr.) Carriers

T. A. Munson
COUNTY SURVEYOR BRAZORIA COUNTY, TEXAS.

THE STATE OF TEXAS
COUNTY OF BRAZORIA

I, T. A. Munson, County Surveyor of Brazoria County, Texas, do hereby certify that the foregoing described survey was made by me on the ground according to law, on the date, and with chain carriers aforesaid, duly qualified, and that all the corners, lines, boundaries and marks of the same, whether natural or artificial are truly and correctly described and set forth in the foregoing field notes, and said field notes are recorded in my office in Vol. F, Page 172.

T. A. Munson
COUNTY SURVEYOR BRAZORIA COUNTY, TEXAS.



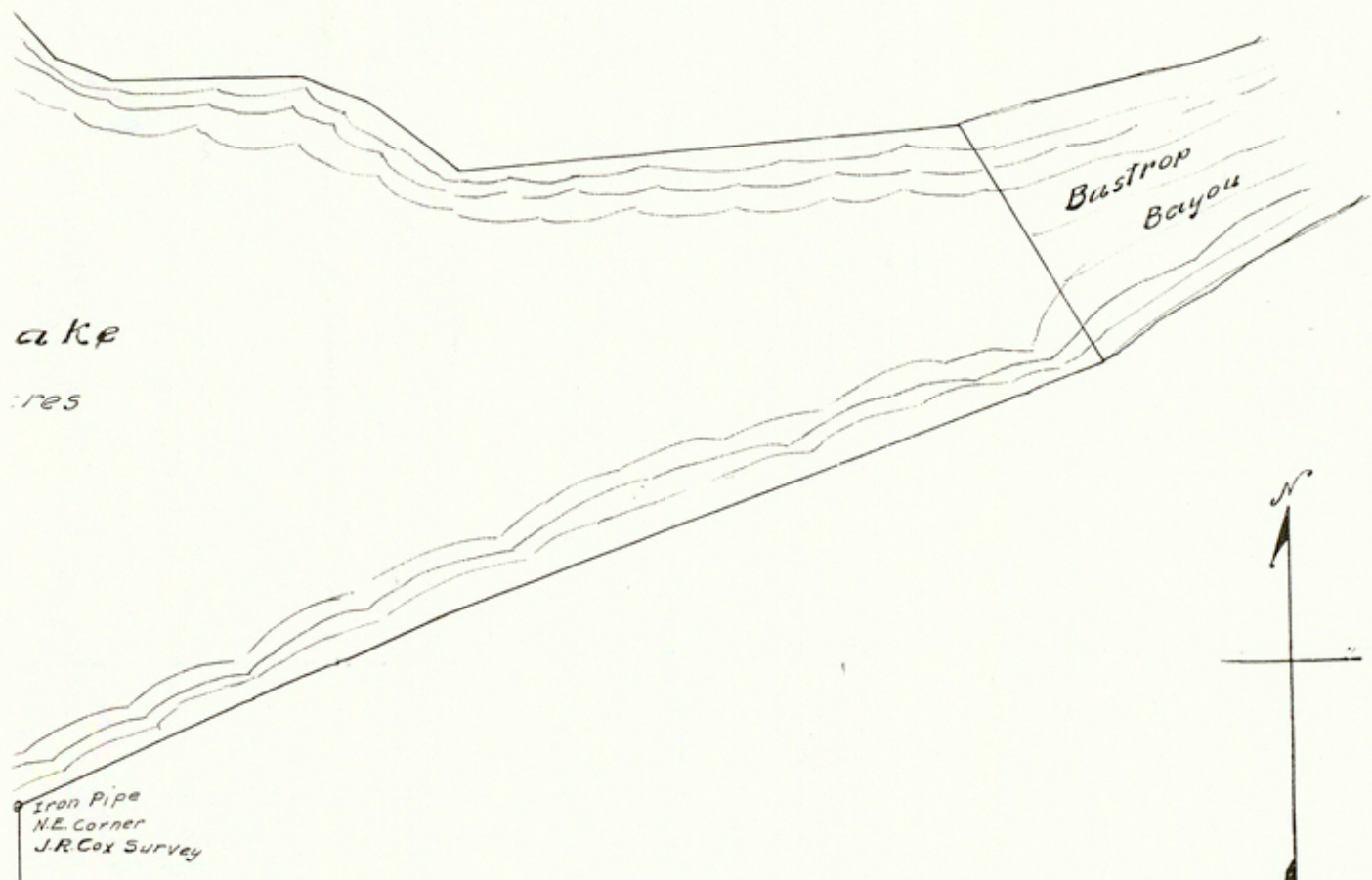
Cox Lake
382 acres

J. R. Cox Survey

Iron Pipe
N.E. Corner
J.R. Cox Survey

I, H. W. Munson, Jr.,
Brazoria County, Tex.
that the above map is
plat compiled from
survey of Cox Lake
by virtue of his Oil
filed in the County S
the 30th day of Sept.
survey was made in
T. A. Munson, then Co
Brazoria County, Tex
field notes are rec.
Page 172 all of w.
record in my oft
H. W. Munson
County Survey

3
 Brazoria County
 Surveyor's Office
 1918



I, H. W. Munson, Jr., County Surveyor of Brazoria County, Texas, do hereby certify that the above map is a true and correct plat compiled from field notes of a survey of Cox Lake made for Thos. J. Moloney by virtue of his Oil & Gas Application filed in the County Surveyor's Office on the 30th day of Sept. 1918, and that said survey was made in November, 1918 by T. A. Munson, then County Surveyor of Brazoria County, Texas, and that said field notes are recorded in Book F Page 172 all of which are of record in my office.

March 15, 1919

H. W. Munson, Jr.
 County Surveyor of Brazoria County, Texas.

MAP
 of
Cox Lake
 Brazoria County, Texas.

Scale 1 in. = 200 yds.

Surveyed November, 1918.

File No. 47

Brazoria County
Copy of FN & Sk. fr. MF-3021; Cox Lake


Filed June 20 19 83

GARRY MAURO, Com'r

By Douglas J. Howard

Counter 15109

19
Brazoria County
Cox Lake
10
DAM



[Faint, mostly illegible handwritten notes, possibly describing the dam's construction or location.]