

MF 9892

STATE OF TEXAS }  
COUNTY OF BRAZORIA)

FIELD NOTES OF A SURVEY OF ~~541.09~~ 541.09 ACRES OF SUBMERGED LAND belonging to the State of Texas, made for F. Dunn by virtue of her mineral file application filed with the County Surveyor of Brazoria County, Texas, on the twenty-third day of April, A.D. 1925, at 10:05 o'clock a.m. and recorded in Book G Page 168 on the same date.

SAID SURVEY is situated in Brazoria County, Texas, about fifteen miles south 15° west from Angleton, the county seat of Brazoria county; and includes all of the bed of that certain river known as the San Bernard river; which is tributary to the Gulf of Mexico, from the southeast corner of the T. B. Bell survey to the mouth of said river where it empties into the Gulf of Mexico; being more particularly described by metes and bounds as follows:

BEGINNING AT A LIVE OAK STAKE on the west bank of the San Bernard river set for the southeast corner of the T.B. Bell survey which is also the northeast corner of the Thos. & Wm. Alley league; thence with the meanders of the west bank of the said San Bernard river and the east lines of the T. & W. Alley, C.G., H.A.. and H.O. Allsberry, and Parker Williams leagues and surveys following the mean high tide line, the following courses and distances; distances being in varas:

- |                      |                     |                      |
|----------------------|---------------------|----------------------|
| 1) S 60° E 57.35     | 20 S 44°45'E 41.76  | 3) S 64°50'E 64.08   |
| 4) S 62°20'E 76.50   | 5) S 66° E 58.32    | 6) S 60° E 32.26     |
| 7) S 58°20'E 12.74   | 8) S 64°10'E 14.40  | 9) S 51°45'E 37.80   |
| 10) S 54°15'E 24.88  | 11) S 40°30'E 44.28 | 12) S 35° 5'E 51.16  |
| 13) S 18°15'E 64.94  | 14) S 14°10'E 25.13 | 15) S 6° E 42.41     |
| 16) S 18°45'W 83.05  | 17) S 40° W 55.19   | 18) S 51°15'W 54.76  |
| 19) S 58°30'W 73.26  | 20) S 68°30'W 57.24 | 21) S 79° W 84.60    |
| 22) N 85°15'W 138.06 | 23) N 82°20'W 61.92 | 24) S 87°50'W 122.94 |







110) S 9°30'W 103.46	111) S 10°25'W 106.20	112) S 10°55'W 74.45
113) S 3°25'W 55.87	114) S 3° E 150.62	115) S 14°50'E 90.76
116) S 15°30'E 62.14	117) S 25°15'E 109.69	118) S 21°30'E 84.42
119) S 28°25'E 113.47	120) S 26°15'E 92.52	121) S 36°55'E 137.05
122) S 47°10'E 130.28	123) S 60°50'E 42.01	124) S 56°30'E 101.09
125) S 77° E 107.68	126) S 71°55'E 253.44	127) S 86°40'E 202.14
128) N 88°35'E 50.44	129) N 89°10'E 75.60	130) S 88°10'E 62.28
131) S 83°40'E 58.14	132) S 78°55'E 53.64	133) S 77°30'E 34.45
134) S 71°25'E 58.88	135) S 67°20'E 52.74	136) S 61°55'E 48.74
137) S 56°35'E 55.66	138) S 36°50'E 79.70	139) S 22° E 63.29
140) S 14°40'E 198.40	141) S 13° E 127.48	142) S 24°50'E 134.82
143) S 37°35'E 126.04	144) S 50°30'E 80.82	145) S 64° E 138.06

146) S 83° E 41.33; from which point a concrete monument marked

"Alsberry Upper  $\frac{1}{2}$ " and presumed to represent the division line between  
Alsberry Lower  $\frac{1}{2}$   
 the Charles G. Allsberry half-league and the Horatio Allsberry half-  
 league, bears south 74°45' west 27.68 varas;

148) S 89°10'E 114.98	149) N 84°20'E 136.87	150) N 84° E 89.82
151) N 79°40'E 110.30	152) N 71° E 149.51	153) N 60°50'E 138.74
154) N 52°20'E 121.68	155) N 40°40'E 59.44	156) N 34°50'E 177.91
157) N 23°45'E 205.70	158) N 24°35'E 175.79	159) N 38°40'E 135.79
160) N 58°50'E 95.94	161) N 76°30'E 108.58	162) N 88°10'E 106.56
163) S 86° E 221.26	164) S 86° E 170.24	165) S 86° 5'E 179.06
166) S 78°10'E 97.70	167) S 72° E 92.12	168) S 64°45'E 70.27
169) S 51°20'E 63.43	170) S 36°55'E 59.08	171) S 25°55'E 103.46
172) S 13° E 120.46	173) S 9°55'E 255.20	174) S 23°30'E 164.16
175) S 39° E 84.38	176) S 54°45'E 95.08	177) S 70°40' E 210.85

178) S 67°30'E 151.96; passing at about 65 varas a red concrete post  
 or monument set back on the bank about 30 varas and presumed to represent  
 the division line between the Horatio Allsberry half-league and the  
 Harvey Allsberry half-league;

180) S 42°25'E 87.37	181) S 37°30'E 135.50	179) S 57°40'E 74.70
183) S 58° E 178.02	184) S 55°35'E 156.60	182) S 48°10'E 156.82
186) S 34°15'E 62.60	187) S 20°10'E 64.30	185) S 49°10'E 152.75
189) S 0°10'W 108.36	190) S 1° 5'W 93.85; from which point bears	188) S 8°45'E 41.11

76 varas  
 a windmill and well N 39°50'W/and a concrete post (no marks) S 6°15'W 72 vs.



191) S 9° E 102.78 192) S 24°50'E 97.09 193) S 41°10'E 120.17  
 194) S 60° E 85.28 195) S 79°25'E 146.81 196) N 87°20'E 109.55  
 197) S 85°50'E 106.78 198) N 75°20'E 58.43 199) N 89°50'E 85.43

opposite which point and 19.3 varas from shore line bears a concrete monument or post marked "Alsbury" and presumed to represent the division line between the Harvey Allsberry half-league and the Parker Williams survey;

202) S 66°35'E 36.65	200) N 83° E 31.86	201) S 89°30'E 68.47
205) S 17° E 46.62	203) S 60°15'E 35.39	204) S 33° E 55.30
208) S 28° W 120.13	206) S 15°25'W 112.28	207) S 33°15'W 118.84
211) S 18°30'E 104.00	209) S 20° W 103.14	210) S 7°10'W 119.56
214) S 76°40'E 200.92	212) S 40° E 76.46	213) S 63°10'E 136.87
217) S 53°50'E 46.12	215) S 86°50' E 192.56	216) S 64°10'E 49.32
220) S 12°45'E 82.37	218) S 29°25'E 75.74	219) S 21°35'E 123.84
223) S 33°55'E 56.63	221) S 14°40'E 97.49	222) S 21°30'E 145.44
226) S 34°40'E 52.70	224) S 56°45'E 61.02	225) S 37°40'E 49.64
229) S 76°40'E 103.68	227) S 58°50'E 70.02	228) S 45°45'E 62.64
232) N 68°20'E 78.84	230) S 85° E 58.00	231) N 78°30'E 36.00
235) N 45°20'E 108.76	233) N 77°30'E 67.00	234) S 87°50'E 50.33
238) N 63°50'E 106.85	236) N 59°40'E 58.46	237) N 56°40'E 205.38
241) N 86°55'E 122.69	239) N 73°40'E 65.09	240) N 81°30'E 60.12
244) S 75°35'E 37.73	242) N 87°45'E 152.17	243) S 86° E 85.61
	245) S 67°20'E 85.72	246) S 46°30'E 47.09

247) S 37°50'E 97.02; passing at 25.2 and at 43.6 varas the banks of the mouth of a bayou running to Cedar Lake, 18.4 varas wide;

248) S 32°10'E 71.10	249) S 50° 5'E 79.38	250) S 39°55'E 134.86
251) S 39°40'E 119.34	252) S 52°10'E 182.09	253) S 64°15'E 103.72
254) S 73°30'E 225.32	255) S 65° E 82.26	256) S 44°45'E 27.18
257) S 12°25'E 53.21	258) S 8°30'W 78.95	259) S 11°45'W 36.00
260) S 3° E 73.76	261) S 26°35'E 74.56	to the north bank of the

Intracoastal canal at its debouchment into the river;

262) S 24°15'E 71.24 across said canal to its south bank;

263) N 70°55'E 14.08	264) S 68°10'E 148.86	265) S 79°55'E 271.62
266) S 72°40'E 50.72	267) S 52°50'E 36.00	268) S 38°20'E 31.86
269) S 32°30'E 50.18	270) S 21°35'E 71.86	271) S 14°40'E 57.46
272) S 1°45'E 89.64	273) S 2°50'W 99.00	274) S 0°15'E 313.02
275) S 30°30'E 106.38	276) S 28°20'E 111.71	277) S 43° 5'E 35.82



278) S 8°30' W 134.64 to the west side of the mouth of the river:  
 at its confluence with the Gulf of Mexico;  
 279) S 88°30'E 123.84 across the mouth of the river to the east bank;  
 thence up the river along the east bank at mean high tide line and along  
 the general southwest boundary lines of the following surveys in serial  
 order, to wit: S. F Austin labor, Robt. McClure, (Pelican Island,)

P. D. McNeel, Geo? W? McNeel, Andrew G. Mills, A. Henry, Geo? W. McNeel,  
 J.G. & G. W. McNeel, D. G. Mills. J.G. & G. W. McNeel and Sterling  
 McNeel; and with the following courses and distances, distances being  
 given in varas:

280) N 18°46'W 144.11	281) N 18°17'W 112.90	282) N 5°47'W 109.94
283) N 10°19'W 118.66 to the south bank of the Intracoastal canal at its debouchment into the river;	284) N 4°6'W 78.98 across said canal to the north bank thereof;	285) N 0°21'W 77.80
286) N 4°39'E 93.85	287) N 2°4'W 63.61	288) N 0°28'W 49.39
289) N 12°12'W 130.28	290) N 10°44'W 32.69	291) N 41°21'W 97.60
292) N 47°10'W 96.91	293) N 50°55'W 12.85	294) N 64°53'W 41.22
295) N 71°48'W 158.15	296) S 54°2'W 11.84	297) N 79°48'W 76.82
298) N 74°44'W 88.06	299) N 65°50'W 83.70	300) N 25°7'W 50.15
301) N 3°32'W 90.68	302) N 8°57'W 86.94	303) N 13°2'W 88.24 to the south bank of a channel which bounds Pelican island on the southeast end thereof;
304) N 32°46'W 25.02 across said channel to Pelican island;	305) N 38°35'W 40.82	306) N 58°54'W 86.44
307) N 72°45'W 181.55	308) N 74° W 91.58	309) N 62°9'W 65.95
310) N 61°51'W 63.86	311) N 49°21'W 83.59	312) N 35°44'W 92.88
313) N 32°35'W 144.83	314) N 32°43'W 89.32	315) N 31°27'W 93.67
316) N 13°17'W 18.14 to the southwest corner of Pelican island which is the east bank of Pelican slough where it debouches into the river;	317) N 52°5'W 53.24 across Pelican slough to the west bank thereof;	318) N 88°29'W 19.01
319) N 57°34'W 118.66	320) N 71°33'W 76.54	321) N 83°34'W 91.94
322) S 89°19'W 92.66	323) N 89°36'W 96.55	324) S 85°49'W 111.71
325) S 86°22'W 90.79	326) S 72°36'W 71.64	327) S 65°10'W 163.44
328) S 61°18'W 188.93	329) S 70°32'W 56.27	330) S 83°46'W 111.96
331) N 89°23'W 86.44	332) N 73°17'W 164.16	333) N 80°36'W 118.44
334) N 51°45'W 114.05	335) N 36°21'W 96.59	336) N 18°26'W 228.78
337) N 24°34'W 89.17	338) N 30°48'W 146.34	339) N 41°22'W 76.43
to a small embayment;	340) N 17°47'E 24.98	341) N 58°41'W 31.54



342) S 29°10'W 54.07, completing the periphery of said embayment;

343) N 88°37'W 72.90	344) N 85°36'W 129.56	345) N 87°35'W 95.47
346) N 75°21'W 96.08	347) N 50°37'W 74.84	348) N 36°23'W 53.89
349) N 10°59'W 54.40	350) N 16°59'E 152.17	351) N 27°36'E 149.33
352) N 20°42'E 150.73	353) N 19°40'E 93.28	354) N 8°23' <sup>W</sup> 48.10
355) N 21°45'W 69.55	356) N 34° 8'W 46.00	357) N 44°15'W 94.50
358) N 63°30'W 46.40	359) N 75° 6'W 95.00	360) N 87°43'W 125.71
361) S 87°54'W 76.32	362) S 85°46'W 97.96	363) S 79°53'W 99.07
364) N 85°10'W 93.96	365) N 68°47'W 77.29	366) N 47°50'W 71.86
367) N 24°25'W 92.59	368) N 12°37'W 102.20	369) N 7°30'E 67.86
370) N 6° 8'W 140.00	371) N 14°22'W 95.90	372) N 30°55'W 90.50
373) N 41°16'W 182.66	374) N 57°33'W 180.58	375) N 59°14'W 190.91
376) N 47°59'W 149.98	377) N 24°13'W 46.44	378) N 38° 6'W 149.94
379) N 52°48'W 93.56	380) N 65°22'W 184.07	381) N 69°57'W 233.75
382) N 44°17'W 88.02	383) N 14°58'W 115.92	384) N 11°54'W 195.44
385) N 10°43'W 183.02	386) N 27°29'W 110.59	387) N 12° 8'W 44.17
388) N 35° 6'W 41.90	389) N 39° 3'W 91.40	390) N 60°58'W 199.30
391) N 76°39'W 91.94	392) N 83°54'W 253.87	393) S 89°49'W 228.35
394) N 89°20'W 273.17	395) S 79°20'W 140.98	396) S 60°30'W 154.87
397) S 39° 4'W 194.44	398) S 25°43'W 191.12	399) S 23°58'W 196.20
400) S 36°29'W 104.08	401) S 46° 6'W 104.51	402) S 57° W 122.40
403) S 66°55'W 119.84	404) S 76°15'W 185.00	405) S 81°13'W 157.82
406) S 87° 2'W 165.96	407) N 84°24'W 114.23	408) N 69°33'W 81.54
409) N 51°11'W 91.80	410) N 35.57'W 78.62	411) N 19° 8'W 109.19
412) N 15°27'W 123.19	413) N 15°20'W 180.54	414) N 19°44'W 106.85
415) N 37°28'W 118.76	416) N 53°16'W 110.23	417) N 69°15'W 197.03
418) N 85° 8'W 122.65	419) N 88°23'W 244.94	420) N 83°41'W 62.53
421) N 80°33'W 115.20	422) N 72°45'W 142.31	423) N 67°50'W 79.20
424) N 61°25'W 114.95	425) N 46°23'W 157.68	426) N 34°52'W 257.90
427) N 28°21'W 160.16	428) N 19°35'W 95.94	429) N 16°52'W 88.63
430) N 4°33'W 110.74	431) N 3°36'E 137.88	432) N 18°55'E 146.20
433) N 8° 4'E 91.76	434) N 1°47'W 98.32	435) N 9°56'W 160.92
436) N 18°18'W 113.47	437) N 13° W 118.37	438) N 6°49'W 119.84
439) N 10° W 180.25	440) N 20°56'W 89.46	441) N 25° 9'W 138.60
442) N 31°15'W 234.32	443) N 35° 7'W 190.98	444) N 51° 4'W 147.85



445) N 61°43'W 130.75	446) N 62°40'W 145.30	447) N 57°27'W 129.28
448) N 39°25'W 134.28	449) N 21°43'W 144.04	450) N 15°19'W 58.36
451) N 19°35'W 218.34	452) N 36°20'W 108.32	453) N 43°32'W 59.00
454) N 45°41'W 92.88	455) N 58°29'W 50.00	456) N 47°43'W 60.62
457) N 48° 9'W 82.87	458) N 47°42'W 57.56	459) N 38° 9'W 82.37
460) N 28°25'W 126.25	461) N 4°18'W 49.90, passing center of the	
Churchill's Ferry bridge at about 33 varas;		
463) N 2°33'W 75.13	464) N 0° 7'W 56.45	462) N 7°30'E 81.86
466) N 3°26'E 81.58	467) N 0°40'W 58.90	465) N 2°33'E 73.73
469) N 11°38'W 30.17	470) N 13°30'W 104.69	468) N 2°28'W 79.27
472) N 39°29'W 189.94	473) N 44°30'W 116.78	471) N 23°38'W 110.45
475) N 35°35'W 74.38	476) N 27°58'W 58.82	474) N 34°21'W 67.07
478) N 23°26'W 106.85	479) N 19°57'W 34.38	477) N 26°47'W 56.34
481) N 25°26'W 53.21	482) N 24°31'W 113.87	480) N 16°42'W 29.59
484) N 22°32'W 110.20	485) N 23°22'W 37.30	483) N 18°57'W 120.89
487) N 41°31'W 148.82	488) N 48°29'W 181.62	486) N 31°31'W 132.26
490) N 21°10'W 69.66	491) N 14°36'W 126.07	489) N 47°19'W 76.68
493) N 12°20'E 87.26	494) N 20° 3'E 48.20	492) N 0°59'E 97.09
496) N 49°45'E 83.92	497) N 54°42'E 67.72	495) N 33°51'E 100.04
499) N 74°24'E 100.91	500) N 87° 5'E 30.38	498) N 74°43'E 41.54
502) S 86°19'E 175.21	503) N 83° 9'E 73.01	501) S 87°59'E 85.61
505) N 63° E 28.08	506) N 53°22'E 89.10	504) N 69°10'E 107.93
508) N 33°37'E 100.33	509) N 8°56'E 88.27	507) N 45°39'E 67.93
511) N 11°36'W 45.86	512) N 2°56'E 69.05	510) N 2° 5'W 62.60
514) N 75° 4'W 50.98	515) N 60°40'W 35.24	513) N 26°22'W 29.09
517) N 52°33'W 27.72	518) N 47°52'W 39.24	516) N 50°32'W 42.37
520) N 61°48'W 136.69; arriving at a point on the east bank due east	519) N 48° 1'W 39.60	

of the place of beginning; and thence west 216.00 varas to the place of beginning; enclosing within said boundaries <sup>540.00</sup> 541.09 acres of submerged land belonging to the State of Texas.

A plat of the survey showing coursee and distances with numbers as hereinabove given, compass directions and also league lines, monuments and other objects hereinabove referred to, is annexed to these field-notes and made a part hereof.

Magnetic declination was assumed for the survey at 9°36' east. True declination was found by a mean of several observations



on Polaris taken June 30, 1925, on the west bank of the San Bernard river near the mid-point of the survey, to be 8°13' east. The compass directions herein given, therefore, relate to an assumed north 1°23' east of true north.

Surveyed June 23 to July 4, 1925.

Irwin Giesecke)  
Asa Brockman ) Chain-carriers

*George W. Colles*

Deputy County Surveyor, Brazoria County, Texas

CERTIFICATE OF DEPUTY COUNTY SURVEYOR

I, George W. Colles, Deputy County Surveyor of Brazoria county, Texas, do hereby certify that the foregoing survey was actually made by me on the ground according to law, on the days and with the chain-carriers above named, and that the lines, boundaries and land-marks whether natural or artificial, which are described and set forth in the foregoing field-notes are correctly described as I found them on the ground.

*George W. Colles*

Deputy County Surveyor, Brazoria County, Texas

CERTIFICATE OF COUNTY SURVEYOR

I, H. W. Munson, County Surveyor in and for Brazoria county, Texas, do hereby certify that I have examined the foregoing field-notes and the annexed plat and find them to be correct; and that they were filed for record in my office on this the twenty-fifth day of July, A.D. 1925, at three o'clock p.m., and recorded in Book F, pages 235 to 242 inclusive, on the same date.

*H. W. Munson*

County Surveyor, Brazoria County, Texas



49892 ③  
13797

Notes

17/28/25  
Robison  
Came  
by RAM  
Ch

According to Summary  
actual statement  
9/15/25 m

see sketch  
in "Sketch  
"

Ram

my to summary sketch  
it include a small  
called Fiddlers  
and 1.1 acres  
more OK  
7/20/25

RECEIVED AS STATED

\$ 1.00

JUL 28 1925

J. D. HEDICK  
RECEIVER

Brazoria County

ANGLETON, TEXAS

Counter 15133



File No. 51-1  
Brazoria County  
Copy of FN fr. MF-9892, San Bernard  
River  
Filed June 20 19 83  
By GARRY MAURO, Com'r  
Douglas J. Howard

RECEIVED AS STATED

JUL 28 1982

J. D. HENCK

Brazoria County

ANGELTON, TEXAS

Counter 15134



MF 10199

STATE OF TEXAS )  
COUNTY OF BRAZORIA )

FIELD-NOTES OF A SURVEY OF 245.40 ACRES OF SUBMERGED LAND, belonging to the State of Texas, made for R. T. Jameson by virtue of his mineral-file application filed with the County Surveyor of Brazoria county, Texas, on the twenty-sixth day of August, A.D. 1925, at 8:30 o'clock a.m., and recorded in Book G, page 198, on the same date.

SAID SURVEY IS SITUATED in Brazoria county, Texas, about fifteen miles south 45° west from Angleton, the county seat of Brazoria county; and includes all of the bed of that certain river known as the San Bernard river, which is tributary to the Gulf of Mexico, from the south line of the right-of-way of the Saint Louis, Brownsville and Mexico railroad, where it crosses said river thru the John Cummings and James Cummings surveys, to the southeast corner of the T.B. Bell survey; being more particularly described by metes and bounds as follows:

BEGINNING AT A POINT on the west bank of the San Bernard river eighteen varas south of the center-line of the bridge of the Saint Louis, Brownsville and Mexico railroad across said river, which point is in the east boundary line of the John Cummings survey; thence with the meanders of the west bank of the said San Bernard river and the east lines of the John Cummings, S. M. Williams, Joseph Hims, Rebecca Cummings and T. B. Bell surveys, following the mean high tide line, the following courses and distances, distances being given in varas:

- |                  |                                       |                  |
|------------------|---------------------------------------|------------------|
| 1) S 9°15'W 141  | 2) S 14°22'W 227                      | 3) S 6°54'W 125  |
| 4) S 6°1'E 101   | 5) S 23°40'N 78, to the south side of |                  |
|                  | the mouth of a bayou 15 varas wide;   | 6) S 24°19'E 73  |
| 7) S 43°21'E 107 | 8) S 52°49'E 258                      | 9) S 48°8'E 191, |
- passing about midway a house set about 25 varas back from shore;



10) S 40°39'E 112      11) S 45° 8'E 77      12) S 60° 5'E 90  
 13) S 70°56'E 79, to a point opposite a house and barn set back from  
 shore about 35 varas; 14) N 88° 8'E 120      15) N 37°53'E 331  
 16) N 78°22'E 80      17) N 67°31'E 173      18) N 71°31'E 209  
 19) N 76°20'E 104      20) N 66°13'E 122      21) S 84°54'E 108  
 22) S 81°29'E 177      23) S 76°18'E 75      24) S 70° 1'E 69  
 25) S 66°55'E 72      26) S 60°26'E 67      27) S 46°21'E 107  
 28) S 61°33'E 91      29) S 22°33'E 69      30) S 14°19'E 170  
 31) S 17°22'E 74      32) S 22°36'E 88      33) S 25°48'E 70  
 34) S 61°29'E 140      35) S 56°28'E 165      36) S 27°15'E 121  
 37) S 15°13'E 91      38) S 6°27'E 220      39) S 19°50'E 105  
 40) S 51°20'E 296      41) S 28° 9'E 213, to the south side of  
 the mouth of a bayou about 8 varas wide; 42) S 30°19'E 118  
 43) S 39°45'E 149      44) S 46°57'E 170      45) S 58° 5'E 129  
 46) S 24°16'E 134      47) S 10°31'E 126      48) S 2° 1'E 91  
 49) S 11°32'E 261      50) S 1°56'W 207      51) S 9°11'E 169,  
 passing at 87 varas the center-line of Hims' or McNeill's bridge;  
 52) S 2°50'E 109      53) S 11° 7'W 65      54) S 23° 2'W 103  
 55) S 30°55'W 140      56) S 25°57'W 115      57) S 15°12'W 155  
 58) S 4°11'W 123      59) S 7°44'E 82      60) S 20°51'E 74,  
 to the south side of the mouth of a bayou about 6 varas wide;  
 61) S 35°45'E 174      62) S 39°58'E 109      63) S 31°43'E 119  
 64) S 22° 3'E 171      65) S 14°57'E 192      66) S 1° 9'W 251  
 67) S 10°56'W 193      68) S 17°39'W 100      69) S 22°30'W 211,  
 passing at 108 varas the mouth of Mosquito bayou, 4 varas wide;  
 70) S 12°55'W 95, to a 4x4-inches square pine post marked P35;  
 71) S 2°25'W 111      72) S 10°42'E 129      73) S 29°17'E 196,  
 to a 4x4-inches square pine post marked P33; 74) S 38°37'E 154  
 75) S 44°32'E 89      76) S 57°50'E 84      77) S 70°17'E 159,  
 passing at 105 varas a 4x4-inches square pine post marked P31;  
 78) N 89°15'E 296      79) S 84°55'E 138, passing at 33 varas a  
 4x4-inches square pine post marked P29; 80) S 80°24'E 70  
 81) S 73° 7'E 161      82) S 69°21'E 100, to a 4x4-inches square  
 pine post marked P27; 83) S 65°25'E 147      84) S 63°19'E 134  
 85) S 57°36'E 92      86) S 72°15'E 71, to a 4x4-inches square  
 pine post marked P25; 87) S 76°33'E 201      88) S 71°25'E 159  
 89) S 66°29'E 138, passing at 74 varas a 4x4-inches square pine



- 3

post marked P23; 90) S 54°48'E 97 91) S 37°51'E 107  
 92) S 29°11'E 59 93) S 10°38'E 96, to a 4x4-inches square  
 pine post marked P21; 94) S 3°45'E 190 95) S 21°41'E 99  
 96) S 30° 5'E 90 97) S 43°44'E 103, passing at 47 varas a  
 4x4-inches square pine post marked P19; 98) S 57°17'E 329  
 99) S 44°12'E 49, to a 4x4-inches square pine post marked P17;  
 100) S 35°31'E 65 101) S 23°53'E 75 102) S 9°56'E 107  
 103) S 30°55'W 123 104) S 19°50'W 158, passing at 66 varas  
 a 4x4-inches square pine post marked P15; 105) S 27°59'W 67  
 106) S 36°26'W 155 107) S 44° 2'W 214, passing at 106 varas  
 a 4x4-inches square pine post marked P13, and at 113 varas the  
 mouth of Bell's Bayou, 3 varas wide; 108) S 55°40'W 85  
 109) S 41°50'W 40, to the south side of the mouth of a small  
 bayou; 110) S 18°48'W 137 111) S 5°56'W 63,  
 to a 4x4-inches square pine post which is also on the center-  
 line of Hinkle's bridge across the river; said post marked P11;  
 112) S 15°35'E 66 113) S 23°31'E 57 114) S 41°53'E 70  
 115) S 51°36'E 503, passing at 352 varas a 4x4-inch square pine  
 post marked P-7; 116) S 60°24'E 129 117) S 69°42'E 71  
 118) N 89°23'E 259, passing at 67 varas a 4x4-inch square pine  
 post marked P5; 119) S 84° 3'E 88 120) S 76°23'E 151,  
 to a 4x4-inches square pine post marked P3; 121) S 66°40'E 123  
 122) S 61°57'E 98 123) S 54°16'E 101, to a liveoak stake set  
 on the bank of the river for the southeast corner of the T.B. Bell  
 survey, which is the beginning-point of the survey of the lower  
 portion of the river made by me in June and July, 1925, under  
 the application of F. Dunn filed April 23, 1925, the field-notes  
 of which survey are recorded in Book F, pages 235 to 242, in  
 the office of the County Surveyor of Brazoria County, Texas;  
 and from which stake bears east 2.7 varas a 4x4-inches square  
 pine post marked P1; 124) thence East 215, across the river to  
 a point on the east bank thereof in the Sterling McNeel survey,  
 and up the east bank following the west boundary lines of the  
 Sterling McNeel, John McNeel, William Cummings and James Cum-  
 mings surveys by the following bearings: 125) N 60°46'W 364  
 126) N 68°24' 165, to a 4x4-inches square pine post marked P4;



127) N 79° 1' W 150 128) N 87° 18' W 103, to a 4x4-inches square  
 pine post marked P6; 129) N 75° 42' W 75 130) N 61° 3' W 175  
 131) N 53° 34' W 411, passing at 92 varas a 4x4-inches square  
 pine post marked P8; 132) N 43° 41' W 66, passing at 46 varas a  
 4x4-inches square pine post marked P10; 133) N 24° 22' W 53  
 134) N 0° 25' E 59, passing at 44 varas a 4x4-inches square  
 pine post marked P12, which is on the center-line of Hinkle's  
 bridge across the river; 135) N 17° 54' E 102 136) N 31° 22' E 72  
 137) N 50° 51' E 150, to a 4x4-inches square pine post marked P14;  
 138) N 42° 6' E 170, to the north side of the mouth of Hinkle's  
 bayou, 16 varas wide; 139) N 30° 36' E 254 140) N 17° 18' W 124,  
 passing at 64 varas a 4x4-inches square pine post marked P16;  
 141) N 4° 28' E 130 142) N 6° 41' W 107 143) N 21° 33' W 106  
 144) N 34° 27' W 111, to a 4x4-inches square pine post marked P18;  
 145) N 46° 27' W 73 146) N 57° 54' W <sup>280</sup>~~288~~ 147) N 48° 51' W 86  
 148) N 39° 3' W 103, passing at 5 varas a 4x4-inches square pine  
 post marked P20; 149) N 25° 30' W 73 150) N 12° 41' W 74  
 151) N 0° 57' W 197, passing at 126 varas a 4x4-inches square  
 pine post marked P22; 152) N 12° 45' W 86 153) N 25° 46' W 57  
 154) N 41° 10' W 88 155) N 54° 31' W 107 156) N 63° 42' W 140,  
 to a 4x4-inches square pine post marked P24; 157) N 72° 9' W 454,  
 to a 4x4-inches square pine post marked P26; 158) N 69° 15' W 187  
 159) N 64° 10' W 232, to a 4x4-inches square pine post marked P28;  
 160) N 70° 46' W 124 161) N 78° 9' W 187 162) N 85° 16' W 137,  
 to a 4x4-inches square pine post marked P30; 163) N 88° 37' W 118  
 164) S 86° 36' W 156 165) N 79° 8' W 97, to a 4x4-inches  
 square pine post marked P32; 166) N 65° 56' W 70  
 167) N 55° 15' W 80 168) N 47° 43' W 99 169) N 38° 12' W 113,  
 to a 4x4-inches square pine post marked P34; 170) N 31° 52' W 93  
 171) N 22° 38' W 113 172) N 11° 54' W 87 173) N 3° 27' E 139,  
 passing at 82 varas a 4x4-inches square pine post marked P36;  
 174) N 20° 9' E 87 175) N 25° 19' E 160 176) N 16° 21' E 151  
 177) N 8° 14' E 176 178) N 3° 7' E 165 179) N 11° 6' W 148  
 180) N 18° 26' W 174 181) N 27° 41' W 177 182) N 36° 29' W 277  
 183) N 28° 12' W 83 184) N 18° 49' W 84 185) N 5° 42' W 81  
 186) N 6° 43' E 86 187) N 14° 24' E 111 188) N 26° 27' E 118



189) N 32°25'E 194      190) N 19°32'E 77      191) N 1°42'E 178  
 192) N 11°46'W 123, passing at 83 varas the center-line of Sims' or McNeill's bridge over the river;      193) N 2°14'W 206  
 194) N 7°46'E 90      195) N 13°17'E 194      196) N 1°45'E 155  
 197) N 9°43'W 78      198) N 20°43'W 93      199) N 30°13'W 126  
 200) N 40°48'W 344      201) N 33°30'W 320, passing at 56 varas a bayou 7 varas wide;      202) N 30°16'W 202      203) N 35°24'W 147, passing at 46 varas a bayou 6 varas wide;      204) N 25°50'W 59  
 205) N 14°27'W 55      206) N 10°30'W 68      207) N 6°11'W 228  
 208) N 22°31'W 79      209) N 34°32'W 233      210) N 30°18'W 179  
 211) N 19°27'W 149      212) N 11°45'W 66      213) N 20°59'W 250  
 214) N 43°44'W 129, to the north side of the mouth of a bayou 8 varas wide;      215) N 57°33'W 93, to the north side of the mouth of a bayou 5 varas wide;      216) N 67°43'W 115  
 217) N 72°58'W 89      218) N 78°39'W 81      219) N 82°14'W 63  
 220) N 85°17'W 172;      221) S 89°38'W 98, to the north side of the mouth of a bayou 4 varas wide;      222) S 79°32'W 151, passing at 100 varas the mouth of a bayou 4 varas wide;  
 223) S 71° 2'W 253      224) S 68°42'W 280      225) S 74°32'W 131  
 226) S 67°24'W 246      227) S 86°36'W 72      228) N 76° 0'W 87  
 229) N 58°59'W 91      230) N 45° 1'W 58      231) N 31°22'W 44  
 232) N 45°22'W 197      233) N 52° 9'W 249      234) N 45°14'W 182  
 235) N 29°52'W 65      236) N 13°22'W 110      237) N 6°55'E 114  
 238) N 13°36'E 307      239) N 8°28'E 73, to the south line of the right-of-way of the St. Louis, Brownsville and Mexico Railroad, at a point 18 varas from the center-line of the railroad-bridge over the river measured at right angles to its direction; and thence across the river following said south line of said right-of-way      240) N 84° 8'W 69 to the place of beginning; enclosing within said bound aries 243.40 acres of submerged land belonging to the State of Texas.

A plat of the survey showing courses and distances with the course numbers as hereinabove given, and also league lines and other objects hereinabove referred to, is annexed to these field-notes and made a part hereof.



Magnetic declination was assumed for the survey at 9°36' east. True declination was found to be 8°13' east. The compass directions herein given, therefore, relate to an assumed north 1°23' west of true north.

Surveyed September 24 to October 8, 1925.

M. B. Whicker )  
James Hazen ) Chain-carriers

*George W. Colles*  
Deputy County Surveyor, Brazoria County, Texas

CERTIFICATE OF DEPUTY COUNTY SURVEYOR

I, George W. Colles, Deputy County Surveyor of Brazoria County, Texas, do hereby certify that the foregoing survey was actually made by me on the ground according to law, on the days and with the chain-carriers above named, and that the lines, boundaries and landmarks, whether natural or artificial, which are described and set forth in the foregoing field-notes are correctly described as I found them on the ground.

*George W. Colles*  
Deputy County Surveyor, Brazoria County, Texas

CERTIFICATE OF COUNTY SURVEYOR

I, H. W. Munson, County Surveyor in and for Brazoria county, Texas, do hereby certify that I have examined the foregoing field-notes and the annexed plat and find them to be correct; and that they were filed for record in my office on this the ninth day of November, A. D. 1925, at nine o'clock a.m., and recorded in Book F, pages 255 to 260 inclusive, on the same date.

*H. W. Munson*  
County Surveyor, Brazoria County, Texas

RECEIVED AS STATED

NOV 30 1925

M. HAMILTON  
RECEIVED



3  
M. 10199

appt 13955

Field Notes  
Sketch

Filed 11/30/20

J. H. Walker  
acty Com  
By R. M. R.

eth

1/10 appear OK  
12-10-20

**Brazoria County**

ANGLETON, TEXAS


Counters 15141



CUMMINGS N<sup>o</sup> 59

JOHN McNEEL

N<sup>o</sup> 92



**PLAT OF A SURVEY OF 243.40 ACRES  
OF SUBMERGED LAND**

Made for R.T. Jameson by Virtue of his Mineral Application  
Filed August 26, 1925, with the County Surveyor  
of Brazoria County, Texas  
BEING THAT PART OF THE

**SAN BERNARD RIVER  
BRAZORIA COUNTY, TEXAS**

From the Right-of-Way of the St. Louis, Brownsville & Mexico  
Railroad to the Southeast Corner of the T.B. Bell Survey  
and fully described in the Field-Notes hereto annexed

H. W. MUNSON, COUNTY SURVEYOR

SURVEYED SEPT. - OCT., 1925

PLATTED BY GEO. W. COLLES

Scale 400 varas per inch

November 5, 1925

Counter  
15142



CUMMINGS

Nº 56

WILLIAM

CUMMINGS

Nº 5

TRUE NORTH

Assumed Direction of  
the North Arrow

Bridge

Point of View

LIAMS

Nº 138

JOSEPH

MIMS

Nº 95

REBECCA

CUMMI


Nº 58



JAMES

CUMMINGS

Nº 56



Counter  
15144



File No. 51-2

Brazoria County  
Copy of FN and Sk. fr. MF-10199, Sen

Bernard  
River

Filed June 20 19 83

GARRY MAURO, Com'r

By Douglas J. Howard

1244  
copy

Counter 15145



MF 11376

THE STATE OF TEXAS)

COUNTY OF BRAZORIA)

Field notes of a survey of 7.21 acres of submerged land made for F.Dunn under authority and by virtue of her written Application filed with the undersigned County Surveyor of Brazoria County, Texas, on the 27th day of February, 1926, and recorded in Book H, page 130; which said Application described in brief the boundaries of a Mining Claim named and to be hereafter known as San Bernard Claim No.1-A; having been located on the ground on the 26th day of February, 1926, by the said F.Dunn or through her duly qualified Agent, who posted a written notice of Mining Claim, signed and dated by the said F.Dunn in the center of the upper end line of said Mining Claim, as required by law, and also posted a written notice signed and dated by the said F.Dunn, at the upper west bank corner of said Mining Claim, and at each of the four corners set a temporary wooden post.

Situated in Brazoria County, Texas, being a part of the bed or channel of the San Bernard River, a river tributary to the Gulf of Mexico, and being about 15.3 miles, and about S.29°30' W. from Angleton, the County Seat of Brazoria County, Texas, and being more particularly described and bounded as follows, to-wit:

Beginning at a four inch wooden post three feet high, set for the upper west bank corner of this Claim, which is also the lower west bank corner of San Bernard Claim No.2-A, from which the southeast corner of the T.B.Bell League, Abstract No.41, which is also the northeast corner of the T. & W.Alley League, Abstract No.2, bears southeasterly with the meanders of the rivers west bank 342.22 varas, and the center of the west end of Hinkle's Ferry Bridge, bears N.61°47' W. 1296.1 varas, and a 20 inch pin oak tree, marked X bears S.44° E. 5.8 varas; thence with the meanders of the west bank of said river down stream, the following courses and distances: S.66°40' E. 123 vrs., S.61°57' E. 98vrs. S.54°16' E. 101.00 vs. to a four inch wooden post three feet high set for the lower west bank corner of this Claim, which is also the upper west bank corner of San Bernard Claim No.1; thence with the upper end line of said San Bernard Claim No.1, east 216.0 varas, crossing the said river to a four inch wooden post three feet high, set for the lower east bank corner of this Claim, which is also the upper east bank corner of San Bernard Claim No.1; thence with the meanders of the east bank of the said river, the following courses and distances up stream: N.60° 46' W. 364 vs., N.68°24' W. 165 vs., to a four inch wooden post three feet high which is the upper east bank corner of this Claim and is also the lower east bank corner of said San Bernard Claim No.2-A.; thence S.16°35' W. 88.38 varas with the upper line of this Claim and the lower end line of San Bernard Claim No.2-A, crossing the said San Bernard River to the place of beginning; said survey is of an irregular shape, and is so constructed that it will lie within the boundaries of a parallelogram, being not more than 1500 feet long and 600 feet wide, as the law requires. Assumed Magnetic Dec. 9 degrees, 36 minutes east. *for field notes*

True Magnetic Dec. 8 " 13 " east.

Surveyed March 30th, 1926.

M.B.Whicker)

Chain Carriers.

Jim Hazen )

I, H.W.Munson, County Surveyor of Brazoria County, Texas, do hereby certify that the foregoing described survey was actually made by me on the ground, according to law, on the date and with the Chain carriers aforesaid, duly qualified, and that all the corners, lines, boundaries and marks of the same, whether natural or artificial, are truly and correctly described and set forth in the foregoing field notes and attached plat, just as I found them on the ground, and they are recorded in Book F, page 458 of the records of my office.

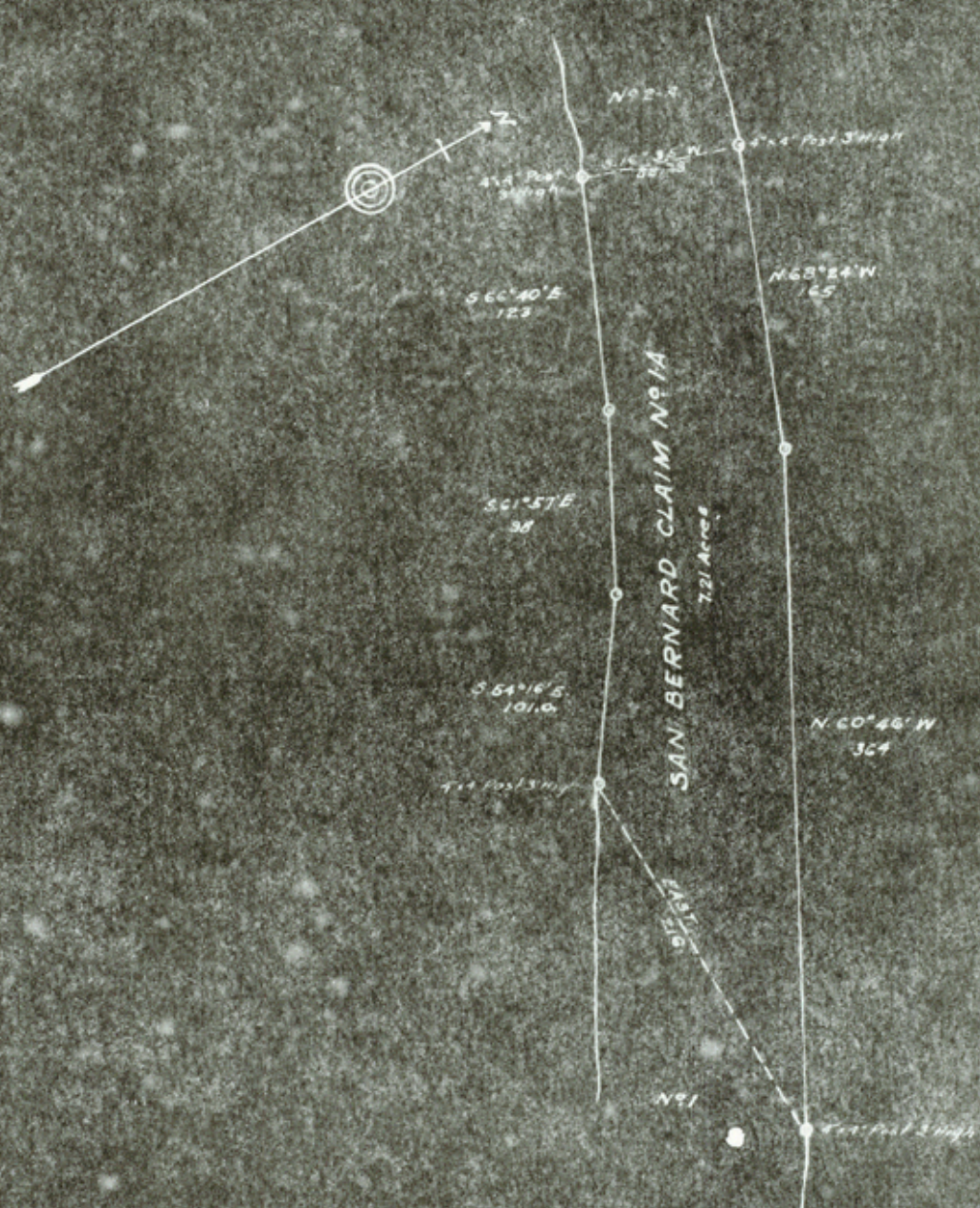
Witness my hand and seal of office this 27th day of April, 1926.

*H.W.Munson*  
County Surveyor, Brazoria County, Texas.

Counter 15146



2



PLAT  
of  
SAN BERNARD  
CLAIM NO. 1-A

Located by F. Dunn  
Scale 1"=100 Yards

*H. Williamson*  
County Surveyor  
Brazoria County

Counter  
15/47



apl. No. 14781

Field Notes &  
Sketch

Filed May 10/1926  
H. Walter  
City Comm  
By J. W. H.

RECEIVED AS STATED

\$ 1.00

MAY 10 1926

J. M. HAMILTON  
RECEIVER

OK accord to Luis Sk.  
6/8/26 B

**Brazoria County**

ANGLETON, TEXAS

Geo. D. Barnard Sta. Co. St. Louis

21 5-17-26

Counter 15148



County 12148

County 15149

File No. 51-3  
Brazoria County  
Copy of FN & Sk. fr. MF-11376, San Bernard River  
Filed June 20 19 83  
By GARRY MAURO, Com'r  
Douglas J. Howard

*Handwritten notes:*  
Filed May 10/1983  
J. M. Hamilton  
Receiver

RECEIVED AS STATED  
MAY 10 1983  
J. M. HAMILTON  
RECEIVER  
Brazoria County  
ANGELTON, TEXAS



MF 11377

THE STATE OF TEXAS)

COUNTY OF BRAZORIA)

Field notes of a survey of 6.15 acres of submerged land made for F.Dunn under authority and by virtue of her written Application filed with the undersigned County Surveyor of Brazoria County, Texas, on the 27th day of February, 1926, and recorded in Book H, page 131; which said Application described in brief the boundaries of a Mining Claim named and to be hereafter known as San Bernard Claim No.2-A; having been located on the ground on the 26th day of February, 1926, by the said F.Dunn or through her duly qualified Agent, who posted a written notice of Mining Claim, signed and dated by the said F.Dunn, in the center of the upper end line of said Mining Claim, as required by law, and also posted a written notice signed and dated by the said F.Dunn, at the upper west bank corner of said Mining Claim, and at each of the four corners set a temporary wooden post.

Situated in Brazoria County, Texas, being a part of the bed or channel of the San Bernard River, a river tributary to the Gulf of Mexico, and being about 15.3 miles, and about S.29°30' W. from Angleton, the County Seat of Brazoria County, Texas, and being more particularly described and bounded as follows, to-wit:

Beginning at a four inch wooden post three feet high, set for the upper west bank corner of this Claim, which is also the lower west bank corner of San Bernard Claim No.3-A., from which the southeast corner of the T.B.Bell League, Abstract No.41, which is also the northeast corner of the T.& W.Alley League, Abstract No.2, bears southeasterly with the meanders of the rivers west bank 755.2 varas, and the center of the west end of Hinkle's Ferry Bridge, bears N.51°28' W. 915.1 varas, and a 10 inch Ash tree, marked X bears S.20°E. 5.8 varas; thence with the meanders of the west bank of said river down stream, the following courses and distances: N.89°23'E. 192 varas, S.84°3'E. 88 varas, S.76°23'E. 151 varas, to a four inch wooden post three feet high, set for the lower west bank corner of this Claim, which is also the upper west bank corner of San Bernard Claim No.1-A; thence N.16°35'E. 88.38 varas crossing the said river to a four inch wooden post three feet high set for the lower east bank corner of this Claim, which is also the upper east bank corner of San Bernard Claim No.1-A; thence with the meanders of the east bank of the said river, the following courses and distances up stream: N.79°1' W. 150 varas, N.87°18' W. 303 varas, to a four inch wooden post three feet high set for the upper east bank corner of this Claim, which is also the lower east bank corner of San Bernard Claim No. 3-A; thence S.1°10' W. 84.97 varas, with the upper line of this Claim and the lower end line of San Bernard Claim No.3-A., crossing the said San Bernard River to the place of beginning; said survey is of an irregular shape, and is so constructed that it will lie within the boundaries of a parallelogram, being not more than 1500 feet long and 600 feet wide, as the law requires.

Assumed Magnetic Dec. 9 degrees, 36 minutes east. *for field notes.*  
True Magnetic Dec. 8 " 13 " east.

M.B.Whicker)

Surveyed March 30th, 1926.

Chain Carriers.

Jim Hazen )


I, H.W.Munson, County Surveyor of Brazoria County, Texas, do hereby certify that the foregoing described survey was actually made by me on the ground, according to law, on the date and with the Chain carriers aforesaid, duly qualified, and that all the corners, lines, boundaries and marks of the same, whether natural or artificial, are truly and correctly described and set forth in the foregoing field notes and attached plat, just as I found them on the ground, and they are recorded in Book F, page 457 of the records of my office.

Witness my hand and seal of office this 27th day of April, 1926.

*H.W. Munson*  
-----  
County Surveyor, Brazoria County, Texas.

Counter 15150





PLAT  
of  
SAN BERNARD  
CLAIM No 2-A

Located by F. Dunn  
Scale 1" = 100 Yards

*H. W. Munson*  
County Surveyor  
Brazoria County



Apl. No. 14782

Filed Notes  
+  
Sketch

Filed May 10/1926  
J. Walker  
Acty Comm  
by J. W. H.

RECEIVED AS STATED

\$1.<sup>00</sup>

MAY 10 1926

J. M. HAMILTON  
RECEIVER

OK accord to suit ok  
6/8/26 B

**Brazoria County**

ANGLETON, TEXAS

GEO. D. BARNARD STA. CO. ST. LOUIS

cf 5-17-26  
K-120 1

Counter 15152

By J. M. Hamilton  
COUNTY CLERK  
FILED MAY 10 1926  
CLERK OF DISTRICT COURT  
Brazoria County  
FILE NO. 21-4



File No. 51-4

Brazoria County  
Copy of FNE Sk. fr. MF-11377, San Bernard  
River

Filed June 20 19 83

GARRY MAURO, Com'r

By Douglas J. Howard

REGISTERED COPY OF DEED

**Brazoria County**

*8/19/80*  
*to line 5 from 78*

RECEIVED  
J. M. HAMILTON

MAY 10 1980

RECEIVED AS STATED

*copy of map with  
title and plat*

*lot 4*

*part of*

*copy of plat*

*52121 natural*

*County 15153*



San Bernard River

MF 11378

THE STATE OF TEXAS)

COUNTY OF BRAZORIA)

Field notes of a survey of 6.27 acres of submerged land made for F.Dunn under authority and by virtue of a written Application filed with the undersigned County Surveyor of Brazoria County, Texas, on the 27th day of February, 1926, and recorded in Book H, page 132; which said Application described in brief the boundaries of a Mining Claim named and to be hereafter known as San Bernard Claim No.3-A; having been located on the ground on the 27th day of February, 1926, by the said F.Dunn, or through her duly qualified Agent, who posted a written notice of Mining Claim, signed and dated by the said F.Dunn, in the center of the upper end line of said Mining Claim, as required by law, and also posted a written notice signed and dated by the said F.Dunn, at the upper west bank corner of said Mining Claim, and at each of the four corners set a temporary wooden post.

Situated in Brazoria County, Texas, being a part of the bed or channel of the San Bernard River, a river tributary to the Gulf of Mexico, and being about 15.3 miles, and about S.29°30' W. from Angleton, the County Seat of Brazoria County, Texas, and being more particularly described and bounded as follows, to-wit:

Beginning at a four inch wooden post, three feet high, set for the upper west bank corner of this Claim, which is also the lower west bank corner of San Bernard Claim No. 4-A, from which the southeast corner of the T.B.Bell League, Abstract No.41, which is also the northeast corner of the T.& W.Alley League, Abstract No.2, bears southeasterly with the meanders of the rivers west bank 1173.2 varas, and the center of the west end of Hinkle's Ferry Bridge, bears N.42°8' W. 524.2 varas, and a 30 inch Live Oak tree, marked X bears S.73° W. 8.6 varas; thence with the meanders of the west bank of said river down stream, the following courses and distances: S.51°36' E. 151 varas, S.60°24' E. 129 varas, S.69°42' E. 71 varas, N.89°23' E. 67 varas, to a four inch wooden post three feet high set for the lower west bank corner of this Claim, which is also the upper west bank corner of San Bernard Claim No.2-A; thence N.1°10' E. 84.97 varas, crossing the said river to a four inch wooden post three feet high, set for the lower east bank corner of this Claim, which is also the upper east bank corner of San Bernard Claim No.2-A; thence with the meanders of the east bank of the said river, the following courses and distances: up stream: N.75°42' W. 76 varas, N.61°3' W. 175 varas, N.53°34' W. 92 varas, to a four inch wooden post three feet high set for the upper east bank corner of this Claim, which is also the lower east bank corner of San Bernard Claim No.4-A; thence S.46°31' W. 89.6 varas, with the upper line of this Claim and the lower end line of San Bernard Claim No.4-A., crossing the said San Bernard River to the place of beginning; said survey is of an irregular shape, and is so constructed that it will lie within the boundaries of a parallelogram, being not more than 1500 feet long and 600 feet wide, as the law requires.

Assumed magnetic dec. 9 degrees, 36 minutes east. *for field notes*  
True Magnetic dec. 8 " 13 " east.

M.B.Whicker)

Surveyed March 30th, 1926.

Chain Carriers.

Jim Hazen )


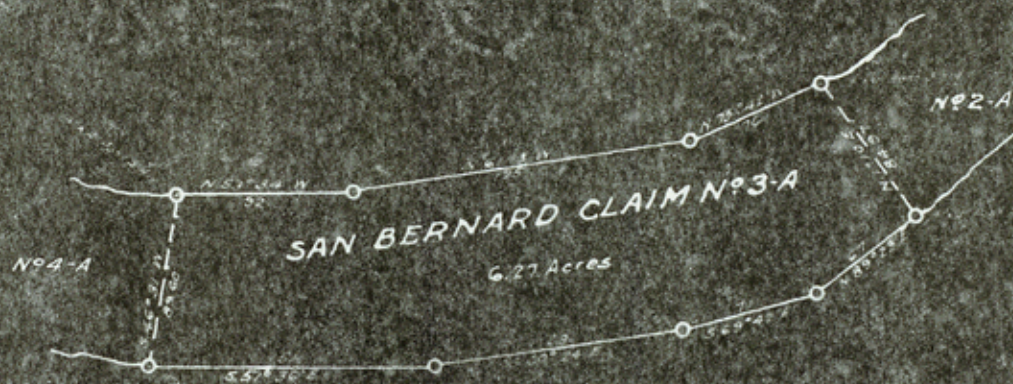
I, H.W.Munson, County Surveyor of Brazoria County, Texas, do hereby certify that the foregoing described survey was actually made by me on the ground, according to law, on the date and with the chain carriers aforesaid, duly qualified, and that all the corners, lines boundaries and marks of the same, whether natural or artificial, are truly and correctly described and set forth in the foregoing field notes and attached plat, just as I found them on the ground, and they are recorded in Book F, page 460 of the records of my office.

Witness my hand and seal of office this 27th day of April, 1926.

*H.W. Munson*  
-----  
County Surveyor of Brazoria County, Texas.

Counter 15154-





PLAT  
of  
SAN BERNARD  
CLAIM No. 3-A

Located by F. Dunn  
Scale 1" = 100 Varas

*F. M. Mason*  
County Surveyor  
Brazoria County



apl. No. 14783

Field Notes. +  
Sketch

Filed May 10/1926  
J. H. Walker  
atg. Comm  
by JWA

RECEIVED AS STATED

\$ 1<sup>00</sup>

MAY 10 1926

J. M. HAMILTON  
RECEIVER

OK accord to Inv. Sk.  
6/8/26 B

**Brazoria County**  
ANGLETON, TEXAS

Geo. D. Barnard Sta. Co. St. Louis

c/c 5-18-26  
M. L. L.

James J. Hamilton  
COUNTY CLERK  
JUN 5 1926  
COPY of FIELD & WALKER  
DISEASE  
21-2

13121 Volume

Counter 15156



6-11-77  
2-12-55

VICTETON TEXAS  
Brazoria County

OK and 100 No

RECEIVED  
J. M. HAMILTON

MAY 10 1958

RECEIVED AS STATED

Dep't of the Army  
Washington, D.C.

Victory  
+ other work

88741.001 440

File No. 51-5

Brazoria County  
Copy of FN & Sk. fr. MF-11378

Filed June 20 19 83

GARRY MAURO, Com'r

By Douglas J. Howard

2/21/77

Counter 15157



MF 11379

THE STATE OF TEXAS)

COUNTY OF BRAZORIA)

Field notes of a survey of 6.03 acres of submerged land made for F.Dunn under authority and by virtue of her written Application filed with the undersigned County Surveyor of Brazoria County, Texas, on the 27th day of February, 1926, and recorded in Book H, page 133; which said Application described in brief the boundaries of a Mining Claim named and to be hereafter known as San Bernard Claim No.4-A; having been located on the ground on the 27th day of February, 1926, by the said F.Dunn, or through her duly qualified Agent, who posted a written notice of Mining Claim, signed and dated by the said F.Dunn, in the center of the upper end line of said Mining Claim, as required by law, and also posted a written notice signed and dated by the said F.Dunn, at the upper west bank corner of said Mining Claim, and at each of the four corners set a temporary wooden post.

Situated in Brazoria County, Texas, being a part of the bed or channel of the San Bernard River, a river tributary to the Gulf of Mexico, and being about 15.3 miles, and about S.29°30' W. from Angleton the County Seat of Brazoria County, Texas, and being more particularly described and bounded as follows, to-wit:

Beginning at a four inch wooden post three feet high, set for the upper west bank corner of this Claim, which is also the lower west bank corner of San Bernard Claim No.5-A; from which the southeast corner of the T.B.Bell League, Abstract No.41, which is also the northeast corner of the T.& W.Alley League, Abstract No.2 bears southeasterly with the meanders of the rivers west bank 1597.2 varas, and the center of the west end of Hinkle's Ferry Bridge bears N.13°53' W. 121.5 varas, and a 12 inch Cypress tree marked X, bears S.43°15' E. 44 varas; thence with the meanders of the west bank of said river down stream, the following courses and distances: S.41°53' E. 70 varas, S.51°36' E. 352 varas, to a four inch wooden post three feet high set for the lower west bank corner of this Claim, which is also the upper west bank corner of San Bernard Claim No.3-A; thence N.46°31' E. 89.60 varas, crossing the said river to a four inch wooden post three feet high, set for the lower east bank corner of this Claim, which is also the upper east bank corner of San Bernard Claim No.3-A; thence with the meanders of the east bank of the said river, the following courses and distances up stream: N.53°34' W. 319 varas, N.43°41' W.46 varas, to a four inch wooden post three feet high set for the upper east bank corner of this Claim, which is also the lower east bank corner of said San Bernard Claim No.5-A; thence S.82°11' W. 100.12 varas, with the upper line of this claim and the lower end line of San Bernard Claim No.5-A, crossing the said San Bernard River to the place of beginning; said survey is of an irregular shape, and is so constructed that it will lie within the boundaries of a parallelogram, being not more than 1500 feet long and 600 feet wide, as the law requires.

Assumed Magnetic Dec. 9 degrees, 36 minutes east. *for field notes*  
True Magnetic Dec. 8 " 13 " east.

M.B.Whicker)

Surveyed March 30th, 1926.

Chain Carriers.

Jim Hazen )


I, H.W.Munson, County Surveyor of Brazoria County, Texas, do hereby certify that the foregoing described survey was actually made by me on the ground, according to law, on the date and with the Chain Carriers aforesaid, duly qualified, and that all the corners, lines, boundaries and marks of the same, whether natural or artificial, are truly and correctly described and set forth in the foregoing field notes and attached plat, just as I found them on the ground, and they are recorded in Book F, page 46 of the records of my office.

Witness my hand and seal of office this 27th day of April, 1926.

*H.W. Munson*  
County Surveyor, Brazoria County, Texas.

Counter 15158;





PLAT  
of  
SAN BERNARD  
CLAIM No. 4-A

Located by F. Dunn  
Scale 1" = 100 Varas

*H. W. Munson*  
County Surveyor  
Brazoria County



2  
1  
Appl. No. 14784

Filed  
June 20 1926  
GARRY MAURO, Com'r  
By  
Field Notes. &  
Sketch

Filed May 10-1926  
JH Weaver  
at & Cour  
by JWH

RECEIVED AS STATED

\$1.<sup>00</sup>

MAY 10 1926

J. M. HAMILTON  
RECEIVER

OK accord to Lura sk.  
6/8/26 B

**Brazoria County**  
ANGLETON, TEXAS

GEO. D. BARNARD & CO. ST. LOUIS

C/- 5-18-26

Counter 15160



File No. 51-6

Brazoria County  
Copy of FN & SK fr. MF-11379, San Bernard  
River

Filed June 20 19 83

GARRY MAURO, Com'r  
By Douglas J. Howard

RECEIVED AS STATED

MAY 10 1983

J. M. HAMILTON  
RECEIVED

Brazoria County  
ANGELTON, TEXAS

County 12/1/80

County 15/1/81



MF 11380

The State of Texas)

County of Brazoria)

Field notes of a survey of 1.95 acres of submerged land made for F.Dunn under authority and by virtue of her written Application filed with the undersigned County Surveyor of Brazoria County, Texas, on the 27th day of February, 1926, and recorded in Book H, page 134; which said Application described in brief the boundaries of a Mining Claim named and to be hereafter known as San Bernard Claim No.5-A; having been located on the ground on the 27th day of February, 1926, by the said F.Dunn, or through her duly qualified Agent, who posted a written notice of Mining Claim, signed and dated by the said F.Dunn, in the center of the upper end line of said Mining Claim, as required by law, and also posted a written notice signed and dated by the said F.Dunn, at the upper west bank corner of said Mining Claim, and at each of the four corners set a temporary wooden post.

Situated in Brazoria County, Texas, being a part of the bed or channel of the San Bernard River, a river tributary to the Gulf of Mexico, and being about 15.3 miles, and about S.29°30' W. from Angleton, the County Seat of Brazoria County, Texas, and being more particularly described and bounded as follows, to-wit:

Beginning at a four inch wooden post three feet high set for the upper west bank corner of this Claim, which is also the lower west bank corner of Hinkle's Ferry Claim No.1, from which the southeast corner of the T.B.Bell League, Abstract No.41, which is also the northeast corner of the T. & W. Alley League, Abstract No.2, bears southeasterly with the meanders of the rivers west bank 1718.2 varas, and is at the center of the west end of Hinkle's Ferry Bridge; thence with the meanders of the west bank of said river down stream, the following courses and distances: S.5°35' E. 66 vs., S.23°31' E. 57 vs. to a four inch wooden post three feet high set for the lower west bank corner of this Claim, which is also the upper west bank corner of San Bernard Claim No.4-A; thence N.82°11' E. 100.12 varas, crossing the said river to a four inch wooden post three feet high set for the lower east bank corner of this Claim, which is also the upper east bank corner of San Bernard Claim No.4-A; thence with the meanders of the east bank of the said river, the following courses and distances up stream: N.43°41' W. 20 vs., N.24°22' W. 53 vs., N.0°25' E. 44 vs. to a four inch wooden post three feet high set for the upper east bank corner of this Claim, which is also the lower east bank corner of said Hinkle's Ferry Claim No.1; thence S.88°32' W. 93.13 varas, with the upper line of this Claim, and the lower end line of Hinkle's Ferry Claim No.1, crossing the said San Bernard River to the place of beginning; said survey is of an irregular shape, and is so constructed that it will lie within the boundaries of a parallelogram, being not more than 1500 feet long and 600 feet wide, as the law requires.

Assumed Magnetic Dec. 9 degrees, 36 minutes East *for field notes*  
True Magnetic Dec. 8 " 13 " East.

M.B.Whicker)

Surveyed March 30th, 1926.

Chain Carriers.

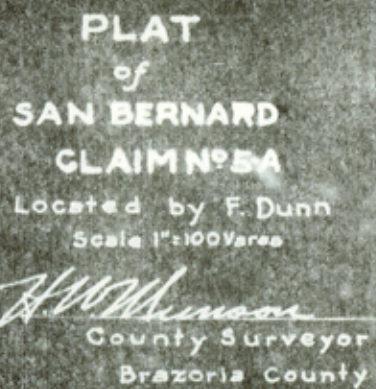
Jim Hazen )

I, H.W.Munson, County Surveyor of Brazoria County, Texas, do hereby certify that the foregoing described survey was actually made by me on the ground, according to law, on the date and with the Chain carriers aforesaid, duly qualified, and that all the corners, lines, boundaries and marks of the same, whether natural or artificial are truly and correctly described and set forth in the foregoing field notes and attached plat, just as I found them on the ground, and they are recorded in Book F, page 462 of the records of my office.

Witness my hand and seal of office this 17th day of April, 1926.

*H.W.Munson*  
-----  
County Surveyor, Brazoria County, Texas.





County 15163



M. 711380 (22)

Apl No. 14785

Field Notes. ✓

Sketch

Filed May 10/1926

J. H. Walker  
Acty Comm  
by JWH

RECEIVED AS STATED

\$ 1.00

MAY 10 1926

J. M. HAMILTON  
RECEIVER

OK accord to Subs Sk.  
6/8/26 B

**Brazoria County**

ANGLETON, TEXAS

GEO. D. BARNARD STA. CO. ST. LOUIS

5-18-26  
Blucher



Counter 15165

*Handwritten:* 5/21/83

REGISTERED MAIL

UNITED STATES DEPARTMENT OF JUSTICE

*Handwritten:* 6/20/83

RECEIVED

U.S. DEPT. OF JUSTICE

RECEIVED

File No. 51-7  
County Brazoria  
Copy of FN & S. Sk. Fr. MF-TL 380  
Filed June 20 19 83  
By GARRY MAURO, Com'r  
Douglas J. Howard

*Handwritten:* 6/21/83



# San Bernard River

MF 11381

THE STATE OF TEXAS)

COUNTY OF BRAZORIA)

Field notes of a survey of 6.49 acres of submerged land made for F. Dunn under authority and by virtue of her written Application filed with the undersigned County Surveyor of Brazoria County, Texas, on the 27th day of February, 1926, and recorded in Book H, page 118; which said Application described in brief the boundaries of a Mining Claim named and to be hereafter known as Hinkles Ferry Claim No. 1; having been located on the ground on the 26th day of February, 1926, by the said F. Dunn, or through her duly qualified Agent, who posted a written notice of Mining Claim signed and dated by the said F. Dunn, in the center of the upper end line of said Mining Claim, as required by law, and also posted a written notice signed and dated by the said F. Dunn at the upper west bank corner of said Mining Claim, and at each of the four corners set a temporary wooden post.

Situated in Brazoria County, Texas, being a part of the bed or channel of the San Bernard River, a river tributary to the Gulf of Mexico, and being about 15.3 miles, and about S.29°30' W. from Angleton the County Seat of Brazoria County, Texas, and being more particularly described and bounded as follows, to-wit:

Beginning at a four inch wooden post three feet high, set for the upper west bank corner of this Claim, which is also the lower west bank corner of Hinkle's Ferry Claim No. 2, from which the southeast corner of the T.B. Bell League, Abstract No. 41, which is also the northeast corner of the T. & W. Alley League, Abstract No. 2, bears Southeasterly with the meanders of the river's west bank 2151.2 varas, and the center of the west end of Hinkle's Ferry Bridge bears S.32°37' W. 412.8 varas and a 12 inch Pig nut tree marked X bears S.4° W. 11.2 varas; thence with the meanders of the west bank of said river down stream, the following courses and distances: S.44°2' W. 108 vs., S.55°40' W. 85 vs. S.41°50' W. 40 vs., S.18°48' W. 137 vs., S.5°56' W. 63 vs. the center of the west end of Hinkle's Ferry Bridge and the upper west bank corner of San Bernard Claim No. 5-A. to a four inch wooden post three feet high set for the lower west bank corner of this Claim, which is also the upper west bank corner of San Bernard Claim No. 5-A; thence N.88°32' E. 93.13 varas, crossing the said river to a four inch wooden post three feet high set for the lower east bank corner of this Claim, which is also the upper east bank corner of San Bernard Claim No. 5-A; thence with the meanders of the east bank of the said river, the following courses and distances up stream: N.0°25' E. 15 varas, N.17°54' E. 102 vs., N.31°22' E. 72 vs., N.50°51' E. 150 vs. to a four inch wooden post three feet high set for the upper east bank corner of this Claim, which is also the lower east bank corner of Hinkle's Ferry Claim No. 2; thence N.33°53' W. 95.17 varas with the upper line of this Claim and the lower end line of Hinkle's Ferry Claim No. 2, crossing the said San Bernard River to the place of beginning; said survey is of an irregular shape, and is so constructed that it will lie within the boundaries of a parallelogram, being not more than 1500 feet long and 600 feet wide, as the law requires.

Assumed Magnetic Dec. 9 degrees, 36 minutes east. *for field notes*  
True Magnetic Dec. 8 " 13 " east.

M.B. Whicker)

Surveyed March 30th, 1926.

Chain Carriers.

Jim Hazen )


I, H.W. Munson, County Surveyor of Brazoria County, Texas, do hereby certify that the foregoing described survey was actually made by me on the ground, according to law, on the date and with the Chain carriers aforesaid, duly qualified, and that all the corners, lines, boundaries and marks of the same, whether natural or artificial, are truly and correctly described and set forth in the foregoing field notes and attached plat, just as I found them on the ground, and they are recorded in Book F, page 463 of the records of my office.

Witness my hand and seal of office this 27th day of April, 1926.

*H.W. Munson*  
County Surveyor, Brazoria County, Texas.

Counter 15166





PLAT  
of  
HINKLES FERRY  
CLAIM N71

Located by F. Dunn  
Scale 1"=100' Wm.

*W. H. H. H.*  
County Surveyor  
DeKalb County



M 71138, (2) 2  
apl No. 14786

Field Notes. +  
Sketch

Filed May 10/1926  
J. H. Walker  
actg Comm  
by J. H. A.

RECEIVED AS STATED

\$ 1.<sup>00</sup>

MAY 10 1926

J. M. HAMILTON  
RECEIVER

OK accd to sub's pt  
6/8/26

**Brazoria County**  
ANGLETON, TEXAS

GEO. D. BARNARD STA. CO. ST. LOUIS

C/ 5-18-26  
Blucher

Counter 15168



File No. 51-8  
Brazoria County  
Copy of FN & Sk. fr. ME-11381, San Bernard River  
Filed June 20 19 83  
By GARRY MAURO, Com'r  
Douglas J. Howard

NOT JIMAM M-L  
RECEIVED  
JUN 21 1983  
NOT JIMAM M-L  
RECEIVED  
JUN 21 1983  
NOT JIMAM M-L  
RECEIVED  
JUN 21 1983

Counter 15169



# San Bernard River

MF 11382

THE STATE OF TEXAS)

COUNTY OF BRAZORIA)

Field notes of a survey of 7.28 acres of submerged land made for F.Dunn under authority and by virtue of her written Application filed with the undersigned County Surveyor of Brazoria County, Texas, on the 27th day of February, 1926, and recorded in Book H, page 119; which said Application described in brief the boundaries of a Mining Claim, ~~named and to be hereafter known as~~ Hinkle's Ferry Claim No.2; having been located on the ground on the 26th day of February, 1926, by the said F.Dunn or through her duly qualified Agent, who posted a written notice of Mining Claim signed and dated by the said F.Dunn in the center of the upper end line of said Mining Claim, as required by law, and also posted a written notice signed and dated by the said F.Dunn at the upper west bank corner of said Mining Claim, and at each of the four corners set a temporary wooden post.

Situated in Brazoria County, Texas, being a part of the bed or channel of the San Bernard River, a river tributary to the Gulf of Mexico, and being about 15.3 miles, and about S.29°30' W. from Angleton the County Seat of Brazoria County, Texas, and being more particularly described and bounded as follows, to-wit:

Beginning at a four inch wooden post three feet high, set for the upper west bank corner of this Claim, which is also the lower west bank corner of Hinkle's Ferry Claim No.3; from which the southeast corner of the T.B.Bell League, Abstract No.41, which is also the northeast corner of the T.& W.Alley League, Abstract No.2, bears southeasterly with the meanders of the river's west bank 2571.2 varas, and the center of the west end of Hinkle's Ferry Bridge bears S.33° W. 827.9 varas, and a 6 inch Hackberry tree marked X bears S.30° W. 17.3 varas; thence with the meanders of the west bank of said river down stream, the following courses and distances: S.19°50' W. 92 vs. S.27°59' W. 67vs., S.36°26' W. 155 vs., S.44°2' W. 106 vs. to a four inch wooden post three feet high set for the lower west bank corner of this Claim, which is also the upper west bank corner of Hinkle's Ferry Claim No.1; thence S.35°53' E. 95.17 varas, crossing the said river to a four inch wooden post three feet high set for the lower east bank corner of this Claim, which is also the upper east bank corner of Hinkle's Ferry Claim No.1; thence with the meanders of the east bank of the said river the following courses and distances up stream: N.42°8' E. 170 varas, N.30° 36' E. 254 vs., N.17°18' E. 64 vs. to a four inch wooden post three feet high set for the upper east bank corner of this Claim, which is also the lower east bank corner of said Hinkle's Ferry Claim No.3; thence N.78° 42' W. 91.55 varas with the upper line of this Claim and the lower end line of Hinkle's Ferry Claim No.3, crossing the said San Bernard River to the place of beginning; said survey is of an irregular shape, and is so constructed that it will lie within the boundaries of a parallelogram, being not more than 1500 feet long and 600 feet wide, as the law requires.

Assumed Magnetic Dec. 9 degrees, 36 minutes east. *for field notes*  
True Magnetic Dec. 8 " 13 " east.

M.B.Whicker)

Surveyed March 30th, 1926.

Chain Carriers.

Jim Hazen )

I, H.W.Munson, County Surveyor of Brazoria County, Texas, do hereby certify that the foregoing described survey was actually made by me on the ground, according to law, on the date and with the Chain carriers aforesaid, duly qualified, and that all the corners, lines, boundaries and marks of the same, whether natural or artificial, are truly and correctly described and set forth in the foregoing field notes and attached plat, just as I found them on the ground, and they are recorded in Book F, page 464 of the records of my office.

Witness my hand and seal of office this 27th day of April, 1926.

*H.W.Munson*  
County Surveyor, Brazoria County, Texas.

Counter 15170



PLAT  
of  
HINKLES FERRY  
CLAIM N<sup>o</sup> 2

Located by F. Dunn  
Scale 1"=100 Yards

*John Munson*  
County Surveyor  
Brazoria County



M 711382 (2)

Apl. No. 14787

Field Notes &  
Sketch.

Filed May 10/1926  
J. H. Walker  
acty. Comm.  
by M. H.

RECEIVED AS STATED

\$ 1.<sup>00</sup>

MAY 10 1926

J. M. HAMILTON  
RECEIVER

Ok. rec'd to Lusk, Ark.  
6/8/26

**Brazoria County**

ANGLETON, TEXAS

GEO. D. BARNARD STA. CO. ST. LOUIS

Counter 15172

C/- 5-18-26  
K. Blucher



File No. 51-9  
Brazoria County  
Copy of FN Sk. fr. MF-11382, San Bernard  
Filed June 20 1983 River  
By GARRY MAURO, Com'r  
Douglas J Howard

VACTELON TEXAS  
VACTELON TEXAS

VACTELON TEXAS

VACTELON TEXAS

VACTELON TEXAS

VACTELON TEXAS

VACTELON TEXAS

VACTELON TEXAS

Count 15173



# San Bernard River

MF 11383

THE STATE OF TEXAS)

COUNTY OF BRAZORIA)

Filed notes of a survey of 7.57 acres of submerged land made for F.Dunn under authority and by virtue of her written Application filed with the undersigned County Surveyor of Brazoria County, Texas, on the 27th day of February, 1926, and recorded in Book H, page 120; which said Application described in brief the boundaries of a Mining Claim named and to be hereafter known as Hinkle's Ferry Claim No.3; having been located on the ground on the 26th day of February, 1926, by the said F.Dunn, or through her duly qualified Agent, who posted a written notice of Mining Claim signed and dated by the said F.Dunn in the center of the upper end line of said Mining Claim, as required by law, and also posted a written notice signed and dated by the said F.Dunn at the upper west bank corner of said Mining Claim, and at each of the four corners set a temporary wooden post.

Situated in Brazoria County, Texas, being a part of the bed or channel of the San Bernard River, a river tributary to the Gulf of Mexico, and being about 15.3 miles, and about S.29°30' W. from Angleton the County Seat of Brazoria County, Texas, and being more particularly described and bounded as follows, to-wit:

Beginning at a four inch wooden post three feet high, set for the upper west bank corner of this Claim, which is also the lower west bank corner of Hinkle's Ferry Claim No.4, from which the southeast corner of the T.B.Bell League, Abstract No.41, which is also the northeast corner of the T. & W. Alley League, Abstract No.2, bears southeasterly with the meanders of the river's west bank 3007.2 varas, and the center of the west end of Hinkle's Ferry Bridge bears S.19°20' W. 1172.7 varas, and a 10 inch Pecan tree marked X bears S.57°30' W. 8.6 varas; thence with the meanders of the west bank of said river down stream, the following courses and distances: S.35°31' E. 65 vs., S.23°53' E. 75 vs., S.9°56' E. 107 vs., S.0°55' W. 123 vs., S.19°50' W. 66 vs., to a four inch wooden post three feet high, which is the lower west bank corner of this Claim, which is also the upper west bank corner of Hinkle's Ferry Claim No.2; thence S.78°42' E. 91.55 varas crossing the said river to a four inch wooden post three feet high set for the lower east bank corner of this Claim, which is also the upper east bank corner of Hinkle's Ferry Claim No.2; thence with the meanders of the east bank of the said river, the following courses and distances up stream: N.17°18' E. 60vs., N.4°28' E. 130 vs., N.6°41' W. 107 vs., N.21°33' W. 106 vs., N.34°27' W. 111vs. to a four inch wooden post three feet high set for the upper east bank corner of this Claim, which is also the lower east bank corner of Hinkle's Ferry Claim No.4; thence S.50°57' W. 84.72 varas with the upper line of this Claim and the lower end line of Hinkle's Ferry Claim No.4, crossing the said river to the place of beginning. Said survey is of an irregular shape, and is so constructed that it will lie within the boundaries of a parallelogram, being not more than 1500 feet long and 600 feet wide, as the law requires.

Assumed Magnetic Dec. 9 degrees, 36 minutes east *for field notes*  
True Magnetic Dec. 8 " 13 " east.

M.B. Whicker)

Surveyed March 30th, 1926.

Chain carriers.

Jim Hazen )


I, H.W. Munson, County Surveyor of Brazoria County, Texas, do hereby certify that the foregoing described survey was actually made by me on the ground, according to law, on the date and with the Chain carriers aforesaid, duly qualified, and that all the corners, lines, boundaries and marks of the same, whether natural or artificial, are truly and correctly described and set forth in the foregoing field notes and attached plat, just as I found them on the ground, and they are recorded in Book F, page 465 of the records of my office.

Witness my hand and seal of office this 27th day of April, 1926.

*H.W. Munson*  
\_\_\_\_\_  
County Surveyor, Brazoria County, Texas.

Counter 15174





PLAT  
of  
HINKLES FERRY  
CLAIM No. 3

Located by F. Dunn  
Scale 1"=100 Varas

*H. W. Munson*  
County Surveyor  
Brazoria County



M 711383 (2)  
apl No. 14788

Field Notes - ✓  
Sketch

Filed May 10/1926  
J. H. Walker  
actg Comm  
by JWH

RECEIVED AS STATED

\$ 1.00

MAY 20 1926

J. M. HAMILTON  
RECEIVER

OK. accd to Sur's Sk. 6/8/26 B

**Brazoria County**  
ANGLETON, TEXAS

GEO. D. BARNARD STA. CO. ST. LOUIS

Counter 15176

9/5-18-26  
Blucher



File No. 51-10

Brazoria County  
Copy of FN & Sk. fr. ME-11383, San Bernard Riv.

Filed June 20 19 83

GARRY MAURO, Com'r  
By Douglas J. Howard

RECEIVED 24 JUNE 1983

DEPT. OF JUSTICE

RECEIVED  
J. W. MAWILLON

Rec'd by [unclear] to [unclear]

ptina D rinzevif

ANCIETON TEXAS

[unclear]

24121 [unclear]

Counter 15157



# San Bernard River

MF 11384

THE STATE OF TEXAS)

COUNTY OF BRAZORIA)

Field notes of a survey of 6.49 acres of submerged land made for F.Dunn under authority and by virtue of her written Application filed with the undersigned County Surveyor of Brazoria County, Texas, on the 27th day of February, 1926, and recorded in Book H, page 121; which said Application described in brief the boundaries of a Mining Claim named and to be hereafter known as Hinkle's Ferry Claim No.4; having been located on the ground on the 26th day of February, 1926; by the said F.Dunn or through her duly qualified Agent, who posted a written notice of Mining Claim signed and dated by the said F.Dunn, in the center of the upper end line of said Mining Claim, as required by law, and also posted a written notice signed and dated by the said F.Dunn at the upper west bank corner of said Mining Claim, and at each of the four corners set a temporary wooden post.

Situated in Brazoria County, Texas, being a part of the bed or channel of the San Bernard River, a river tributary to the Gulf of Mexico, and being about 15.3 miles, and about S.29°30' W. from Angleton, the County Seat of Brazoria County, Texas, and being more particularly described and bounded as follows, to-wit:

Beginning at a four inch wooden post three feet high set for the upper west bank corner of this Claim, which is also the lower west bank corner of Hinkle's Ferry Claim No.5, from which the southeast corner of the T.B.Bell League, Abstract No.41, which is also the northeast corner of the T.& W.Alley League, Abstract No.2, bears southeasterly with the meanders of the river's west bank 3441.2 varas, and the center of the west end of Hinkle's Ferry Bridge bears S.1°38' W. 1360.3 varas, and an 18 inch Live Oak tree, marked X bears S.35° E. 19.8 varas; thence with the meanders of the west bank of said river down stream, the following courses and distances: S.43°44' E. 56 vs., S.57°17' E. 329 vs., S.44° 12' E. 49 vs., to a four inch wooden post three feet high set for the lower west bank corner of this Claim, which is also the upper west bank corner of Hinkle's Ferry Claim No.3; thence N.50°57' E. 84.72 varas, crossing the said river to a four inch wooden post three feet high set for the lower east bank corner of this Claim, which is also the upper east bank corner of Hinkle's Ferry Claim No.3; thence with the meanders of the east bank of the said river, following courses and distances up stream: N.46°27' W. 73 vs., N.57°54' W. 280 vs., N.48°51' W. 86 vs., N.39°3' W.5 vs., to a four inch wooden post three feet high set for the upper east bank corner of this Claim, which is also the lower east bank corner of Hinkle's Ferry Claim No.5; thence S.43°59' W. 82.72 varas with the upper line of this Claim and the lower end line of Hinkle's Ferry Claim No.5, crossing the said San Bernard River to the place of beginning; said survey is of an irregular shape, and is so constructed that it will lie within the boundaries of a parallelogram, being not more than 1500 feet long and 600 feet wide, as the law requires.

Assumed Magnetic Dec. 9 degrees, 36 minutes east. *for field notes*  
True Magnetic Dec. 8 " 13 " east.

M.B.Whicker)

Surveyed March 31st, 1926.

Chain carriers.

Jim Hazen )


I, H.W.Munson, County Surveyor of Brazoria County, Texas, do hereby certify that the foregoing described survey was actually made by me on the ground, according to law, on the date and with the Chain carriers aforesaid, duly qualified, and that all the corners, lines boundaries and marks of the same, whether natural or artificial, are truly and correctly described and set forth in the foregoing field notes and attached plat, just as I found them on the ground, and they are recorded in Book F, page 466 of the records of my office.

Witness my hand and seal of office this 27th day of April, 1926.

*H.W.Munson*  
County Surveyor of Brazoria County, Texas.

Counter 15178





PLAT  
of  
HINKLES FERRY  
CLAIM No. 4

Located by F. Dunn  
Scale 1" = 100 Yards

*H. W. Munson*  
County Surveyor  
Brazoria County



M 7 11384 22  
apl No. 14789

Field Notes &  
Sketch

Filed May 10-1926  
H. Walker  
actg. comr  
by J. W. B.

RECEIVED AS STATED

\$ 1.00

MAY 10 1926

J. M. HAMILTON  
RECEIVER

OK accd to Lusk Sk.  
6/8/26 B

**Brazoria County**

ANGLETON, TEXAS

GEO. D. BARNARD STA. CO. ST. LOUIS

Counter 15180

c/c 5-18-26  
Blucher



51-11

Brazoria

County

Copy of FN#SK.fr MF-11384, San Bernard Riv.

Filed

June 20

19 83

GARRY MAURO, Com'r

By

Douglas J. Howard

Counters 15181



MF 11385

THE STATE OF TEXAS)

COUNTY OF BRAZORIA)

Field notes of a survey of 5.26 acres of submerged land made for F.Dunn under authority and by virtue of her written Application filed with the undersigned County Surveyor of Brazoria County, Texas, on the 27th day of February, 1926, and recorded in Book H, page 122; which said Application described in brief the boundaries of a Mining Claim named and to be hereafter known as Hinkle's Ferry Claim No.5; having been located on the ground on the 26th day of February, 1926, by the said F.Dunn or through her, duly qualified Agent, who posted a written notice of Mining Claim, signed and dated by the said F.Dunn, in the center of the upper end line of said Mining Claim, as required by law, and also posted a written notice signed and dated by the said F.Dunn, at the upper west bank corner of said Mining Claim, and at each of the four corners set a temporary wooden post.

Situated in Brazoria County, Texas, being part of the bed or channel of the San Bernard River, a river tributary to the Gulf of Mexico, and being about 15.3 miles, and about S.29°30' W. from Angleton, the County Seat of Brazoria County, Texas, and being more particularly described and bounded as follows, to-wit:

Beginning at a four inch wooden post three feet high, set for the upper west bank corner of this Claim, which is also the lower west bank corner of Hinkle's Ferry Claim No.6, from which the southeast corner of the T.B.Bell League, Abstract No.41, which is also the northeast corner of the T.& W.Alley League, Abstract No.2, bears southeasterly with the meanders of the river's west bank 3867.2 varas, and the center of the west end of Hinkle's Ferry Bridge bears S.2°52' E. 1755.3 varas, and a 14 inch Live Oak tree marked X bears N.66° W. 22 varas; thence with the meanders of the west bank of said river down stream, the following courses and distances: S.3°45' E. 190 vs., S.21°41' E. 99 vs., S.30° 5' E. 90 vs., S.43°44' E. 47 vs., to a four inch wooden post three feet high set for the lower west bank corner of this claim, which is also the upper west bank corner of Hinkle's Ferry Claim No.4; thence N.43°59' E. 82.72 varas, crossing the said river to a four inch wooden post three feet high set for the lower east bank corner of this Claim, which is also the upper east bank corner of Hinkle's Ferry Claim No.4; thence with the meanders of the east bank of the said river, the following courses and distances up stream N.39°3' W. 98 vs., N.25°30' W. 73 vs., N.12°41' W. 74 vs., N.0°57' W. 126 vs. to a four inch wooden post three feet high set for the upper east bank corner of this Claim, which is also the lower east bank corner of Hinkle's Ferry Claim No.6; thence S.85°4' W. 72.82 varas with the upper line of this Claim and the lower end line of Hinkle's Ferry Claim No.6, crossing the said river to the place of beginning; said survey is of an irregular shape, and is so constructed that it will lie within the boundaries of a parallelogram, being not more than 1500 feet long and 600 feet wide, as the law requires.

Assumed Magnetic Dec. 9 degrees, 36 minutes east *for field notes*  
True Magnetic Dec. 8 " 13 " east.

M.B.Whicker)

Surveyed March 31st, 1926.

Chain carriers.

Jim Hazen )

I, H.W.Munson, County Surveyor of Brazoria County, Texas, do hereby certify that the foregoing described survey was actually made by me on the ground, according to law, on the date and with the chain carriers aforesaid, duly qualified, and that all the corners, lines, boundaries and marks of the same, whether natural or artificial, are truly and correctly described and set forth in the foregoing field notes and attached plat, just as I found them on the ground, and they are recorded in Book F, page 467 of the records of my office.

Witness my hand and seal of office this 27th day of April, 1926.

*H.W. Munson*  
County Surveyor, Brazoria County, Texas.

Counter 15182



Counter 15183



M 7 11385- (2)  
Apl No. 14790

Field Notes - &  
Sketch

Filed May 10/1926  
JH Walker  
act & cover  
by JWA

RECEIVED AS STATED

\$ 1.00

MAY 10 1926

J. M. HAMILTON  
RECEIVER

OK accord to Lark Lk.  
6/8/26 B

**Brazoria County**  
ANGLETON, TEXAS

GEO. D. BARNARD STA. CO. ST. LOUIS

Counter 15184

c/c - 5-18-26  
Blucher



Brazoria County  
Copy of FNI Sk. fr. MF-11385, San Bernard River.

Brazoria

County

Copy of FN & Sk. fr. MF-11385, San Bernard River.

Filed June 20 19 83

GARRY MAURO, Com'r

By Douglas J. Howard



MF 11386

THE STATE OF TEXAS)

COUNTY OF BRAZORIA)

Field notes of a survey of 7.74 acres of submerged land made for F.Dunn under authority and by virtue of her written Application filed with the undersigned County Surveyor of Brazoria County, Texas, on the 27th day of February, 1926, and recorded in Book H, page 123; which said Application described in brief the boundaries of a Mining Claim named and to be hereafter known as Hinkle's Ferry Claim No.6; having been located on the ground on the 26th day of February, 1926, by the said F.Dunn or through her duly qualified Agent, who posted a written notice of Mining Claim, signed and dated by the said F.Dunn, in the center of the upper end line of said Mining Claim, as required by law, and also posted a written notice signed and dated by the said F.Dunn, at the upper west bank corner of said Mining Claim, and at each of the four corners set a temporary wooden post.

Situated in Brazoria County, Texas, being a part of the bed or channel of the San Bernard River, a river tributary to the Gulf of Mexico, and being about 15.3 miles, and about S.29°30' W. from Angleton, the County Seat of Brazoria County, Texas, and being more particularly described and bounded as follows, to-wit:

Beginning at a four inch wooden post three feet high set for the upper west bank corner of this Claim, which is also the lower west bank corner of Hinkle's Ferry Claim No.7, from which the southeast corner of the T.B.Bell League, Abstract No. 41, which is also the northeast corner of the T. & W. Alley League, Abstract No.2, bears southeasterly with the meanders of the river's west bank 4290.2 varas, and the center of the west end of Hinkle's Ferry Bridge bears S.9°18' E. 2092.4 varas, and a 16 inch Live Oak tree marked X bears S.71°30' E. 9.4 varas; thence with the meanders of the west bank of said river down stream, the following courses and distances: S.66°29' E. 64 vs., S.54°48' E. 97 vs., S.37°51' E.107 vs., S.29°11' E. 59 vs., S.10°38' E. 96 vs to a four inch wooden post three feet high set for the lower west bank corner of this Claim, which is also the upper west bank corner of Hinkle's Ferry Claim No.5; thence N.85°4' E. 72.82 varas, crossing the said river to a four inch wooden post three feet high set for the lower east bank corner of this Claim, which is also the upper east bank corner of Hinkle's Ferry Claim No.5; thence with the meanders of the east bank of the said river the following courses and distances up stream N.0°57' W. 71 vs., N.12°45' W. 86 vs., N.25°46' W. 57 vs., N.41°10' W. 88 vs., N.54°31' W. 107 vs., N.63°42' W. 140 vs., to a four inch wooden post three feet high set for the upper east bank corner of this Claim, which is also the lower east bank corner of Hinkle's Ferry Claim No.7; thence S.5°6' W. 91.41 varas with the upper line of this Claim and the lower end line of Hinkle's Ferry Claim No.7, crossing the said San Bernard River to the place of beginning; said survey is of an irregular shape, and is so constructed that it will lie within the boundaries of a parallelogram, being not more than 1500 feet long and 600 feet wide, as the law requires.

Assumed Magnetic Dec. 9 degrees, 36 minutes east. *for field notes*  
True Magnetic Dec. 8 " 13 " east.

M.B.Whicker)

Surveyed March 31st, 1926.

Chain carriers.

Jim Hazen )

I, H.W.Munson, County Surveyor of Brazoria County, Texas, do hereby certify that the foregoing described survey was actually made by me on the ground, according to law, on the date and with the chain carriers aforesaid, duly qualified, and that all the corners, lines, boundaries and marks of the same, whether natural or artificial, are truly and correctly described and set forth in the foregoing field notes and attached plat, just as I found them on the ground, and they are recorded in Book F, page 468 of the records of my office.

Witness my hand and seal of office this 27th day of April, 1926.

*H.W. Munson*  
County Surveyor, Brazoria County, Texas.

Counter 15186







44 7 11386 ②  
apl. No. 14791

Field Notes - J  
Shute

Filed May 10-1926  
J. H. Walker  
at Cour  
by J. H. W.

RECEIVED & DATED

\$ <sup>00</sup> <sub>00</sub>

MAY 10 1926

J. M. HAMILTON  
RECEIVER

OK accord to Sum. Sh.  
6-8-26 B

**Brazoria County**  
ANGLETON, TEXAS

GEO. D. BARNARD STA. CO. ST. LOUIS

Counter 15188  
c/c 5-18-26  
Blucher



File No. 51-13

Brazoria County  
Copy of FN: Sk. fr. MF-11386 San Bernard  
River

Filed June 20 19 83

GARRY MAURO, Com'r

By Douglas J. Howard

88721 Howard

VISION DIVERSITY  
VISION DIVERSITY

VISION DIVERSITY

VISION DIVERSITY

VISION DIVERSITY

VISION DIVERSITY

VISION DIVERSITY

VISION DIVERSITY

VISION DIVERSITY

VISION DIVERSITY

Counter 15189



# San Bernard River

MF 11387

THE STATE OF TEXAS)

COUNTY OF BRAZORIA)

Field notes of a survey of 6.37 acres of submerged land made for F.Dunn under authority and by virtue of her written Application filed with the undersigned County Surveyor of Brazoria County, Texas, on the 27th day of February, 1926, and recorded in Book H, page 124; which said Application described in brief the boundaries of a Mining Claim named and to be hereafter known as Hinkle's Ferry Claim No.7; having been located on the ground on the 26th day of February, 1926, by the said F.Dunn or through her duly qualified Agent, who posted a written notice of Mining Claim signed and dated by the said F.Dunn in the center of the upper end line of said Mining Claim, as required by law, and also posted a written notice signed and dated by the said F.Dunn at the upper west bank corner of said Mining Claim, and at each of the four corners set a temporary wooden post.

Situated in Brazoria County, Texas, being a part of the bed or channel of the San Bernard River, a river tributary to the Gulf of Mexico, and being about 15.3 miles, and about S.29°30' W. from Angleton, the County Seat of Brazoria County, Texas, and being more particularly described and bounded as follows, to-wit:

Beginning at a four inch wooden post three feet high set for the upper west bank corner of this Claim, which is also the lower west bank corner of Hinkles Ferry Claim No.8, from which the southeast corner of the T.B.Bell League, Abstract No.41, which is also the northeast corner of the T.& W.Alley League, Abstract No.2, bears southeasterly with the meanders of the river's west bank 4724.2 varas, and the center of the west end of Hinkle's Ferry bridge bears S.18°57' E. 2317.5 varas, and a 16 inch Pecan tree marked X bears S.13°30' W. 16.6 varas; thence with the meanders of the west bank of said river down stream, the following courses and distances: S.76°33' E. 201 varas, S.71°25' E. 159 varas, S.66°29' E. 74 varas, to a four inch wooden post three feet high set for the lower west bank corner of this Claim, which is also the upper west bank corner of Hinkle's Ferry Claim No.6; thence N.5°6' E. 91.41 varas, crossing the said river to a four inch wooden post three feet high, set for the lower east bank corner of this Claim, which is also the upper east bank corner of Hinkle's Ferry Claim No.6; thence with the east bank of the said river up stream N.72°9' W. 434 varas, to a four inch wooden post three feet high set for the upper east bank corner of this Claim, which is also the lower east bank corner of Hinkle's Ferry Claim No.8; thence S.5°40' W. 97.61 varas, with the upper line of this Claim and the lower end line of Hinkle's Ferry Claim No.8, crossing the said San Bernard River to the place of beginning; said survey is of an irregular shape, and is so constructed that it will lie within the boundaries of a parallelogram, being not more than 1500 feet long and 600 feet wide, as the law requires.

Assumed Magnetic Dec. 9 degrees, 36 minutes east. *for field notes*  
- True Magnetic Dec. 8 " 13 " east.

M.B.Whicker)

Surveyed March 31st, 1926.

Chain carriers.

Jim Hazen )


I, H.W.Munson, County Surveyor of Brazoria County, Texas, do hereby certify that the foregoing described survey was actually made by me on the ground, according to law, on the date and with the chain carriers aforesaid, duly qualified, and that all the corners, lines, boundaries and marks of the same, whether natural or artificial are truly and correctly described and set forth in the foregoing field notes and attached plat, just as I found them on the ground, and they are recorded in Book F, page 467 of the records of my office.

Witness my hand and seal of office this 27th day of April, 1926.

*H.W. Munson*  
-----  
County Surveyor, Brazoria County, Texas.

Counter 15190





PLAT  
of  
HINKLES FERRY  
CLAIM NO. 7

Located by F. Dunn  
Scale 1" = 100 Yards

*H. W. Munson*  
County Surveyor  
Brazoria County

Counters 15/91



M. 7. 11387<sup>(2)</sup>  
apl. No. 14792

Field Notes &  
Sketch

Filed May 10/1926  
JH Walker  
actg. Comm  
by JWH

RECEIVED AS STATED

\$ 100

MAY 10 1926

J. M. HAMILTON  
RECEIVER

OK accord to Sub St.  
6/8/26 B

**Brazoria County**  
ANGLETON, TEXAS

GEO. D. BARNARD STA. CO. ST. LOUIS

Counter 15192

c/ 5-18-26  
Blacker



File No. 51-14

Brazoria County  
Copy of FN & Sk. fr. MF-11387, San Bernard River

Filed June 20 19 83

GARRY MAURO, Com'r

By Douglas J. Howard

*[Faint, mostly illegible text and markings on a document, possibly a survey or report, with some handwritten notes.]*

UNITED STATES

DEPARTMENT OF THE INTERIOR

20121 Petros

Counter 15193



MF 11388

THE STATE OF TEXAS)

COUNTY OF BRAZORIA)

Field notes of a survey of 7.0 acres of submerged land made for F.Dunn under authority and by virtue of her written Application filed with the undersigned County Surveyor of Brazoria County, Texas, on the 27th day of February, 1926, and recorded in Book H, page 125; which said Application described in brief the boundaries of a Mining Claim named and to be hereafter known as Hinkle's Ferry Claim No.8; having been located on the ground on the 26th day of February, 1926, by the said F.Dunn, or through her duly qualified Agent, who posted a written notice of Mining Claim signed and dated by the said F.Dunn in the center of the upper end line of said Mining Claim, as required by law, and also posted a written notice signed and dated by the said F.Dunn at the upper west bank corner of said Mining Claim, and at each of the four corners set a temporary wooden post.

Situated in Brazoria County, Texas, being a part of the bed or channel of the San Bernard River, a river tributary to the Gulf of Mexico, and being about 15.3 miles, and about S.29°30' W. from Angleton, the County Seat of Brazoria County, Texas, and being more particularly described and bounded as follows, to-wit:

Beginning at a four inch wooden post three feet high set for the upper west bank corner of this Claim, which is also the lower west bank corner of Hinkle's Ferry Claim No.9, from which the southeast corner of the T.B.Bell League, Abstract No.41, which is also the northeast corner of the T.& W.Alley League, Abstract No.2, bears southeasterly with the meanders of the river's west bank 5158.2 varas, and the center of the west end of Hinkle's Ferry Bridge bears S.25°58' E. 2630 varas, and a 36 inch Live Oak tree marked X bears S.89° W. 2.5 varas; thence with the meanders of the west bank of said river down stream, the following courses and distances: S.65°23' E. 147 varas, S.63°19' E. 124 vs., S.67°36' E. 92 varas, S.72°15' E. 71 varas, to a four inch wooden post three feet high set for the lower west bank corner of this Claim, which is also the upper west bank corner of Hinkle's Ferry Claim No.7; thence N.5°40' E. 97.61 varas, crossing the said river to a four inch wooden post three feet high set for the lower east bank corner of this Claim, which is also the upper east bank corner of Hinkle's Ferry Claim No.7; thence with the meanders of the east bank of the said river, the following courses and distances up stream: N.69°15' W. 187 varas, N.64°10' W. 232 varas, to a four inch wooden post three feet high set for the upper east bank corner of this Claim, which is also the lower east bank corner of Hinkle's Ferry Claim No.9; thence S.13°48' W. 93.55 varas, with the upper line of this Claim and the lower end line of Hinkle's Ferry Claim No.9, crossing the said San Bernard River to the place of beginning; said survey is of an irregular shape, and is so constructed that it will lie within the boundaries of a parallelogram, being not more than 1500 feet long and 600 feet wide, as the law requires.

Assumed Magnetic Dec. 9 degrees, 36 minutes east. *for field notes.*  
True Magnetic Dec. 8 " 13 " east.

M.B.Whicker)

Surveyed March 31st, 1926.

Chain Carriers.,


Jim Hazen )

I, H.W.Munson, County Surveyor of Brazoria County, Texas, do hereby certify that the foregoing described survey was actually made by me on the ground, according to law, on the date and with the chain carriers aforesaid, duly qualified, and that all the corners, lines, boundaries and marks of the same, whether natural or artificial, are truly and correctly described and set forth in the foregoing field notes and attached plat, just as I found them on the ground, and they are recorded in Book F, page 470 of the records of my office.

Witness my hand and seal of office this 27th day of April, 1926.

*H.W. Munson*  
-----  
County Surveyor, Brazoria County, Texas.





PLAT  
of  
HINKLES FERRY  
CLAIM N°8

Located by F. Dunn  
Scale 1"=100 Vares

*F. W. Munson*  
County Surveyor  
Brazoria County



M 711388 ②  
apl No. 14793

Field Notes + sketch  
Filed 5/10/1926  
JH Walker  
actg tour  
by JHA

RECEIVED AS STATED

\$ 1.00

MAY 10 1926

J. M. HAMILTON  
RECEIVER

RECEIVED AS STATED

\$

MAY 20 1926

J. M. HAMILTON  
RECEIVER

OK accord to L. L. L. L.  
6/8/26/B

**Brazoria County**  
ANGLETON, TEXAS

GEO. D. BARNARD STA. CO. ST. LOUIS

Counter 15196

c/ 5-18-26  
Blucher



File No. 51-15

Brazoria County  
Copy of FN & Sk. fr. MF-11388, San Bernard River

Filed June 20 19 83

GARRY MAURO, Com'r

By Douglas J. Howard



MF 11389

THE STATE OF TEXAS)

COUNTY OF BRAZORIA)

Field notes of a survey of 6.61 acres of submerged land made for F.Dunn under authority and by virtue of her written Application filed with the undersigned County Surveyor of Brazoria County, Texas, on the 27th day of February, 1926, and recorded in Book H, page 126; which said Application described in brief the boundaries of a Mining Claim named and to be hereafter known as Hinkle's Ferry Claim No.9; having been located on the ground on the 26th day of February, 1926, by the said F.Dunn or through her duly qualified Agent, who posted a written notice of Mining Claim signed and dated by the said F.Dunn in the center of the upper end line of said Mining Claim, as required by law, and also posted a written notice signed and dated by the said F.Dunn at the upper west bank corner of said Mining Claim, and at each of the four corners set a temporary wooden post.

Situated in Brazoria County, Texas, being a part of the bed or channel of the San Bernard River, a river tributary to the Gulf of Mexico, and being about 15.3 miles, and about S.29°30' W. from Angleton, the County Seat of Brazoria County, Texas, and being more particularly described and ~~bounded~~ as follows, to-wit:

Beginning at a four inch wooden post three feet high set for the upper west bank corner of this Claim, which is also the lower west bank corner of Hinkle's Ferry Claim No.10, from which the southeast corner of the T.B.Bell League, Abstract No.41, which is also the northeast corner of the T.& W.Alley League, Abstract No.2, bears Southeasterly with the meanders of the river's west bank 5594.2 varas, and the center of the west end of Hinkle's Ferry Bridge, bears S.32°28' E. 2925.9 varas, and a 10 inch Ash tree marked X bears S.50°30' E. 3.2 varas; thence with the meanders of the west bank of said river down stream the following courses and distances: S.84°53' E. 105 varas, S.80°24' E. 70 varas, S.73°7' E. 161 varas, S.69°21' E. 100 varas to a four inch wooden post three feet high set for the lower west bank corner of this Claim, which is also the upper west bank corner of Hinkle's Ferry Claim No.8; thence N.13°48' E. 93.55 varas, crossing the said river to a four inch wooden post three feet high set for the lower east bank corner of this Claim, which is also the upper east bank corner of Hinkle's Ferry Claim No.8; thence with the meanders of the east bank of the said river, the following courses and distances up stream: N.70°46' W. 124 varas, N.78°9' W. 187 varas, N.85°16' W. 137 varas to a four inch wooden post three feet high set for the upper east bank corner of this Claim, which is also the lower east bank corner of Hinkle's Ferry Claim No.10; thence S.5°3' W. 78.66 varas, with the upper line of this Claim and the lower end line of Hinkle's Ferry Claim No.10, crossing the said San Bernard River to the place of beginning. Said survey is of an irregular shape, and is so constructed that it will lie within the boundaries of a parallelogram, being not more than 1500 feet long and 600 feet wide, as the law requires.

Assumed Magnetic Dec. 9 degrees, 36 minutes East. *for field notes*  
True Magnetic Dec. 8 " 13 " East.

M.B.Whicker)

Surveyed March 31st, 1926.

Chain carriers.

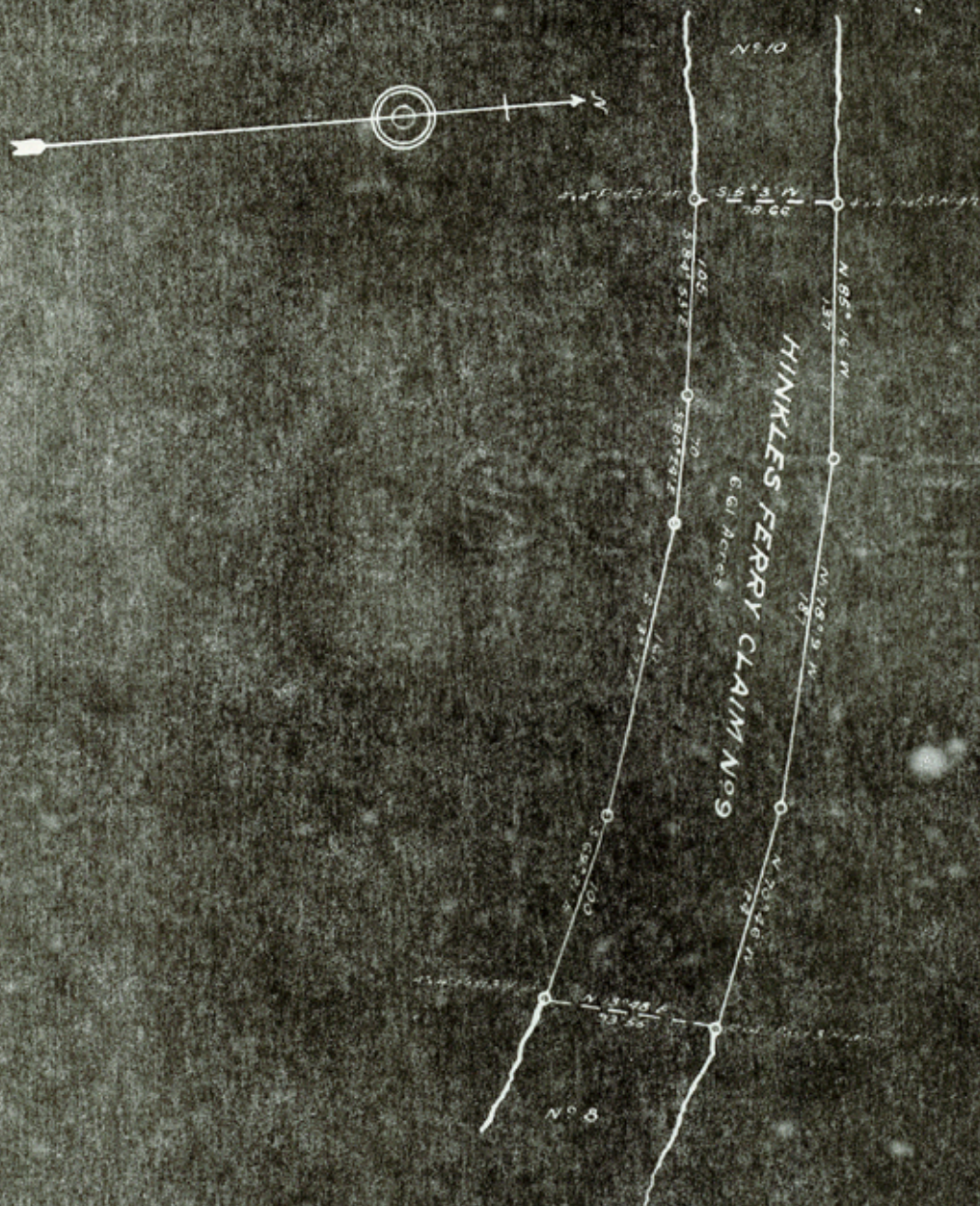
Jim Hazen )

I, H.W.Munson, County Surveyor of Brazoria County, Texas, do hereby certify that the foregoing described survey was actually made by me on the ground, according to law, on the date and with the chain carriers aforesaid, duly qualified, and that all the corners, lines, boundaries and marks of the same, whether natural or artificial, are truly and correctly described and set forth in the foregoing field notes and attached plat, just as I found them on the ground, and they are recorded in Book F, page 47 of the records of my office.

Witness my hand and seal of office this 27th day of April, 1926.

*H.W.Munson*  
-----  
County Surveyor, Brazoria County, Texas.





PLAT  
of  
HINKLES FERRY  
CLAIM NO. 9

Located by F. Dunn  
Scale 1"=100 Feet

*H. W. Morrison*  
County Surveyor  
Brazoria County



M. 7. 11 389

(2)

Apl. No. 14794

Field Notes +

Sketch

Filed May 10/1926

W. Walker  
Act. Gov.  
by M. H.

RECEIVED AS STATED

\$ 1.<sup>00</sup> .....

MAY 20 1926

J. M. HAMILTON  
RECEIVER

OK. acc'd to Sub. Lk.  
6/8/26 L

**Brazoria County**

ANGLETON, TEXAS

GEO. D. BARNARD STA. CO. ST. LOUIS

5-18-26  
C. Blucher

Counter 15200



By Douglas J Howard

Counter 15201



# San Bernard River

MF 11390

THE STATE OF TEXAS)

COUNTY OF BRAZORIA)

Field notes of a survey of 5.09 acres of submerged land made for F.Dunn under authority and by virtue of her written Application, filed with the undersigned County Surveyor of Brazoria County, Texas, on the 27th day of February, 1926, and recorded in Book H, page 127; which said Application described in brief the boundaries of a Mining Claim, named and to be hereafter known as Hinkle's Ferry Claim No.10; having been located on the ground on the 26th day of February, 1926, by the said F.Dunn or through her duly qualified Agent, who posted a written notice of Mining Claim signed and dated by the said F.Dunn in the center of the upper end line of said Mining Claim, as required by law, and also posted a written notice signed and dated by the said F.Dunn at the upper west bank corner of said Mining Claim, and at each of the four corners set a temporary wooden post.

Situated in Brazoria County, Texas, being a part of the bed or <sup>channel</sup> of the San Bernard River, a river tributary to the Gulf of Mexico, and being about 15.3 miles, and about S.29°30' W. from Angleton, the County Seat of Brazoria County, Texas, and being more particularly described and bounded as follows, to-wit:

Beginning at a four inch wooden post three feet high, set for the upper west bank corner of this Claim, which is also the lower west bank corner of Hinkle's Ferry Claim No.11, from which the southeast corner of the T.B.Bell League, Abstract No.41, which is also the northeast corner of the T. & W. Alley League, Abstract No. 2, bears southeasterly with the meanders of the river's west bank 5977.2 varas, and the center of the west end of Hinkle's Ferry Bridge bears S.38°7' E. 3159.6 varas, and a 24 inch Pin Oak tree marked X, bears N.29°30' W.2.2 varas; thence with the meanders of the west bank of said river down stream, the following courses and distances: S.70°17' E. 54 vs., N.89°15' E. 296 vs., S.84°53' E. 33 vs., to a four inch wooden post three feet high set for the lower west bank corner of this Claim; thence N.5°3' E. 78.66 varas, crossing the said river to a four inch wooden post three feet high, set for the lower east bank corner of this Claim, which is also the upper east bank corner of Hinkle's Ferry Claim No.10; thence with the meanders of the east bank of the said river, the following courses and distances up stream: N.88°37' W. 118vs, S.86°36' W. 156 vs., N.79°8' W. 97 vs to a four inch wooden post three feet high set for the upper east bank corner of this Claim, which is also the lower east bank corner of Hinkle's Ferry Claim No.11; thence S.13°35' W. 75.05 varas with the upper line of this Claim and the lower end line of Hinkle's Ferry Claim No.11, crossing the said San Bernard River to the place of beginning; said survey is of an irregular shape, and is so constructed that it will lie within the boundaries of a parallelogram, being not more than 1500 feet long and 600 feet wide, as the law requires.

Assumed Magnetic Dec. 9 degrees, 36 minutes East. *for field notes*  
True Magnetic Dec. 8 " 13 " East.

M.B.Whicker)

Surveyed March 31st, 1926.

Chain carriers.

Jim Hazen )

I, H.W.Manson, County Surveyor of Brazoria County, Texas, do hereby certify that the foregoing described survey was actually made by me on the ground, according to law, on the date and with the Chain carriers aforesaid, duly qualified, and that all the corners, lines boundaries and marks of the same, whether natural or artificial, are truly and correctly described and set forth in the foregoing field notes and attached plat, just as I found them on the ground, and they are recorded in Book F, page 472 of the records of my office.

Witness my hand and seal of office this 27th day of April, 1926.

*H.W. Manson*  
-----  
County Surveyor, Brazoria County, Texas.

Counter 15202







M 711390 ②

Apl. No. 14795

Field Notes &  
Sketch

Filed May 10, 1926  
J. H. Walker  
City Clerk  
by JWA

RECEIVED AS STATED

\$ 1.00

MAY 10 1926

J. M. HAMILTON  
RECEIVER

OK accord to Sub. Sk  
6/8/26 B

**Brazoria County**

ANGLETON, TEXAS

Geo. D. Barnard Sta. Co. St. Louis

Counter 15204

5-18-26  
C. Blucher



By Douglas J. Howard

Counter 15205



MF 11391

THE STATE OF TEXAS)

COUNTY OF BRAZORIA)

Field notes of a survey of 5.5 acres of submerged land made for F.Dunn under authority and by virtue of her written Application filed with the undersigned County Surveyor of Brazoria County, Texas, on the 27th day of February, 1926, and recorded in Book H, page 128; which said Application described in brief the boundaries of a Mining Claim named and to be hereafter known as Hinkle's Ferry Claim No.11; having been located on the ground on the 26th day of February, 1926, by the said F.Dunn, or through her duly qualified Agent, who posted a written notice of Mining Claim signed and dated by the said F.Dunn, in the center of the upper end line of said Mining Claim, as required by law, and also posted a written notice signed and dated by the said F.Dunn at the upper west bank corner of said Mining Claim, and at each of the four corners set a temporary wooden post.

Situated in Brazoria County, Texas, being a part of the bed or channel of the San Bernard River, a river tributary to the Gulf of Mexico, and being about 15.3 miles, and about S.29°30' W. from Angleton, the County Seat of Brazoria County, Texas, and being more particularly described and bounded as follows, to-wit:

Beginning at a four inch wooden post three feet high set for the upper west bank corner of this Claim, which is also the lower west bank corner of Hinkle's Ferry Claim No.12, from which the southeast corner of the T.B.Bell League, Abstract No.41, which is also the northeast corner of the T.W. Alley League, Abstract No.2, bears southeasterly with the meanders of the river's west bank 6409.2 varas, and the center of the west end of Hinkle's Ferry Bridge bears S.39°39' E. 3571.3 varas, and a 18 inch Pin Oak tree, marked X bears S.29° W. 7.2 varas; thence with the meanders of the west bank of said river down stream, the following courses and distances: S.38°37' E. 154 varas, S.44°32' E. 89 varas, S.57°50' E. 84 varas, S.70°17' E. 105 varas, to a four inch wooden post three feet high set for the lower west bank corner of this Claim, which is also the upper west bank corner of Hinkle's Ferry Claim No.10; thence N.13°35' E. 75.05 varas, crossing the said river to a four inch wooden post three feet high set for the lower east bank corner of this Claim, which is also the upper east bank corner of Hinkle's Ferry Claim No.10; thence with the meanders of the east bank of the said river, the following courses and distances up stream: N.65°56' W. 70 varas, N.55°15' W. 80 varas, N.47°43' W. 99 varas, N.38°12' W. 113 varas, to a four inch wooden post three feet high set for the upper east bank corner of this Claim and is also the lower east bank corner of said Hinkle's Ferry Claim No.12; thence S.59°26' W. 75.90 varas, with the upper line of this Claim and the lower end line of Hinkle's Ferry Claim No.12, crossing the said San Bernard River to the place of beginning. Said survey is of an irregular shape, and is so constructed that it will lie within the boundaries of a parallelogram being not more than 1500 feet long and 600 feet wide, as the law requires.

Assumed Magnetic Dec. 9 degrees, 36 minutes east. *for field notes*  
True Magnetic Dec. 8 " 13 " east.

M.B.Whicker)

Surveyed March 31st, 1926.

Chain Carriers.

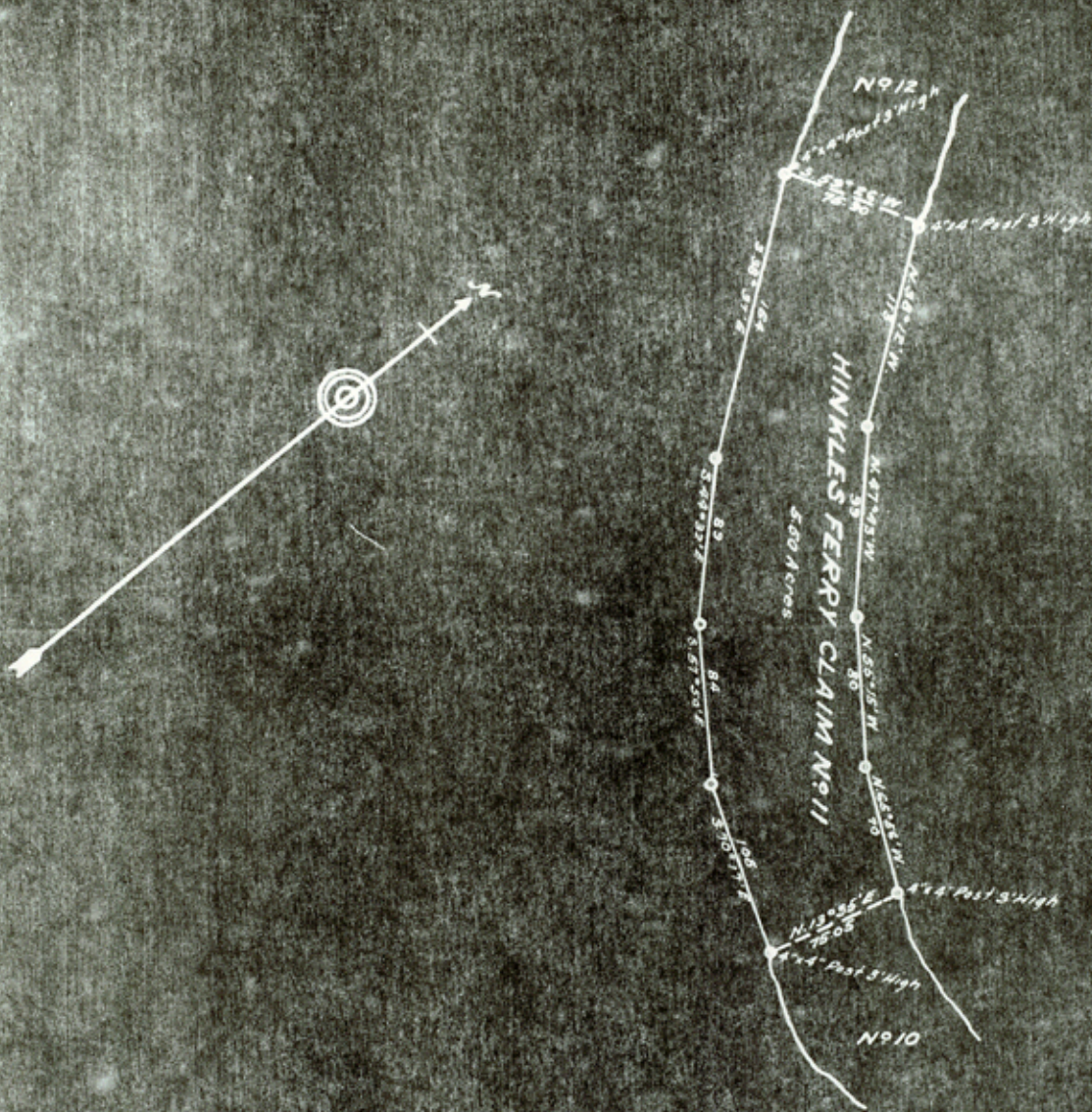
Jim Hazen )

I, H.W.Munson, County Surveyor of Brazoria County, Texas, do hereby certify that the foregoing described survey was actually made by me on the ground according to law, on the date and with the Chain carriers aforesaid, duly qualified, and that all the corners, lines, boundaries and marks of the same, whether natural or artificial, are truly and correctly described and set forth in the foregoing field notes and attached plat, just as I found them on the ground, and they are recorded in Book F, page 473 of the records of my office.

Witness my hand and seal of office this 27th day of April, 1926.

*H.W. Munson*  
-----  
County Surveyor, Brazoria County, Texas.





PLAT  
of  
HINKLES FERRY  
CLAIM No. 11

Located by F. Dunn  
Scale 1"=100 Varas

*H. W. Munson*  
County Surveyor  
Brazoria County



M. 7. 11391

(2)

apl. No. 14796

Field Notes - &  
Sketch

Filed May 10/1926

J. H. Walker  
Actg. Comm.  
by J. H. A.

RECEIVED AS STATED

\$ 1.00

MAY 10 1926

J. M. HAMILTON

RECEIVER

OK and to Sub. J. H.  
6/8/26 B

**Brazoria County**

ANGLETON, TEXAS

Geo. D. Barnard & Co. St. Louis

Don't close 8-00s unless E. Depature.  
However, area when balances compute  
5.79A. Hence accept survey figures  
as OK - 5-18-26 Blucher

Counter 15208



By Douglas J. Howard

Counter 15209



# San Bernard River

MF 11392

THE STATE OF TEXAS)

COUNTY OF BRAZORIA)

Field notes of a survey of 5.35 acres of submerged land made for F.Dunn under authority and by virtue of her written Application, filed with the undersigned County Surveyor of Brazoria County, Texas, on the 27th day of February, 1926, and recorded in Book H, page 129; which said Application described in brief the boundaries of a Mining Claim named and to be hereafter known as Hinkle's Ferry Claim No.12; having been located on the ground on the 26th day of February, 1926, by the said F.Dunn, or through her duly qualified Agent, who posted a written notice of Mining Claim signed and dated by the said F.Dunn, in the center of the upper end line of said Mining Claim, as required by law, and also posted a written notice signed and dated by the said F.Dunn at the upper west bank corner of said Mining Claim, and at each of the four corners set a temporary wooden post.

Situated in Brazoria County, Texas, being a part of the bed or channel of the San Bernard river, a river tributary to the Gulf of Mexico, and being about 15.3 miles, and about S.29°30' W. from Angleton, the County Seat of Brazoria County, Texas, and being more particularly described and bounded as follows, to-wit:

Beginning at a four inch wooden post three feet high, set for the upper west bank corner of this Claim, from which the southeast corner of the T.B.Bell League, Abstract No.41, which is also the northeast corner of the T.& W.Alley League, Abstract No.2, bears southeasterly with the meanders of the river's west bank 6845.2 varas, and the center of the west end of Hinkle's Ferry Bridge bears N.61°47' W. 1296.1 varas, and a 14 inch Cypress tree marked X bears S.81° W. 8.3 varas; thence with the meanders of the west bank of said river down stream the following courses and distances : S.2°25' W.111 vs., S.10°42' E. 129 vs., S.29°17' E. 196 vs to a four inch wooden post three feet high set for the lower west bank corner of this Claim, which is also the upper west bank corner of Hinkle's Ferry Claim No.11; thence ~~N.~~59°26' E. 75.9 varas, crossing the said river to a four inch wooden post three feet high set for the lower east bank corner of this Claim, which is also the upper east bank corner of Hinkle's Ferry Claim No.11; thence with the meanders of the east bank of the said river the following courses and distances up stream N.31°52' W. 93 vs., N.22°38' W. 113 vs., N.11°54' W. 87 vs., N.3°27' E. 82 vs., to a four inch wooden post three feet high set for the upper east bank corner of this Claim; thence N.75°14' W. 77.45 varas with the upper line of this Claim, crossing the said San Bernard River to the place of beginning. Said survey is of an irregular shape, and is so constructed that it will lie within the boundaries of a parallelogram, being not more than 1500 feet long and 600 feet wide, as the law requires.

Assumed Magnetic Dec. 9 degrees, 36 minutes East. *for field notes.*  
True Magnetic Dec. 8 " 13 " East.

M.B.Whicker)

Surveyed March 31st, 1926.

Chain carriers.

Jim Hazen )

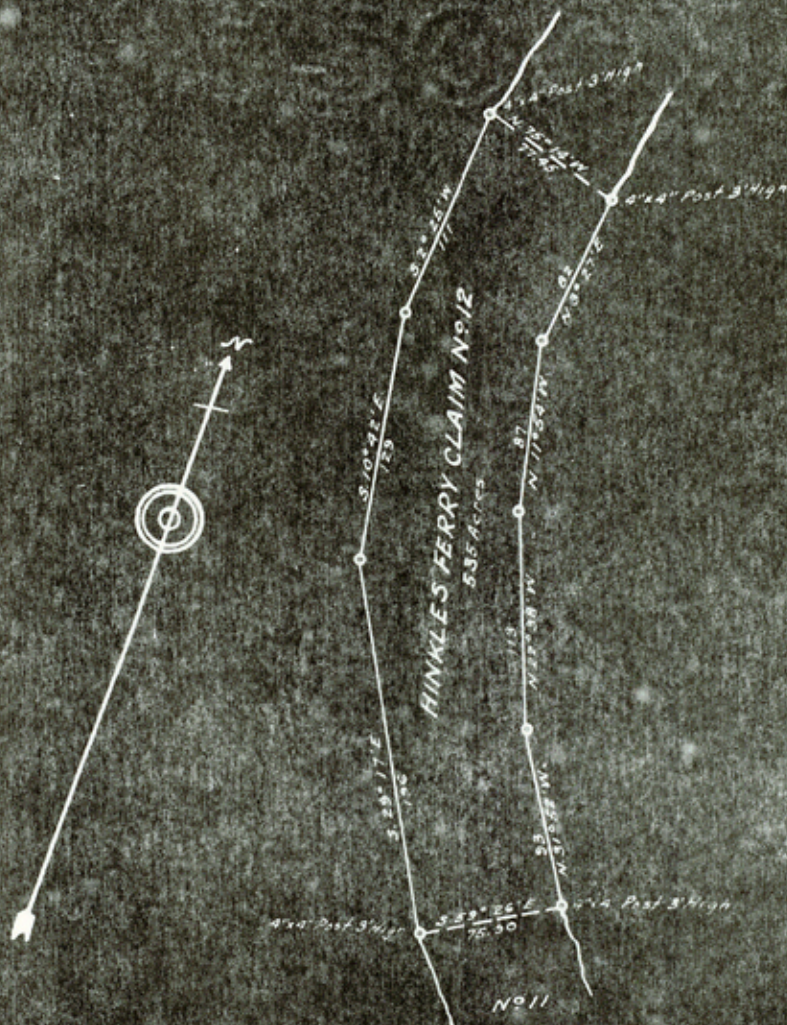
I, H.W.Munson, County Surveyor of Brazoria County, Texas, do hereby certify that the foregoing described survey was actually made by me on the ground, according to law, on the date and with the Chain carriers aforesaid, duly qualified, and that all the corners, lines, boundaries and marks of the same, whether natural or artificial, are truly and correctly described and set forth in the foregoing field notes and attached plat, just as I found them on the ground, and they are recorded in Book F, page 474 of the records of my office.

Witness my hand and seal of office this 27th day of April, 1926.

*H.W. Munson*  
County Surveyor, Brazoria County, Texas.

Counter 15210





PLAT  
of  
HINKLES FERRY  
CLAIM No. 12

Located by F. Dunn  
Scale 1"=100 Varas

*H. W. Munson*  
County Surveyor  
Brazoria County



M. 7. 11392 (2)

apl. No. 14797

Field Notes +  
Sketch

Filed May 10/1926

H Walker  
att'g'our  
by JWA

RECEIVED AS STATED

\$ 1.00

MAY 10 1926

J. M. HAMILTON  
RECEIVER

Received by  
6/8/26

**Brazoria County**

ANGLETON, TEXAS

GEO. D. BARNARD STA. CO. ST. LOUIS

5-18-26  
Blucher

Counter 15212



MF 11392

THE STATE OF TEXAS)

COUNTY OF BRAZORIA)

✓ Corrected Field Notes of a survey of 5.35 acres of submerged land made for F. Dunn under authority and by virtue of her written Application, filed with the undersigned County Surveyor of Brazoria County, Texas, on the 27th day of February, 1926, and recorded in Book H, page 129; which said Application described in brief the boundaries of a Mining Claim named and to be hereafter known as Hinkle's Ferry Claim No. 12; having been located on the ground on the 26th day of February, 1926, by the said F. Dunn, or through her duly qualified Agent, who posted a written notice of Mining Claim signed and dated by the said F. Dunn, in the center of the upper end line of said Mining Claim, as required by law, and also posted a written notice signed and dated by the said F. Dunn at the upper west bank corner of said Mining Claim, and at each of the four corners set a temporary wooden post.

Situated in Brazoria County, Texas, being a part of the bed or channel of the San Bernard River, a river tributary to the Gulf of Mexico, and being about 15.3 miles, and about S.29°30'W. from Angleton, the County Seat of Brazoria County, Texas, and being more particularly described and bounded as follows, to-wit;

Beginning at a four inch wooden post three feet high, set for the upper west bank corner of this Claim, from which the southeast corner of the T.B.Bell League, Abstract No. 41, which is also the northeast corner of the T. & W. Alley League, Abstract No. 2, bears southeasterly with the meanders of the river's west bank 6845.2 varas, and the center of the west end of Hinkle's Ferry Bridge bears S.37°16' E. 3968.9 varas, and a 14 inch Cypress tree marked X bears S.81°W.8.3 varas; thence with the meanders of the west bank of said river down stream the following courses and distances; S.2°25'W. 111 vs., S.10°42'E. 129 vs., S.29°17' E. 196 vs. to a four inch wooden post three feet high set for the lower west bank corner of this Claim, which is also the upper west bank corner of Hinkle's Ferry Claim No. 11; thence S.59°26'E. 75.9 varas, crossing the said River to a four inch wooden post three feet high set for the lower east bank corner of this Claim, which is also the upper east bank corner of Hinkle's Ferry Claim No. 11; thence with the meanders of the east bank of the said River the following courses and distances up stream N.31°52'W. 93 vs., N.22°38'W. 113 vs., N. 11°54' W. 87 vs., N.3°27'E. 82 vs., to a four inch wooden post three feet high set for the upper east bank corner of this Claim; thence N.75°14'W. 77.45 varas with the upper line of this Claim, crossing the said San Bernard River to the place of beginning. Said survey is of an irregular shape, and is so constructed that it will lie within the boundaries of a parallelogram, being not more than 1500 feet long and 600 feet wide, as the law requires.

Assumed Magnetic Dec. 9° 36' East for field notes,  
True Magnetic Dec. 8° 13' East.

Surveyed March 31st, 1926.

M. B. Whicker)  
Jim Hazen      Chain Carriers.


I, H. W. Munson, County Surveyor of Brazoria County, Texas, do hereby certify that the foregoing described survey was actually made by me on the ground, according to law, on the date and with the Chain Carriers aforesaid, duly qualified, and that all the corners, lines, boundaries and marks of the same, whether natural or artificial, are truly and correctly described and set forth in the foregoing field notes and attached plat, just as I found them on the ground, and they are recorded in Book F, page 475 of the records of my office.

Witness my hand and seal of office this 15th day of June, 1926.

*H. W. Munson*  
-----  
County Surveyor, Brazoria County, Texas.

Counter 15213





PLAT  
of  
HINKLES FERRY  
CLAIM No. 12

Located by F. Dunn  
Scale 1"=100 Varas

*H. W. Munson*  
County Surveyor  
Brazoria County



M 7 14392 (3)  
Appl No 14797

Corrected Field Notes &  
Sketch

Filed June 24, 1926  
J. H. Walker  
Ady Comm.  
C. H. Blucher

**Brazoria County**  
ANGLETON, TEXAS

GEO. D. BARNARD STA. CO. ST. LOUIS

Counter 15215



File No. 51-19

Brazoria County  
Copy of FNE Sk. fr. MF-11392, San

Filed June 21 19 83 Bernard River

GARRY MAURO, Com'r

By Douglas J. Howard

UNITED STATES  
DEPARTMENT OF THE INTERIOR  
BUREAU OF LAND MANAGEMENT

21621 returned

Counter 15216



# San Bernard River

MF 11393

THE STATE OF TEXAS)

COUNTY OF BRAZORIA)

Field notes of a survey of 10.2 acres of submerged land made for F.Dunn under authority and by virtue of her written Application filed with the undersigned County Surveyor of Brazoria County, Texas, on the 24th day of February, 1926, and recorded in Book H, page 54; which said Application described in brief the boundaries of a Mining Claim Named and to be hereafter known as San Bernard Claim No. 24; having been located on the ground on the 23rd day of February, 1926, by the said F.Dunn, or through her duly qualified Agent, who posted a written notice of Mining Claim, signed and dated by the said F.Dunn in the center of the upper end line of said Mining Claim, as required by law, and also posted a written notice signed and dated by the said F.Dunn, at the upper west bank corner of said Mining Claim, and at each of the four corners set a temporary wooden post.

*Channel* Situated in Brazoria County, Texas, being a part of the bed of the San Bernard River, a river tributary to the Gulf of Mexico, and being about 15.3 miles, and about S.29°30' W. from Angleton, the County seat of Brazoria County, Texas, and being more particularly described and bounded as follows, to-wit:

Beginning at a four inch wooden post three feet high, set for the upper west bank corner of this Claim, which is also the lower west bank corner of San Bernard Claim No.23, from which the southeast corner of the T.& W.Alley League, Abstract No.2, which is also the northeast corner of the C.G., H., & H.H.Allsberry League, Abstract No.4 bears N.37° W. 2890.1 varas; and the center of the west end of Churchill's Ferry Bridge bears N.35°36' W. 5624.3 varas, and a 20 inch Live Oak tree marked X bears S.45° W. 5.6 varas; thence with the meanders of the west bank of said river down stream, the following courses and distances: S.13° E. 127.48 varas- S.24°50' E. 134.82 varas- S.37°35' E. 126.04 varas- S.50°30' E. 80.82 varas to a four inch wooden post three feet high set for the lower west bank corner of this Claim, which is also the upper west bank corner of San Bernard Claim No.25; thence N.44°1' E. 129.60 varas, crossing the said river to a four inch wooden post three feet high set for the lower east bank corner of this Claim, which is also the upper east bank corner of San Bernard Claim No.25; thence with the meanders of the east bank of the said river, the following courses and distances up stream N.51°11' W. 91.80 varas- N.35°57' W. 78.62 varas- N.19°8' W. 109.19 varas- N.15°27' W. 123.19 varas to a four inch wooden post three feet high set for the upper east bank corner of this Claim and is also the lower east bank corner of said San Bernard Claim No.23; thence S.73°20' W. 133.92 varas with the upper line of this Claim and the lower end line of San Bernard Claim No.23, crossing the said San Bernard River to the place of beginning; said survey is of an irregular shape, and is so constructed that it will lie within the boundaries of a parallelogram, being not more than 1500 feet long and 600 feet wide, as the law requires.

Assumed Magnetic Dec. 9 degrees, 36 minutes east. *for field notes*  
True Magnetic Dec. 8 " 13 " east.

M.B.Whicker)

Surveyed March 27th, 1926.

Chain Carriers.

Jim Hazen )

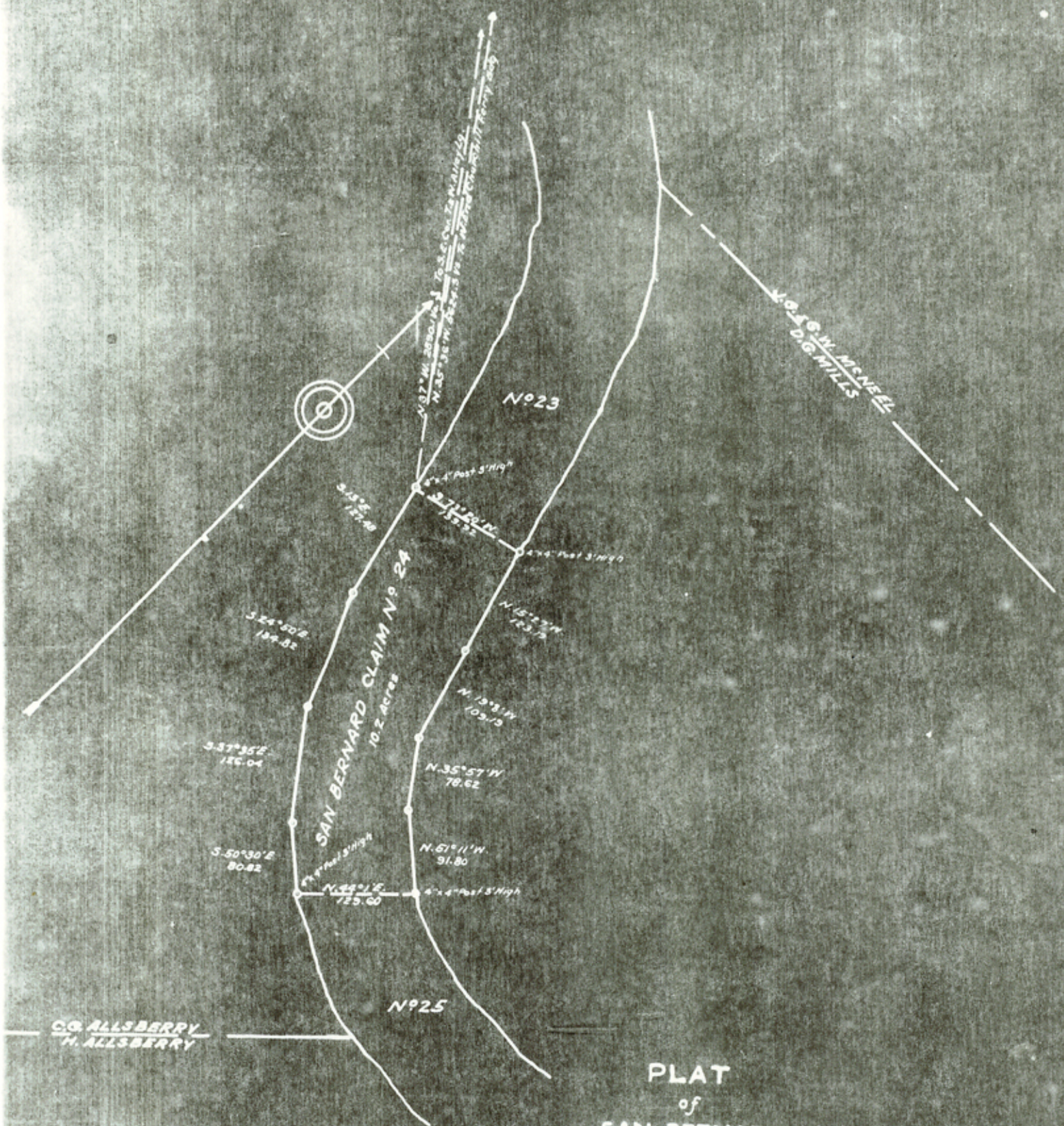
I, H.W.Munson, County Surveyor of Brazoria County, Texas, do hereby certify that the foregoing described survey was actually made by me on the ground, according to law, on the date and with the Chain-carriers aforesaid duly qualified, and that all the corners, lines, boundaries and marks of the same, whether natural or artificial, are truly and correctly described and set forth in the foregoing field notes and attached plat, just as I found them on the ground, and they are recorded in Book F, page 457 of the records of my office.

Witness my hand and seal of office this 27th day of April, 1926.

*H.W.Munson*  
County Surveyor of Brazoria County, Texas.

Counter 15217





**PLAT  
of  
SAN BERNARD  
CLAIM N° 24**

Located by F. Dunn  
Scale 1" = 144 Yards

*F. W. Munroe*  
County Surveyor  
Brazoria County



M 7 11393 (2)  
Apl. No. 14780

Field Notes - &  
Sketch

Filed May 10/1926  
J. H. Walker  
act of Court  
by J. H. Walker

RECEIVED ASSAILED

\$1.00

MAY 10 1926

J. M. HAMILTON  
RECEIVER

OK acc'd to Sub. LK  
6/5/26 B

**Brazoria County**  
ANGLETON, TEXAS

GEO. D. BARNARD STA. CO. ST. LOUIS

Counter 15219

Ch 5-17-26  
Blucher



File No. 51-20

Brazoria County  
Copy of FNE Sk. fr. MF-11393 San Bernard  
River

Filed \_\_\_\_\_ 19 \_\_\_\_\_

GARRY MAURO, Com'r

By \_\_\_\_\_

*Handwritten:* 11-11-50

*Handwritten:* 11-21-50

VICTROLON TEXAS  
Brazoria

*Handwritten:* 11-21-50

*Handwritten:* 11-21-50

*Handwritten:* 11-21-50

*Handwritten:* 11-21-50

*Handwritten:* 11-21-50

*Handwritten:* 11-21-50

*Handwritten:* 11-21-50

*Handwritten:* 11-21-50

Counter 15820



# San Bernard River

MF 11394

THE STATE OF TEXAS)

COUNTY OF BRAZORIA)

Field notes of a survey of 11.5 acres of submerged land made for F.Dunn under authority and by virtue of her written Application filed with the undersigned County Surveyor of Brazoria County, Texas, on the 24th day of February, 1926, and recorded in Book H, page 53; which said Application described in brief the boundaries of a Mining Claim named and to be hereafter known as San Bernard Claim No.23; having been located on the ground on the 23rd day of February, 1926, by the said F.Dunn, or through her duly qualified Agent, who, posted a written notice of Mining Claim, signed and dated by the said F.Dunn, in the center of the upper end line of said Mining Claim, as required by law, and also posted a written notice signed and dated by the said F.Dunn, at the upper west bank corner of said Mining Claim, and at each of the four corners set a temporary wooden post.

Situated in Brazoria County, Texas, being a part of the bed or channel of the San Bernard River, a river tributary to the Gulf of Mexico, and being about 15.3 miles, and about S.29°30' W. from Angleton, the County Seat of Brazoria County, Texas, and being more particularly described and bounded as follows, to-wit:

Beginning at a four inch wooden post three feet high, set for the upper west bank corner of this Claim, which is also the lower west bank corner of San Bernard Claim No.22; from which the southeast corner of the T. & W. Alley League, Abstract No.2, which is also the northeast corner of the C.G., H., & H.H. Allsberry League, Abstract No.4, bears N.38°40' W. 2514.3 varas, and the center of the west end of Churchill's Ferry Bridge bears N.36°18' W. 5246.2 varas; thence with the meanders of the west bank of said river down stream, the following courses and distances: S.56°35' E. 55.66 vs., S.36°50' E. 79.70 vs., S.22° E. 63.29 vs., S.14°40' E. 198.40 vs., to a four inch wooden post three feet high, which is the lower west bank corner of this Claim, which is also the upper west bank corner of San Bernard Claim No.24; thence N.73°20' E. 133.92 vs., crossing the said river to a four inch wooden post three feet high set for the lower east bank corner of this Claim, which is also the upper east bank corner of San Bernard Claim No.24; thence with the meanders of the east bank of the said river the following courses and distances up stream: N.15°20' W. 180.54 vs., N.19°44' W. 106.85 vs., N.37°28' W. 118.76 vs., N.53°16' W. 110.23 vs., N.67°23' W. 56.40 vs. to a four inch wooden post three feet high set for the upper east bank corner of this Claim, which is also the lower east bank corner of San Bernard Claim, No.22; thence south 149.96 varas with the upper line of this Claim and the lower end line of San Bernard Claim No.22, crossing the said San Bernard River to the place of beginning; said survey is of an irregular shape, and is so constructed that it will lie within the boundaries of a parallelogram, being not more than 1500 feet long and 600 feet wide, as required by law.

Assumed Magnetic Dec. 9 degrees, 36 minutes east. *for field notes.*  
True Magnetic Dec. 8 " 13 " east.

M.B. Whicker)

Surveyed March 27th, 1926.

Chain Carriers.

Jim Hazen )

I, H.W. Munson, County Surveyor of Brazoria County, Texas, do hereby certify that the foregoing described survey was actually made by me on the ground, according to law, on the date and with the Chain carriers aforesaid, duly qualified, and that all of the corners, lines, boundaries and marks of the same, whether natural or artificial, are truly and correctly described and set forth in the foregoing field notes and attached plat, just as I found them on the ground, and they are recorded in Book F, page 456 Of the records of my office.

Witness my hand and seal of office this 27th day of April, 1926.

*H.W. Munson*  
-----  
County Surveyor, Brazoria County, Texas.

Counter 15221







Mt. 7. 1139 <sup>2</sup>

apl No. 14779

Field Notes -  
Sketch

Filed May 10/1926  
J. H. Walker  
ad y. lower  
by J. H. W.

RECEIVED AS STATED

\$ 1.00

MAY 10 1926

J. M. HAMILTON  
RECEIVER

OK rec'd to Sub. 6/8/26 B

**Brazoria County**

ANGLETON, TEXAS

GEO. D. BARNARD STA. CO. ST. LOUIS

Counter 15223

cf 5-17-26  
Blucher



File No. 51-21  
Brazoria County  
Copy of FN & Sk. fr. MF-11394, San Bernard  
Rive  
Filed June 21 19 83  
GARRY MAURO, Com'r  
By Douglas J. Howard

VISITATION LEXUS  
Brazoria

EGG 21 Notarized

Counter 15224



# San Bernard River

MF 11395

THE STATE OF TEXAS)

COUNTY OF BRAZORIA)

Field notes of a survey of 11.9 acres of submerged land made for F.Dunn under authority and by virtue of her written Application filed with the undersigned County Surveyor of Brazoria County, Texas, on the 24th day of February, 1926, and recorded in Book, H, page 52; which said Application described in brief the boundaries of a Mining Claim named and to be hereafter known as San Bernard Claim No.22; having been located on the ground on the 23rd day of February, 1926, by the said F.Dunn or through her duly qualified Agent, who posted a written notice of Mining Claim, signed and dated by the said F.Dunn, in the center of the upper end line of said Mining Claim, as required by law, and also posted a written notice signed and dated by the said F.Dunn, at the upper west bank corner of said Mining Claim, and at each of the four corners set a temporary wooden post.

Situated in Brazoria County, Texas, and being a part of the bed or channel of the San Bernard River, a river tributary to the Gulf of Mexico, and being about 15.3 miles, and about S.29°30' W. from Angleton, the County Seat of Brazoria County, Texas, and being more particularly described and bounded as follows, to-wit:

Beginning at a four inch wooden post three feet high, set for the upper west bank corner of this Claim, which is also the lower west bank corner of San Bernard Claim, No.21; from which the southeast corner of the T. & W. Alley League, Abstract No.2, which is also the northeast corner of the C.G., H., & H.H. Allsberry League, Abstract No.4, bears N.29°39' W. 2164.9 varas, and the center of the west end of Churchill's Ferry Bridge bears N.32°9' W. 4897.3 varas; thence with the meanders of the west bank of said river down stream the following courses and distances: S.86°40' E. 39.3 varas, N.88°35' E. 50.44 vs., N.89°10' E. 75.60 vs., S.88°10' E. 62.28 vs., S.83°40' E. 58.14 vs., S.78°55' E. 53.64 vs., S.77°30' E. 34.45 vs., S.71°25' E. 38.88 vs., S.67°20' E. 52.74 vs., S.61°55' E. 48.74 vs., to a four inch wooden post three feet high set for the lower west bank corner of this Claim, which is also the upper west bank corner of San Bernard Claim. No.23; thence north 149.96 varas, crossing the said river to a four inch wooden post three feet high set for the lower east bank corner of this Claim, which is also the upper east bank corner of San Bernard Claim No.23; thence with the meanders of the east bank of the said river the following courses and distances up stream N.69°15' W. 142.26 varas, N.85°8' W. 122.65 vs., N. 88°23' W. 244.94 vs., to a four inch wooden post three feet high set for the upper east bank corner of this Claim, which is also the lower east bank corner of San Bernard Claim No.21; thence south 135.95 varas with the upper line of this Claim and the lower end line of San Bernard Claim No. 21, crossing the said river to the place of beginning; Said survey is of an irregular shape, and is so constructed that it will lie within the boundaries of a parallelogram, being not more than 1500 feet long and 600 feet wide, as required by law.

Assumed Magnetic Dec. 9 degrees, 36 minutes East. *for field notes*  
True Magnetic Dec. 8 " 13 " East.

M.B. Whicker)

Surveyed March 27th, 1926.

Chain Carriers.

Jim Hazen )

I, H.W. Manson, County Surveyor of Brazoria County, Texas, do hereby certify that the foregoing described survey was actually made by me on the ground, according to law, on the date and with the Chain Carriers aforesaid, duly qualified, and that all the corners, lines, boundaries and marks of the same, whether natural or artificial, are truly and correctly described and set forth in the foregoing field notes and attached plat, just as I found them on the ground, and they are recorded in Book F, page 456 of the records of my office.

Witness my hand and seal of office this 27th day of April, 1926

*H.W. Manson*  
County Surveyor, Brazoria County, Texas.

Counter 15225



Counter 15226



M 771395-2  
Apl. No. 14778

Field Notes - +  
Sketch

Filed May 10/1926  
J. H. Walker  
acty Comm  
by J. W. H.

RECEIVED AS STATED

\$ 1<sup>00</sup>

MAY 10 1926

J. M. HAMILTON  
RECEIVED

OK acct to book SK  
6/8/26 LB

**Brazoria County**  
ANGLETON, TEXAS

GEO. D. BARNARD STA. CO. ST. LOUIS

Counter 15227

c/c 5-17-26  
Blucher



File No. 51-22  
Brazoria County  
Copy of FN & Sk. fr. MF-11395, San Bernard  
Filed June 21 19 83 River

GARRY MAURO, Com'r  
By Douglas J. Howard

Return to  
VICTOR, TEXAS

Return to

County 15228



# San Bernard River

MF 11396

THE STATE OF TEXAS)

COUNTY OF BRAZORIA)

Field notes of a survey of 11.5 acres of submerged land made for F.Dunn under authority and by virtue of her written Application filed with the undersigned County Surveyor of Brazoria County, Texas, on the 24th day of February, 1926, and recorded in Book H, page 51; which said Application described in brief the boundaries of a mining claim named and to be hereafter known as San Bernard Claim No.21; having been located on the ground on the 23rd day of February, 1926, by the said F.Dunn, or through her duly qualified Agent, who posted a written notice of Mining Claim, signed and dated by the said F.Dunn, in the center of the upper end line of said Mining Claim, as required by law, and also posted a written notice signed and dated by the said F.Dunn, at the upper west bank corner of said Mining Claim, and at each of the four corners set a temporary wooden post.

Situated in Brazoria County, Texas, being a part of the bed or channel of the San Bernard River, a river tributary to the Gulf of Mexico, and being about 15.3 miles, and about S.29°30' W. from Angleton, the County Seat of Brazoria County, Texas, and being more particularly described and bounded as follows, to-wit:

Beginning at a four inch wooden post three feet high, set for the upper west bank corner of this Claim, which is also the lower west bank corner of San Bernard Claim No.20; from which the southeast corner of the T.& W.Alley League, Abstract No.2, which is also the northeast corner of the C.G., H., & H.H.Allsberry League, Abstract No.4, bears N. 17°39' W. 1856.4 varas, and the center of the west end of Churchill's Ferry Bridge bears N.27°29' W. 4547.2 varas, thence with the meanders of the west bank of said river down stream the following courses and distances S.77° E. 107.68 varas- S.71°55' E. 253.44 varas- S.86°40' E. 162.84 varas to a four inch wooden post three feet high set for the lower west bank corner of this Claim, which is also the upper west bank corner of San Bernard Claim No.22; thence North 135.95 varas crossing the said river to a four inch wooden post three feet high set for the lower east bank corner of this Claim, which is also the upper east bank corner of San Bernard Claim No.22; thence with the meanders of the east bank of the said river, the following courses and distances up stream N.83°41' W. 62.53 varas- N.80°33' W. 115.20 varas- N.72°45' W. 142.31 varas- N.67°50' W. 79.20 varas to a four inch wooden post three feet high set for the upper east bank corner of this Claim, which is also the lower east bank corner of San Bernard Claim No.20; thence S.45°28' W. 173.05 varas with the upper line of this Claim and the lower end line of San Bernard Claim No.20, crossing the said San Bernard River to the place of beginning; said survey is of an irregular shape, and is so constructed that it will lie within the boundaries of a parallelogram, being not more than 1500 feet long and 600 feet wide, as required by law.

Assumed Magnetic Dec. 9 degrees, 36 minutes east. *for field notes*  
True Magnetic Dec. 8 " 13 " east.

M.B.Whicker)

Surveyed March 27th, 1926.

Chain Carriers.

Jim Hazen )

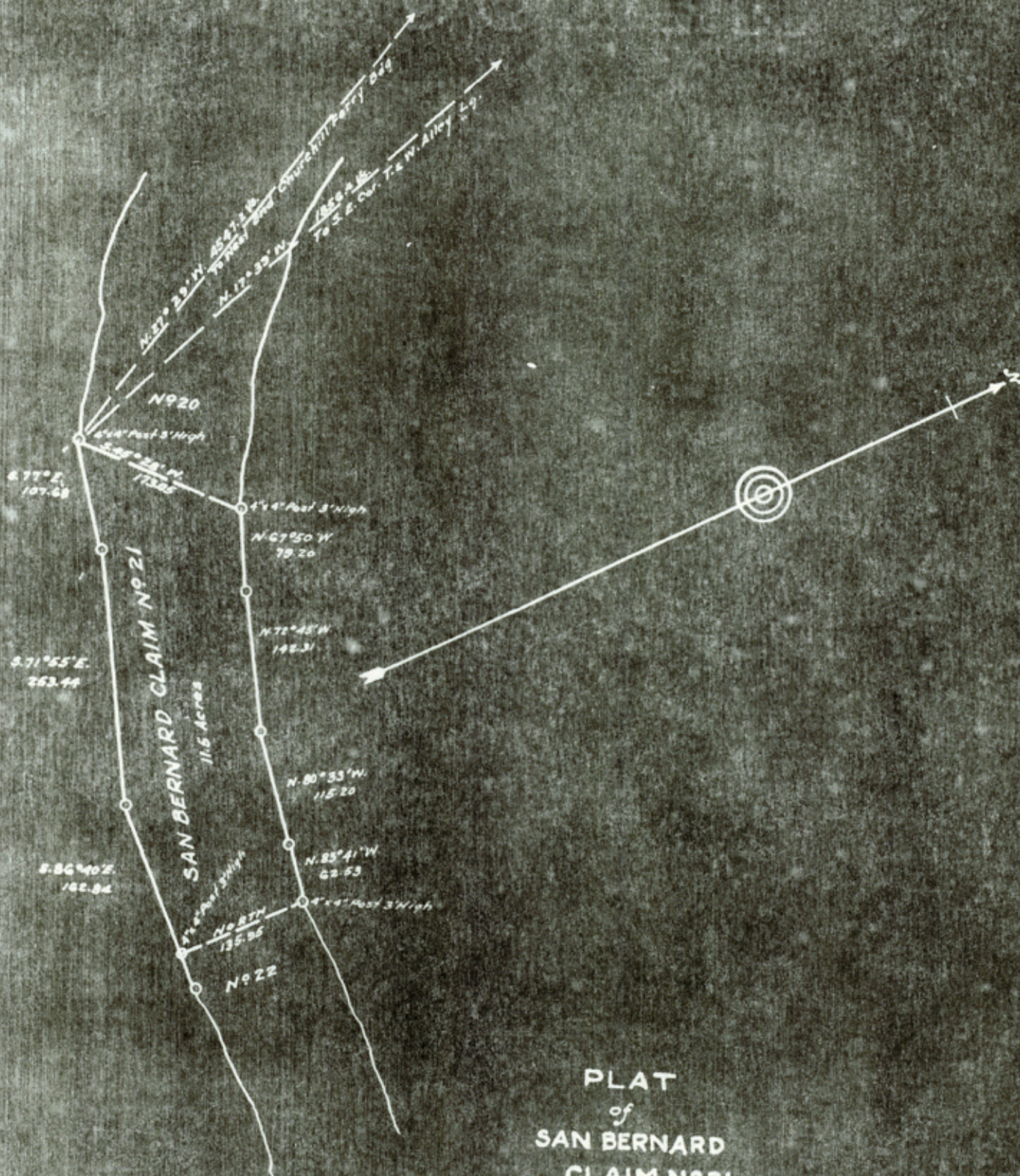
I, H.W.Munson, County Surveyor of Brazoria County, Texas, do hereby certify that the foregoing described survey was actually made by me on the ground, according to law, on the date and with the Chain Carriers aforesaid, duly qualified, and that all the corners, lines, boundaries and marks of the same, whether natural or artificial, are truly and correctly described and set forth in the foregoing field notes and attached plat, just as I found them on the ground, and they are recorded in Book F, page 454 of the records of my office.

Witness my hand and seal of office this 27th day of April, 1926.

*H.W. Munson*  
-----  
County Surveyor, Brazoria County, Texas

Counter 15229





PLAT  
of  
SAN BERNARD  
CLAIM N<sup>o</sup> 21

Located by F. Dunn  
Scale 1" = 144 Varas

*H. Williamson*  
County Surveyor  
Brazoria County



M.F. 11396 (2)

Apl No. 14777

Field Notes &  
Sketch

Filed May 10/1926

JH Walker

ack'd over  
by JH

RECEIVED AS STATED

\$ 1.<sup>00</sup>

MAY 10 1926

J. M. HAMILTON  
RECEIVED

At acct to J. M. H.

6/8/26

**Brazoria County**

ANGLETON, TEXAS

Geo. D. Barnard Sta. Co. St. Louis

Counter 15231

5/19/26  
JH.



By Douglas J. Howard

Counter 15232



# San Bernard River

MF 11397

THE STATE OF TEXAS)

COUNTY OF BRAZORIA)

submerged  
Field notes of a survey of 15.4 acres of land made for F. Dunn under authority and by virtue of her written Application filed with the undersigned County Surveyor of Brazoria County, Texas, on the 24th day of February, 1926, and recorded in Book H, page 50; which said Application described in brief the boundaries of a Mining Claim named and to be hereafter known as San Bernard Claim No. 20; having been located on the ground on the 23rd day of February, 1926, by the said F. Dunn, or through her duly qualified Agent, who posted a written notice of Mining Claim, signed and dated by the said F. Dunn, in the center of the upper end line of said Mining Claim, as required by law, and also posted a written notice signed and dated by the said F. Dunn, at the upper west bank corner of said Mining Claim, and at each of the four corners set a temporary wooden post.

Situated in Brazoria County, Texas, being a part of the bed or channel of the San Bernard River, a river tributary to the Gulf of Mexico, and being about 15.3 miles, and about S.29°30' W. from Angleton, the County Seat of Brazoria County, Texas, and being more particularly described and bounded as follows, to-wit:

Beginning at a four inch wooden post three feet high, set for the upper west bank corner of this Claim, which is also the lower west bank corner of San Bernard Claim No. 19; from which the southeast corner of the T. & W. Alley League, Abstract No. 2, which is also the northeast corner of the C.G., H., & H. Allsberry League, Abstract No. 4, bears N. 8°58' W. 1429.1 varas, and the center of the west end of Churchill's Ferry Bridge bears N.25°33' W. 4075.1 varas; thence with the meanders of the west bank of said River down stream, the following courses and distances: S.26°15' E. 92.52 varas, S.36°55' E. 137.05 varas, S.47°10' E. 130.28 varas, S.60°50' E. 42.01 varas, S.56°30' E. 101.09 varas to a four inch wooden post three feet high set for the lower west bank corner of this Claim, which is also the upper west bank corner of San Bernard Claim No. 21; thence N.45°28' E. 173.05 varas, crossing the said river to a four inch wooden post three feet high set for the lower east bank corner of this Claim, which is also the upper east bank corner of San Bernard Claim No. 21; thence with the meanders of the east bank of the said river, the following courses and distances up stream N.61°25' W. 114.95 varas, N.46°23' W. 157.68 varas, N.34°52' W. 257.90 varas to a four inch wooden post three feet high set for the upper east bank corner of this Claim, which is also the lower east bank corner of San Bernard Claim No. 19; thence S.35°51' W. 171.87 varas with the upper line of this Claim and the lower end line of San Bernard Claim No. 19, crossing the said San Bernard River to the place of beginning; said survey is of an irregular shape, and is so constructed that it will lie within the boundaries of a parallelogram, being not more than 1500 feet long, and 600 feet wide, as required by law.

Assumed Magnetic Dec. 9 degrees, 36 minutes east. *for field notes*  
True Magnetic Dec, 8 " 13 " east.

M.B. Whicker)

Surveyed March 27th, 1926.

Chain Carriers.

Jim Hazen )

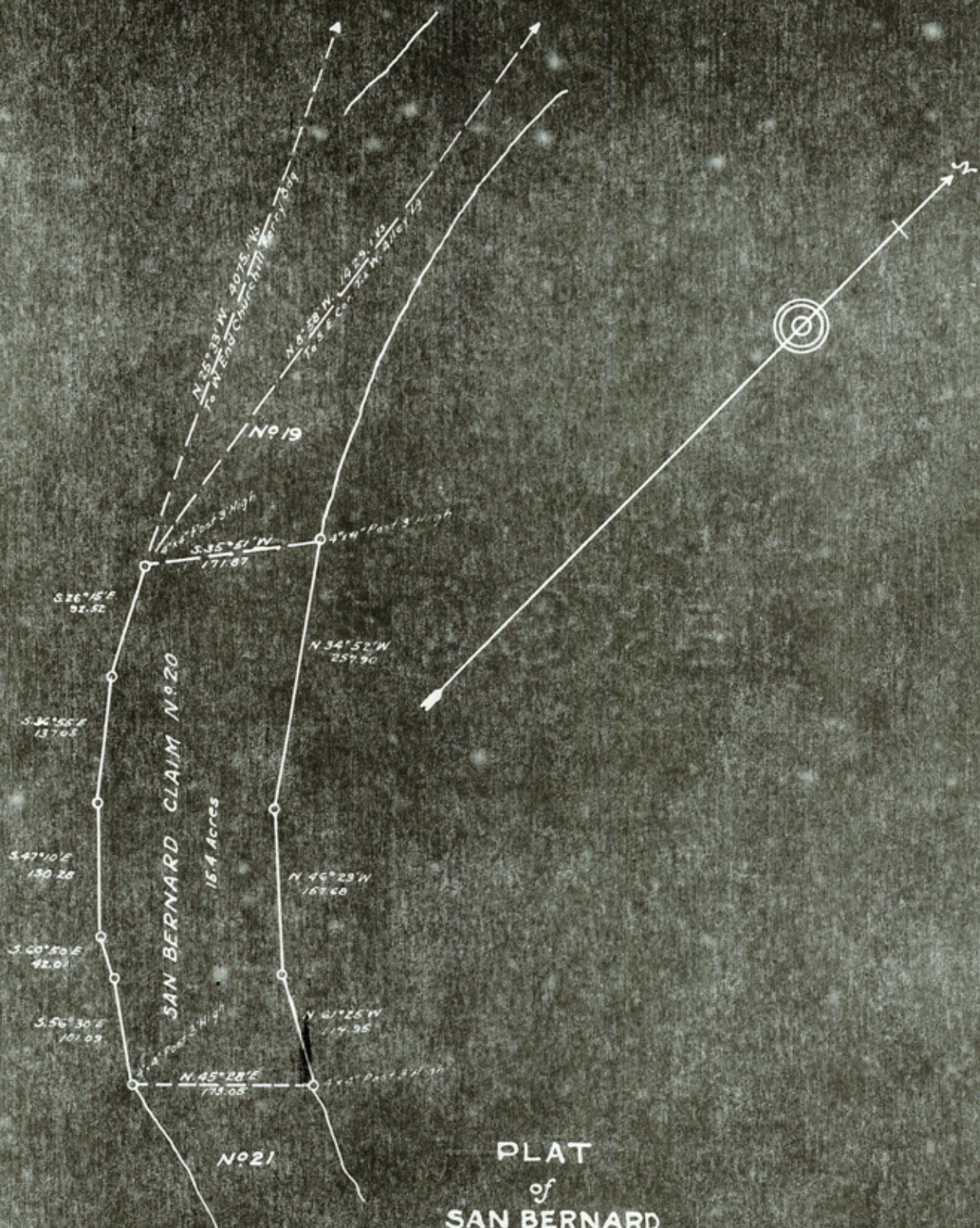
I, H.W. Munson, County Surveyor of Brazoria County, Texas, do hereby certify that the foregoing described survey was actually made by me on the ground, according to law, on the date and with the Chain Carriers aforesaid, duly qualified, and that all the corners, lines, boundaries and marks of the same, whether natural or artificial are truly and correctly described and set forth in the foregoing field notes and attached plat, just as I found them on the ground, and they are recorded in Book F, page 458 of the records of my office.

Witness my hand and seal of office this 27th day of April, 1926.

*H.W. Munson*  
-----  
County Surveyor, Brazoria County, Texas.

Counter 15233





PLAT  
of  
SAN BERNARD  
CLAIM N. 20

Located by F. Dunn  
Scale 1" = 144 Varas

*H. W. Munson*  
County Surveyor  
Brazoria County



M 7 11397 ②

apl. No. 14776

Filed Notes &  
Sketch

Filed May 10/1926  
J. Walker  
actg. Comm  
by J. W. H.

RECEIVED AS STATED

\$1.00

MAY 10 1926

J. M. HAMILTON  
RECEIVER

OK and by Louis H.

6/8/26 B

**Brazoria County**

ANGLETON, TEXAS

GEO. D. BARNARD & CO. ST. LOUIS

Counter 15235

9/5/19/26  
JA.



File No. 51-24

Brazoria County  
Copy of FN: Sk. fr. MF-11397, San Bernard River

Filed June 21 19 83

GARRY MAURO, Com'r  
By Douglas J. Howard

*[Faint, mostly illegible text and markings on a document page, possibly a ledger or record book. Some visible text includes:]*

*Handwritten:* 25021 12/20/83

*Printed (mirrored):* VICTORIA, TEXAS

*Large mirrored text:* JUNE 21 1983

Counters 15236



THE STATE OF TEXAS)

COUNTY OF BRAZORIA)

Field notes of a survey of 10.8 acres of submerged land made for F.Dunn under authority and by virtue of her written Application filed with the undersigned County Surveyor of Brazoria County, Texas, on the 24th day of February, 1926, and recorded in Book H, page 49; which said Application described in brief the boundaries of a Mining Claim named and to be hereafter known as San Bernard Claim No.19; having been located on the ground on the 23rd day of February, 1926, by the said F.Dunn, or through her duly qualified Agent, who posted a written notice of Mining Claim signed and dated by the said F.Dunn in the center of the upper end line of said Mining Claim, as required by law, and also posted a written notice signed and dated by the said F.Dunn, at the upper west bank corner of said Mining Claim, and at each of the four corners set a temporary wooden post.

Situated in Brazoria County, Texas, being a part of the bed or channel of the San Bernard River, a river tributary to the Gulf of Mexico, and being about 15.3 miles, and about S.29°30' W. from Angleton, the County Seat of Brazoria County, Texas, and being more particularly described and bounded as follows, to-wit:

Beginning at a four inch wooden post three feet high, set for the upper west bank corner of this Claim, which is also the lower west bank corner of San Bernard Claim No.18, from which the southeast corner of the T.& W.Alley League, Abstract No.2, which is also the northeast corner of the C.G., H., & H.H.Allsberry League, Abstract No.4, bears N.2°59' W. 987.8 varas, and the center of the west end of Churchill's Ferry Bridge bears N.26°1' W. 3618 varas; thence with the meanders of the west bank of said river down stream, the following courses and distances: S.14°50' E. 90.76 vs., S.15°30' E. 62.14 vs., S.25°15' E. 109.69 vs., S.21°30' E. 84.42 vs., S.28°25' E. 113.47 vs. to a four inch wooden post three feet high set for the lower west bank corner of this Claim, which is also the upper west bank corner of San Bernard Claim No.20; thence N.35°51' E. 171.87 varas, crossing the said river to a four inch wooden post three feet high, set for the lower east bank corner of this Claim, which is also the upper east bank corner of San Bernard Claim No.20; thence with the meanders of the east bank of the said river, the following courses and distances up stream; N.28°21' W. 160.16 vs., N.19°35' W. 95.94 vs., N.16°52' W. 88.63 vs. to a four inch wooden post three feet high set for the upper east bank corner of this Claim, which is also the lower east bank corner of San Bernard Claim No.18; thence S.77°38' W. 141.54 varas with the upper line of this Claim and the lower end line of San Bernard Claim No.18, crossing the said San Bernard River to the place of beginning. Said survey is of an irregular shape, and is so constructed that it will lie within the boundaries of a parallelogram, being not more than 1500 feet long and 600 feet wide, as required by law.

Assumed Magnetic Dec. 9 degrees, 36 minutes east. *for field notes*

True Magnetic Dec. 8 degrees, 13 minutes east.

M.B.Whicker)

Surveyed March 27th, 1926.

Chain Carriers.

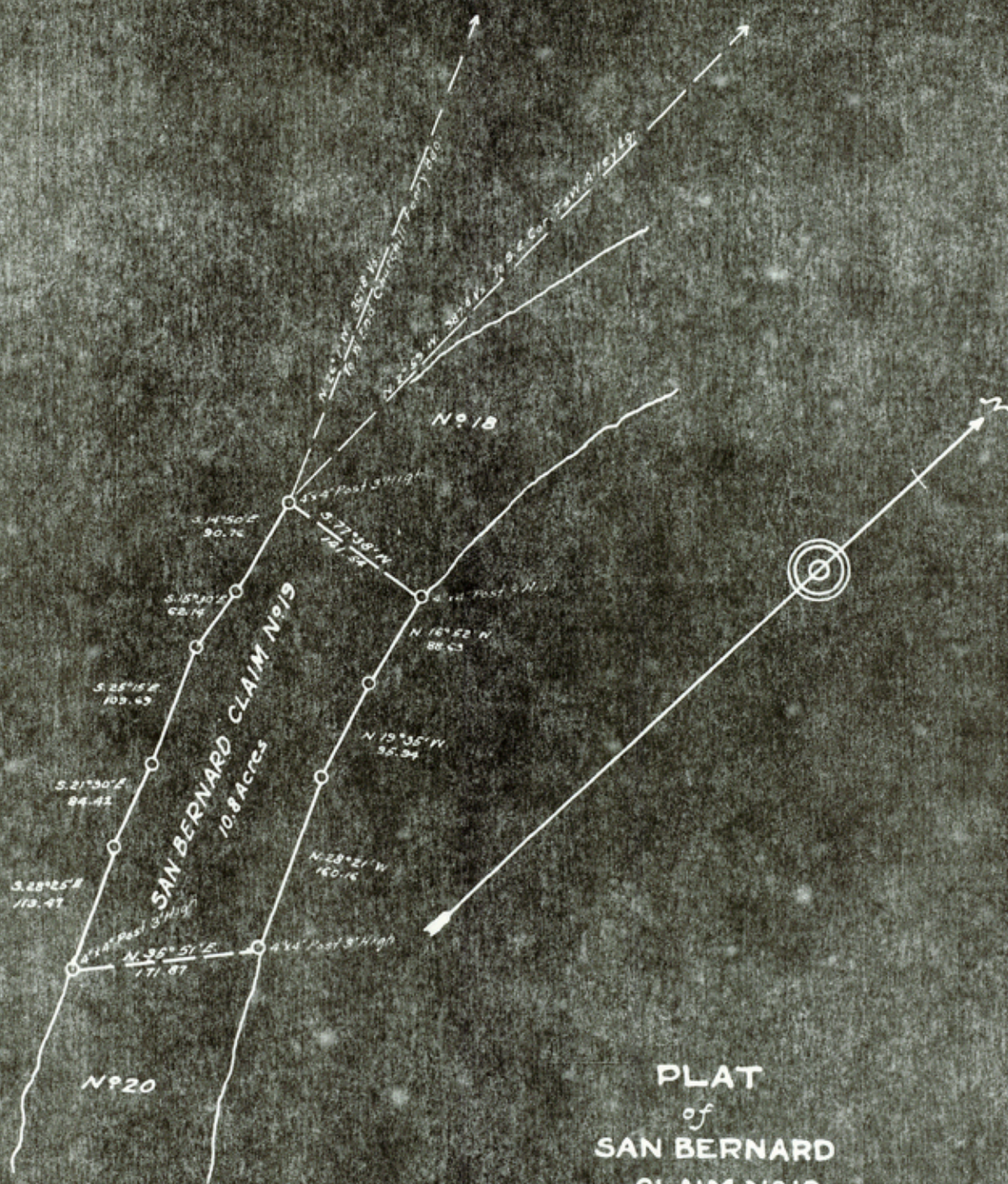
Jim Hazen )

I, H.W.Munson, County Surveyor of Brazoria County, Texas, do hereby certify that the foregoing described survey was actually made by me on the ground, according to law, on the date and with the Chain Carriers aforesaid, duly qualified, and that all the corners, lines, boundaries and marks of the same, whether natural or artificial, are truly and correctly described and set forth in the foregoing field notes and attached plat, just as I found them on the ground, and they are recorded in Book F, page 452 of the records of my office.

Witness my hand and seal of office this 27th day of April, 1926.

*H.W.Munson*  
-----  
County Surveyor, Brazoria County, Texas.





PLAT  
of  
SAN BERNARD  
CLAIM No. 19

Located by F. Dunn  
Scale 1" = 144 Varas

*H. W. Munson*  
County Surveyor  
Brazoria County



M 7 11 398 (2)  
Copl. No. 14775

Field Notes. &  
Sketch

Filed May 10/1926  
J. H. Walker  
at court  
by [signature]

RECEIVED AS STATED

\$1.<sup>00</sup>

MAY 10 1926

J. M. HAMILTON  
RECEIVER

OK accord to [unclear] [unclear]  
6/8/26 B

**Brazoria County**  
ANGLETON, TEXAS

Geo. D. Barnard Sta. Co. St. Louis

Counter 15239

c/c 5/19/28  
J.A.



By Douglas J. Howard

Counter 15240



THE STATE OF TEXAS)

COUNTY OF BRAZORIA)

submerged

Field notes of a survey of 12.0 acres of land made for F. Dunn under authority and by virtue of her written Application filed with the undersigned County Surveyor of Brazoria County, Texas, on the 24th day of February, 1926, and recorded in Book H, page 48, which said Application described in brief the boundaries of a Mining Claim named and to be hereafter known as San Bernard Claim No.18, having been located on the ground on the 23rd day of February, 1926, by the said F.Dunn, or through her duly qualified Agent, who posted a written notice of Mining Claim signed and dated by the said F.Dunn, in the center of the upper end line of said Mining Claim, as required by law, and also posted a written notice signed and dated by the said F.Dunn, at the upper west bank corner of said Mining Claim, and at each of the four corners set a temporary wooden post.

Situated in Brazoria County, Texas, being a part of the bed or channel of the San Bernard River, a river tributary to the Gulf of Mexico, and being about 15.3 miles, and about S29°30' W. from Angleton, the County Seat of Brazoria County, Texas, and being more particularly described and bounded as follows, to-wit:

Beginning at a four inch wooden post three feet high, set for the upper west bank corner of this Claim, which is also the lower west bank corner of San Bernard Claim No.17, from which the southeast corner of the T. & W. Alley League, Abstract No.2, which is also the northeast corner of the G.G., H., & H.H. Allsberry League, Abstract No.4, bears N.10°59' W. 510.0 varas, and the center of the west end of Churchill's Ferry Bridge, bears N.30°33' W. 3211.4 varas; thence with the meanders of the west bank of said river down stream, the following courses and distances: S.9°30' W. 103.46 varas, S.10°25' W. 106.2 vs., S.10°55' W. 74.45 vs., S.3°25' W. 55.87 vs., S.3° E. 150.62 vs. to a four inch wooden post three feet high, set for the lower west bank corner of this Claim which is also the upper west bank corner of San Bernard Claim, No.19; thence N.77°38' E. 141.54 varas, crossing the said river to a four inch wooden post three feet high, set for the lower east bank corner of this Claim, which is also the upper east bank corner of San Bernard Claim No.19; thence with the meanders of the east bank of the said river, the following courses and distances up stream N.4°33' W. 110.74 vs., N.3°36' E. 137.88 vs., N.18°55' E. 146.20 vs., N.8°4' E. 91.76 vs to a four inch wooden post three feet high, set for the upper east bank corner of this Claim, which is also the lower east bank corner of San Bernard Claim No.17; thence S.81°55' W. 154.19 varas with the upper line of this Claim and the lower end line of San Bernard Claim No.17, crossing the said San Bernard River to the place of beginning; said survey is of an irregular shape, and is so constructed that it will lie within the boundaries of a parallelogram, being not more than 1500 feet long and 600 feet wide, as required by law.

Assumed Magnetic Dec. 9 degrees, 36 minutes east. *for field notes.*  
True Magnetic Dec. 8 " 13 " east.

M.B. Whicker)

Surveyed March 27th, 1926.

Chain Carriers.

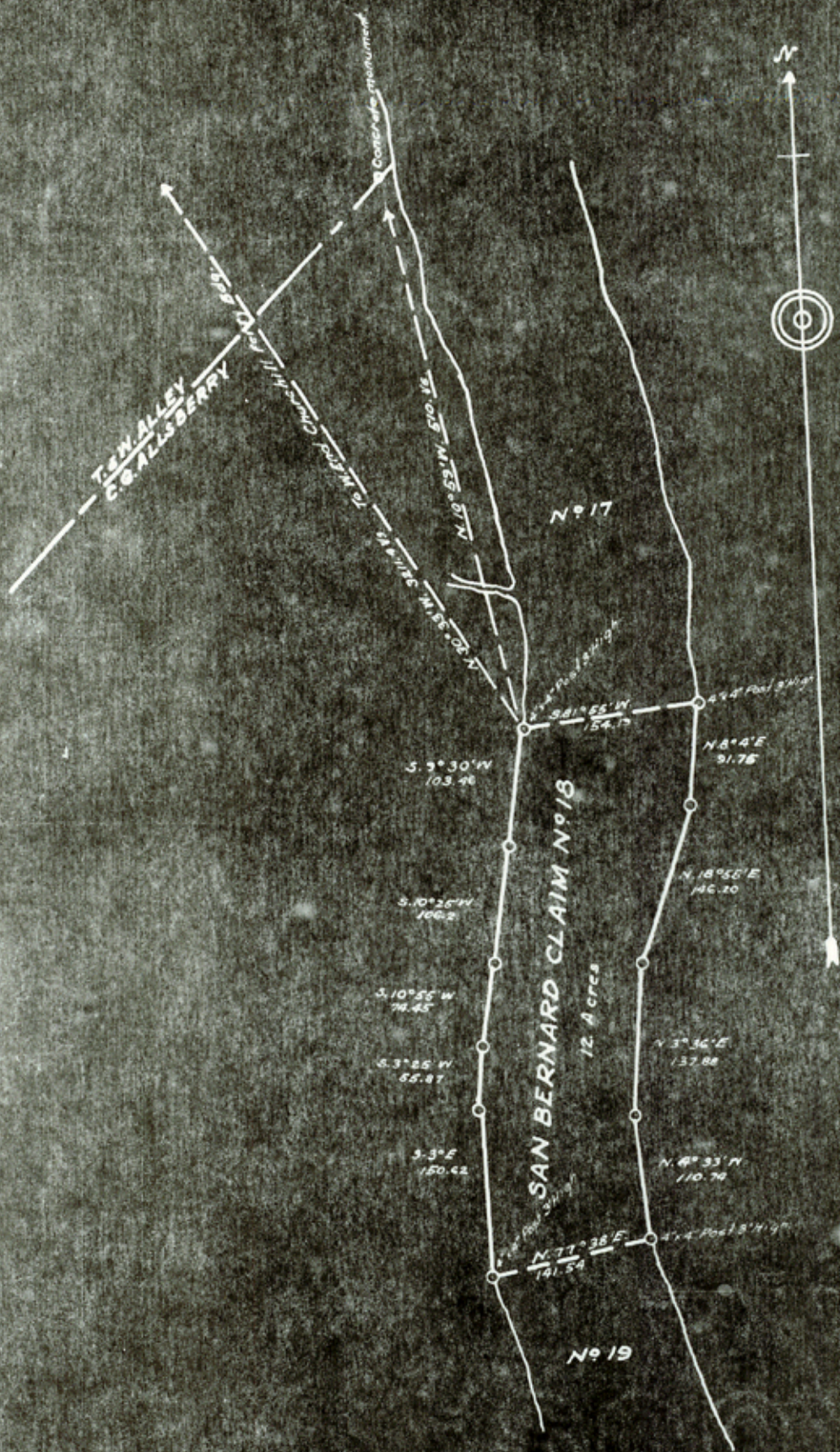
Jim Hazen )

I, H.W. Munson, County Surveyor of Brazoria County, Texas, do hereby certify that the foregoing described survey was actually made by me on the ground, according to law, on the date and with the Chain carriers aforesaid, duly qualified, and that all the corners, lines, boundaries and marks of the same, whether natural or artificial, are truly and correctly described and set forth in the foregoing field notes and attached plat, just as I found them on the ground, and they are recorded in Book F, page 451 of the records of my office.

Witness my hand and seal of office this 27th day of April, 1926.

*H.W. Munson*  
-----  
County Surveyor, Brazoria County, Texas.





PLAT  
of  
SAN BERNARD  
CLAIM No 18  
Located by F. Dunn  
Scale 1" = 144 Yards  
*H. W. Munson*  
County Surveyor  
Brazoria County

Counter 15242



M. 7. 11399 (2)  
apl No. 14774

Field Notes. &  
Sketch

Filed May 10/1926  
J. H. Walker  
Adm. Court  
by J. H. W.

RECEIVED AS STATED

\$ 1.<sup>00</sup>

MAY 10 1926

J. M. HAMILTON  
RECEIVER

OK accord to suit ok. 6/8/26 B

**Brazoria County**  
ANGLETON, TEXAS

GEO. D. BARNARD STA. CO. ST. LOUIS

o/c 5/18/26  
J.H.

Counters 15243



File No. 51-26

Brazoria County  
Copy of FN: Sk. fr. MF-11399, San Bernard River

Filed June 21 19 83

GARRY MAURO, Com'r

By Douglas J. Howard

*Handwritten notes and stamps on the document:*

- Top left: *4/11/83*
- Top center: **UNITED STATES DEPARTMENT OF JUSTICE**
- Top right: *4/11/83*
- Middle left: *4/11/83*
- Middle center: **RECEIVED**
- Middle right: *4/11/83*
- Bottom left: *4/11/83*
- Bottom center: *4/11/83*
- Bottom right: *4/11/83*

Counter 15294



MF 11400

THE STATE OF TEXAS)

COUNTY OF BRAZORIA)

Field notes of a survey of 13.5 acres of submerged land made for F.Dunn under authority and by virtue of her written Application filed with the undersigned County Surveyor of Brazoria County, Texas, on the 24th day of February, 1926, and recorded in Book H, page 47; which said Application described in brief the boundaries of a Mining Claim named and to be hereafter known as San Bernard Claim No.17; having been located on the ground on the 23rd day of February, 1926, by the said F.Dunn or through her duly qualified Agent, who posted a written notice of Mining Claim, signed and dated by the said F.Dunn in the center of the upper end line of said Mining Claim, as required by law, and also posted a written notice signed and dated by the said F.Dunn, at the upper west bank corner of said Mining Claim, and at each of the four corners set a temporary wooden post.

Situated in Brazoria County, Texas, being a part of the bed or channel of the San Bernard River, a river tributary to the Gulf of Mexico, and being about 15.3 miles, and about S.29°30' W. from Angleton, the County Seat of Brazoria County, Texas, and being more particularly described and bounded as follows, to-wit:

Beginning at a four inch wooden post three feet high, set for the upper west bank corner of this Claim, which is also the lower west bank corner of San Bernard Claim No.16; from which the southeast corner of the T. & W. Alley League, Abstract No.21, which is also the northeast corner of the C.G., H., & H.H. Allsbery League, Abstract No.4, bears S. 8°55' E. 12.0 vs., and the center of the west end of Churchill's Ferry Bridge bears N.34°14' W. 2725.3 varas; thence with the meanders of the west bank of said river down stream, the following courses and distances: S.8°55' E. 71.64 vs., S.14°25' E. 58.86 vs., S.17°30' E. 96.52 vs., S.15°15' E. 119.88 vs., S.11°20' E. 46.22 vs., S.5°50' E. 61.74 vs., S.2°10' W. 70.34 vs to a four inch wooden post three feet high set for the lower west bank corner of this Claim, which is also the upper west bank corner of San Bernard Claim No.18; thence N.81°55' E. 154.19 varas, crossing the said river to a four inch wooden post three feet high, set for the lower east bank corner of this Claim, which is also the upper east bank corner of San Bernard Claim No.18; thence with the meanders of the east bank of the said river, the following courses and distances up stream: N.1°47' W. 98.32 vs., N.9°56' W. 160.92 vs., N.18°18' W. 113.47 vs., N.13° W. 118.37 vs to a four inch wooden post three feet high, set for the upper east bank corner of this Claim, which is also the lower east bank corner of San Bernard Claim No.16; thence N.86°2' W. 158.90 vs., with the upper line of this Claim and the lower end line of San Bernard Claim No.16, crossing the said San Bernard River to the place of beginning; said survey is of an irregular shape, and is so constructed that it will lie within the boundaries of a parallelogram, being not more than 1500 feet long and 600 feet wide, as required by law.

Assumed Magnetic Dec. 9 degrees, 36 minutes east. *for field notes*  
True Magnetic Dec. 8 " 13 " east.

M.B. Whicker)

Surveyed March 27th, 1926.

Chain Carriers.

Jim Hazen )

I, H.W. Munson, County Surveyor of Brazoria County, Texas, do hereby certify that the foregoing described survey was actually made by me on the ground, according to law, on the date and with the Chain carriers aforesaid, duly qualified, and that all the corners, lines, boundaries and marks of the same, whether natural or artificial, are truly and correctly described and set forth in the foregoing field notes and attached plat, just as I found them on the ground, and they are recorded in Book F, page 450 of the records of my office.

Witness my hand and seal of office this 27th day of April, 1926.

*H.W. Munson*  
County Surveyor, Brazoria County, Texas.

Counter 15245







M 7 11 400 (2)  
Apl. No. 14773

Filed Notes. &  
Sketch

Filed May 10-1926  
Wacker  
adg. com  
by JMD

RECEIVED AS STATED

\$1.<sup>00</sup>

MAY 10 1926

J. M. HAMILTON  
RECEIVER

It accord to Sub. Ac.  
6/8/26 B

**Brazoria County**

ANGLETON, TEXAS

GEO. D. BARNARD STA. CO. ST. LOUIS

Counter 15247

C/c 6/18/26  
JA.



File No. 51-~~28~~27

Brazoria County  
Copy of FN & Sk. fr. MF-11400, San Bernard River

Filed June 21 19 83

GARRY MAURO, Com'r

By Douglas J. Howard

4 1/2  
10 1/2  
%

40021 Howard

UNITED STATES  
VICTORIAN TEXAS

NOT JAMES M. L.

SEA TO SEA

UNITED STATES

4 1/2  
10 1/2  
%

4 1/2  
10 1/2  
%

4 1/2  
10 1/2  
%

Counter 15248



# San Bernard River

MF 11401

THE STATE OF TEXAS)

COUNTY OF BRAZORIA)

Field notes of a survey of 13.4 acres of submerged land made for F. Dunn under authority and by virtue of her written Application filed with the undersigned County Surveyor of Brazoria County, Texas, on the 24th day of February, 1926, and recorded in Book H, page 46; which said Application described in brief the boundaries of a Mining Claim named and to be hereafter known as San Bernard Claim No.16; having been located on the ground on the 23rd day of February, 1926, by the said F. Dunn, or through her duly qualified Agent, who posted a written notice of Mining Claim, signed and dated by the said F. Dunn in the center of the upper end line of said Mining Claim, as required by law, and also posted a written notice signed and dated by the said F. Dunn, at the upper west bank corner of said Mining Claim, and at each of the four corners set a temporary wooden post.

Situated in Brazoria County, Texas, being part of the bed or channel of the San Bernard River, a river tributary to the Gulf of Mexico, and being about 15.3 miles, and about S.29°30' W. from Angleton, the County Seat of Brazoria County, Texas, and being more particularly described and bounded as follows, to-wit:

Beginning at a four inch wooden post three feet high, set for the upper west bank corner of this Claim, which is also the lower west bank corner of San Bernard Claim No.15, from which the southeast corner of the T.B.Bell League, Abstract No.41, which is also the northeast corner of the T. & W. Alley League, Abstract No.2, bears N.19°9' W. 5651.3 varas, and the center of the west end of Churchill's Ferry Bridge bears N.37°18' W. 2370.3 varas, thence with the meanders of the west bank of said river down stream, the following courses and distances: S.19°15' E. 70.27 vs., S.17°50' E. 140.0 vs., S.9°15' E. 68.0 vs., S.11°5' E. 102.78 vs., to a four inch wooden post, set for the lower west bank corner of this Claim, which is also the upper west bank corner of San Bernard Claim No.17; thence S.86°2' E. 158.90 varas, crossing the said river to a four inch wooden post three feet high, set for the lower east bank corner of this Claim, which is also the upper east bank corner of San Bernard Claim No.17; thence with the meanders of the east bank of the said river, the following courses and distances up stream: N.6°49' W. 119.84 vs., N.10° W. 180.25 vs., N.20°56' W. 89.46 vs., N.25°9' W. 138.6 vs., to a four inch wooden post three feet high set for the upper east bank corner of this Claim, which is also the lower east bank corner of San Bernard Claim No.15; thence S.43°8' W. 173.87 varas with the upper 1 of this Claim, and the lower endline of San Bernard Claim No.15, crossing the said San Bernard River to the place of beginning; said survey is of an irregular shape, and is so constructed that it will lie within the boundaries of a parallelogram, being not more than 1500 feet long and 600 feet wide, as required by law.

Assumed Magnetic Dec. 9 degrees, 36 minutes east. *for field notes*  
True Magnetic Dec. 8 " 13 " east.

M.B. Whicker)

Surveyed March 27th, 1926.

Chain Carriers.

Jim Hazen )

I, H.W. Munson, County Surveyor of Brazoria County, Texas, do hereby certify that the foregoing described survey was actually made by me on the ground, according to law, on the date and with the Chain carriers aforesaid, duly qualified, and that all the corners, lines, boundaries and marks of the same, whether natural or artificial, are truly and correctly described and set forth in the foregoing field notes and attached plat, just as I found them on the ground, and they are recorded in Book F, page 449 of the records of my office.

Witness my hand and seal of office this 27th day of April, 1926.

*H.W. Munson*  
-----  
County Surveyor of Brazoria County, Texas.

Counter 15249







M 711401

(2)

apl No. 14772

Filed Notes - +  
Sketch

Filed May 10/1926

J. Walker  
cc'd & Cover  
by J. H. A.

RECEIVED AS STATED

\$ 1.<sup>00</sup>

MAY 10 1926

J. M. HAMILTON  
RECEIVER

OK and to Sur. Jk.  
6/8/26

**Brazoria County**

ANGLETON, TEXAS

GEO. D. SHIRARD STA. CO. ST. LOUIS

Counter 15251

c/o 5/18/26  
J. H. A.



File No. 51-28

Brazoria County  
Copy of FN: Sk. fr. MF-11401, San Bernard River

Filed June 21 19 83

GARRY MAURO, Com'r

By Douglas J. Howard

UNITED STATES  
SACRED

10/1/83

10/1/83

Counter 15252



# San Bernard River

MF 11402

THE STATE OF TEXAS)

COUNTY OF BRAZORIA)

Field notes of a survey of 12.5 acres of submerged land made for F. Dunn, under authority and by virtue of her written Application filed with the undersigned County Surveyor of Brazoria County, Texas, on the 24th day of February, 1926, and recorded in Book H, page 45; which said Application described in brief the boundaries of a Mining Claim named and to be hereafter known as San Bernard Claim No.15; having been located on the ground on the 23rd day of February, 1926, by the said F.Dunn, or through her duly qualified Agent, who posted a written notice of Mining Claim, signed and dated by the said F. Dunn, in the center of the upper end line of said Mining Claim, as required by law, and also posted a written notice signed and dated by the said F.Dunn, at the upper west bank corner of said Mining Claim, and at each of the four corners set a temporary wooden post.

Situated in Brazoria County, Texas, being a part of the bed or channel of the San Bernard River, a river tributary to the Gulf of Mexico, and being about 15.3 miles, and about S.29°30' W. from Angleton, the County Seat of Brazoria County, Texas, and being more particularly described and bounded as follows, to-wit:

Beginning at a four inch wooden post three feet high, set for the upper west bank corner of this Claim, which is also the lower west bank corner of San Bernard Claim No.14, from which the southeast corner of the T.B.Bell League, Abstract No.41, which is also the northeast corner of the T.& W.Alley League, Abstract No.2, bears N.17°58' W. 5147.09 varas, and the center of the west end of Churchill's Ferry Bridge bears N.39°2' W. 1857.8 varas; thence with the meanders of the west bank of said river down stream the following courses and distances: S.44°35' E. 123.88 varas S.33°30' E. 115.42 varas, S.26°35' E. 108.36 varas, S.23°40' E. 103.68 varas, S.21°15' E. 70.92 varas, to a four inch wooden post three feet high set for the lower west bank corner of this Claim, which is also the upper west bank corner of San Bernard Claim No.16; thence N.43°8' E. 173.87 varas, crossing the said river to a four inch wooden post three feet high, set for the lower east bank corner of this Claim, which is also the upper east bank corner of San Bernard Claim No.16; thence with the meanders of the east bank of the said river, the following courses and distances up stream: N.31°15' W. 234.32 varas, N.35°7' W. 190.98 varas, N.51°4' W. 80.31 varas, to a four inch wooden post three feet high set for the upper east bank corner of this Claim, which is also the lower east bank corner of San Bernard Claim No.14; thence S.45° W. 129.38 varas, with the upper line of this Claim and the lower end line of San Bernard Claim No.14, crossing the said San Bernard River to the place of beginning; said Survey is of an irregular shape, and is so constructed that it will lie within the boundaries of a parallelogram, being not more than 1500 feet long and 600 feet wide, as the law requires.

Assumed Magnetic Dec. 9degrees, 36 minutes east *for field notes*  
True Magnetic Dec. 8 " 13 " east.

M.B.Whicker)

Surveyed March 26th, 1926.

Chain Carriers.

Jim Hazen )

I, H.W.Munson, County Surveyor of Brazoria County, Texas, do hereby certify that the foregoing described survey was actually made by me on the ground, according to law, on the date and with the Chain carriers aforesaid, duly qualified, and that all the corners, lines, boundaries and marks of the same, whether natural or artificial, are truly and correctly described and set forth in the foregoing field notes and attached plat, just as I found them on the ground, and they are recorded in Book F, page 448 of the records of my office.

Witness my hand and seal of office this 17th day of April, 1926.

*H.W.Munson*  
-----  
County Surveyor, Brazoria County, Texas.







M 711 402 (2)

Apl. No. 14771

Field Notes - +  
Sketch

Filed May 10/1926  
J. M. Hamilton  
deposited  
by post

RECEIVED AS STATED

\$1.00

MAY 10 1926

J. M. HAMILTON  
RECEIVER

OK and to Surv. Sh.  
6/2/26 L

**Brazoria County**  
ANGLETON, TEXAS

Geo. D. Barnard Sta. Co. St. Louis

Counter 15255

9c 5/19/26  
J.A.



Brazoria County  
Copy of FN & Sk. fr. MF-11402 San Bernard  
River

Filed June 21 19 83

GARRY MAURO, Com'r  
By Douglas J. Howard

Filed June 21 19 83

GARRY MAURO, Com'r,

By Douglas J. Howard

Counter 15254



# San Bernard River

MF 11403

THE STATE OF TEXAS)

COUNTY OF BRAZORIA)

Field notes of a survey of 10.2 acres of submerged land made for F.Dunn under authority and by virtue of her written Application filed with the undersigned County Surveyor of Brazoria County, Texas, on the 24th day of February, 1926, and recorded in Book H, page 44; Which said Application described in brief the boundaries of a Mining Claim named and to be hereafter known as San Bernard Claim No.14; having been located on the ground on the 23rd day of February, 1926, by the said F.Dunn, or through her duly qualified Agent, who posted a written notice of Mining Claim, signed and dated by the said F.Dunn, in the center of the upper end line of said Mining Claim, as required by law, and also posted a written notice signed and dated by the said F.Dunn at the upper west bank corner of said Mining Claim, and at each of the four corners, set a temporary wooden post.

Situated in Brazoria County, Texas, being a part of the bed or channel of the San Bernard River, a river tributary to the Gulf of Mexico, and being about 15.3 miles, and about S.29°30' W from Angleton, the County Seat of Brazoria County, Texas, and being more particularly described and bounded as follows, to-wit:

Beginning at a four inch wooden post three feet high set for the upper west bank corner of this Claim, which is also the lower west bank corner of San Bernard Claim No.13, from which the southeast corner of the T.B.Bell League, Abstract No.41, which is also the northeast corner of the T.& W.Alley League, Abstract No.2, bears N.14°18' W. 4813.84 varas and the center of the west end of Churchill's Ferry Bridge bears N.32° 28' W. 1436.1 varas; thence with the meanders of the west bank of said river down stream, the following courses and distances: S.62°10' E. 154.1 vs., S.57° E. 115.42 vs., S.63°45' E. 63.14 vs., S.57°55' E. 129.24 vs., to a four inch wooden post three feet high set for the lower west bank corner of this Claim, which is also the upper west bank corner of San Bernard Claim No.15; thence N.45° E. 129.38 varas crossing the said river to a four inch wooden post three feet high set for the lower east bank corner of this Claim, which is also the upper east bank corner of San Bernard Claim No.15; thence with the meanders of the east bank of the said river, the following courses and distances up stream: N.51°4' W. 67.54 vs., N.61°43' W. 130.75 vs., N.62°40' W. 145.30 vs., N.57°27' W. 129.28 vs. to a four inch wooden post three feet high set for the upper east bank corner of this Claim, which is also the lower east bank corner of San Bernard Claim No.13; thence S.40°11' W. 131.85 varas with the upper line of this Claim and the lower end line of San Bernard Claim No. 13, crossing the said San Bernard River to the place of beginning; said survey is of an irregular shape, and is so constructed that it will lie within the boundaries of a parallelogram, being not more than 1500 feet long and 600 feet wide, as required by law.

Assumed Magnetic Dec. 9 degrees, 36 minutes east. *for field notes*  
True Magnetic Dec. 8 " 13 " east.

M.B.Whicker)

Surveyed March 26th, 1926.

Chain Carriers.

Jim Hazen )

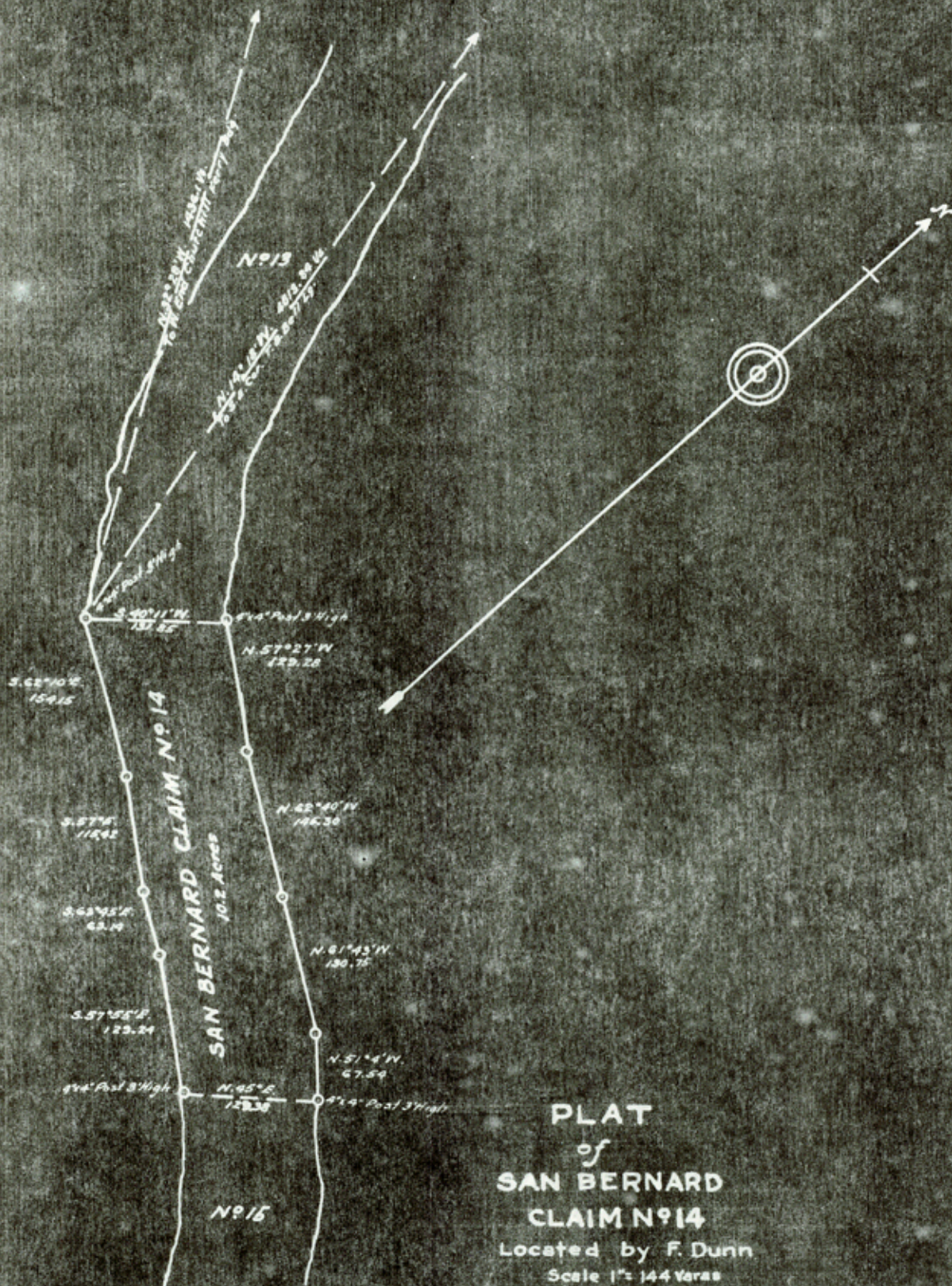
I, H.W.Munson, County Surveyor of Brazoria County, Texas, do hereby certify that the foregoing described survey was actually made by me on the ground, according to law, on the date and with the Chain carriers aforesaid, duly qualified, and that all the corners, lines, boundaries and marks of the same, whether natural or artificial, are truly and correctly described and set forth in the foregoing field notes and attached plat, just as I found them on the ground, and they are recorded in Book F, page 447 of the records of my office.

Witness my hand and seal of office this 27th day of April, 1926.

*H.W.Munson*  
-----  
County Surveyor, Brazoria County, Texas.

Counter 15257





**PLAT  
of  
SAN BERNARD  
CLAIM No. 14**

Located by F. Dunn  
Scale 1" = 144 Yards

*H. W. Munson*  
County Surveyor  
Brazoria County



M 711403 (2)

apl. No. 14770

Filed Notes. &  
Sketch

Filed May 10/1926  
J. H. Walker,  
atg. com.  
by J. H. W.

RECEIVED AS STATED

\$ 1.<sup>00</sup>

MAY 10 1926

J. M. HAMILTON  
RECEIVER

*on account of L. H. W.*  
*5/18/26*

**Brazoria County**

ANGLETON, TEXAS

GEO. D. BARNARD STA. CO. ST. LOUIS

Counter 15259

*9/c 5/18/26*  
*J.H.*



File No. 51-30  
Brazoria County  
Copy of FN & Sk. fr. MF-11403, San Bernard River

Filed June 21 19 83

GARRY MAURO, Com'r  
By Douglas J. Howard

21/1/83  
GJM

92021 returned

UNITED STATES  
DEPARTMENT OF JUSTICE  
FEDERAL BUREAU OF INVESTIGATION  
WASHINGTON, D.C. 20535

21/1/83  
GJM

6  
COPIES  
01/21/83  
GJM

Counter 15260



# San Bernard River

MF 11404

THE STATE OF TEXAS)

COUNTY OF BRAZORIA)

submerged

Field notes of a survey of 9.5 acres of land made for F.Dunn under authority and by virtue of her written Application filed with the undersigned County Surveyor of Brazoria County, Texas, on the 24th day of February, 1926 and recorded in Book H, page 43; which said Application described in brief the boundaries of a Mining Claim named and to be hereafter known as San Bernard Claim No.13; having been located on the ground on the 23rd day of February, 1926; by the said F.Dunn, or through her duly qualified Agent, who posted a written notice of Mining Claim, signed and dated by the said F.Dunn, in the center of the upper end line of said Mining Claim, as required by law, and also posted a written notice signed and dated by the said F.Dunn at the upper west bank corner of said Mining Claim, and at each of the four corners set a temporary wooden post.

Situated in Brazoria County, Texas, being a part of the bed or channel of the San Bernard River, a river tributary to the Gulf of Mexico, and being about 15.3 miles, and about S.29°30' W. from Angleton, the County Seat of Brazoria County, Texas, and being more particularly described and bounded as follows, to-wit:

Beginning at a four inch wooden post three feet high set for the upper west bank corner of this Claim, which is also the lower west bank corner of San Bernard Claim No.12, from which the southeast corner of the T.B.Bell League, Abstract No.41, which is also the northeast corner of the T.& W.Alley League, Abstract No.2, bears N.13°4' W. 4382.05 varas, and the center of the west end of Churchill's Ferry Bridge bears N.35°8' W. 997.2 varas; thence with the meanders of the west bank of said river down stream the following courses and distances: S.14°40' E. 67.61 varas, S.20°35' E. 203.44 varas, S.37°40' E. 177.19 varas, to a four inch wooden post three feet high set for the lower west bank corner of this Claim, which is also the upper west bank corner of San Bernard Claim No.14; thence N.40°11' E. 131.85 varas, crossing the said river to a four inch wooden post three feet high set for the lower east bank corner of this Claim, which is also the upper east bank corner of San Bernard Claim No.14; thence with the meanders of the east bank of the said river, the following courses and distances up stream: N.39°25' W. 134.28 varas, N.21°43' W. 144.04 varas, N.15°19' W. 58.36 varas, N.19°35' W. 101.48 varas, to a four inch wooden post three feet high set for the upper east bank corner of this Claim, which is also the lower east bank corner of San Bernard Claim No.12; thence S.45° W. 133.02 varas, with the upper line of this Claim and the lower end line of San Bernard Claim No.12, crossing the said San Bernard River to the place of beginning; said survey is of an irregular shape, and is so constructed that it will lie within the boundaries of a parallelogram, being not more than 1500 feet long and 600 feet wide, as required by law.

Assumed Magnetic Dec. 9 degrees, 36 minutes east. *for field notes*  
True Magnetic Dec. 8 " 13 " east.

M.B.Whicker)

Surveyed March 26th, 1926.

Chain Carriers.

Jim Hazen )

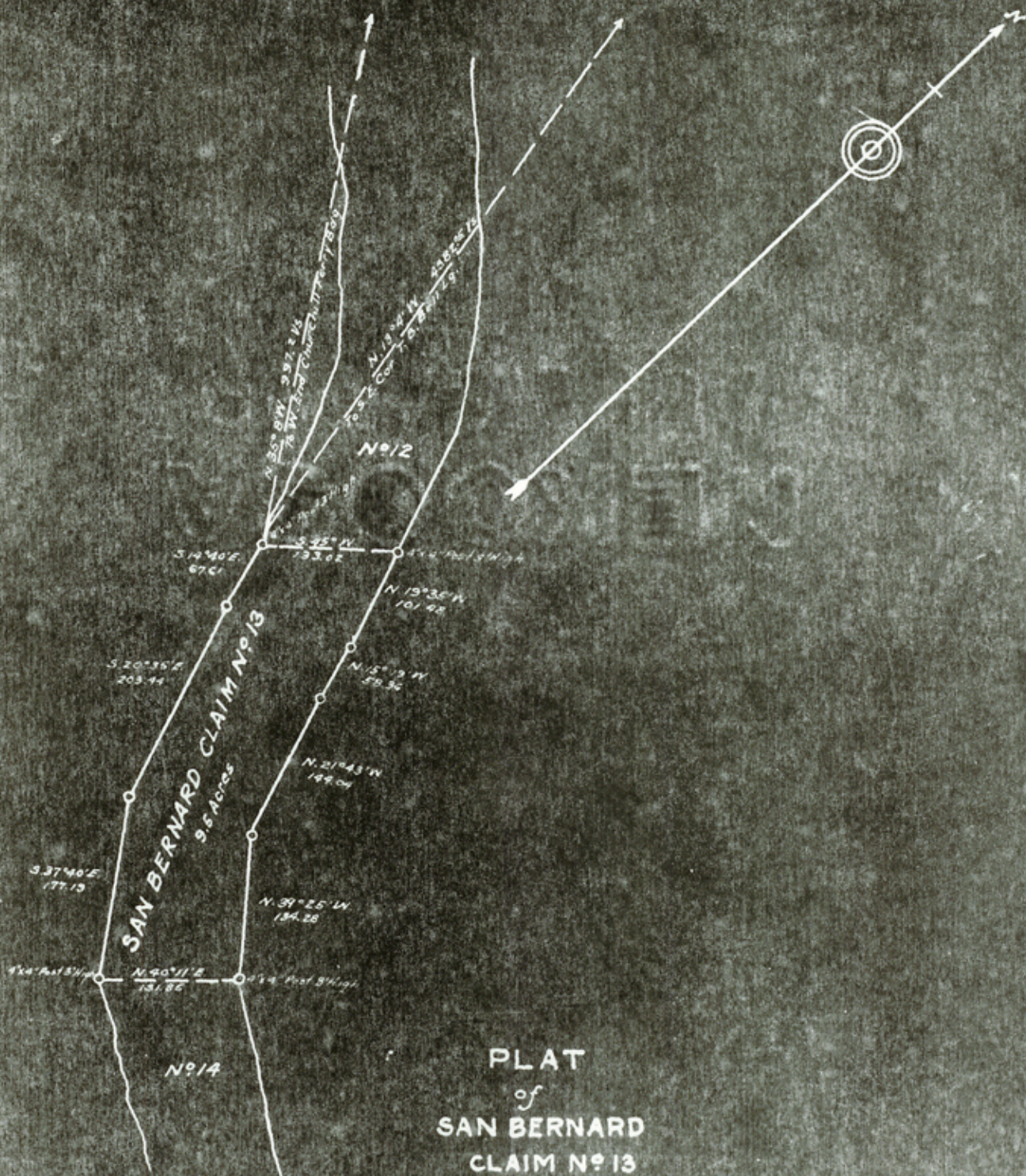
I, H.W.Munson, County Surveyor of Brazoria County, Texas, do hereby certify that the foregoing described survey was actually made by me on the ground, according to law, on the date and with the Chain Carriers aforesaid, duly qualified, and that all the corners, lines, boundaries and marks of the same, whether natural or artificial, are truly and correctly described and set forth in the foregoing field notes and attached plat, just as I found them on the ground, and they are recorded in Book F, page 446 of the records of my office.

Witness my hand and seal of office this 27th day of April, 1926.

*H.W.Munson*  
-----  
County Surveyor, Brazoria County, Texas.

Counter 15261





**PLAT  
of  
SAN BERNARD  
CLAIM No. 13**

Located by F. Dunn  
Scale 1" = 144 Yards

*W. Munson*  
County Surveyor  
Brazoria County



M 7 11404 (2)

Upl. No. 14769

Field Notes - &  
Sketch

Filed May 10/1926  
J. H. Walker  
City Comm  
by Post

RECEIVED AS STATED

\$1.<sup>00</sup>

MAY 10 1926

J. M. HAMILTON  
RECEIVER

OK accd to Aud's Statement  
6/8/26

**Brazoria County**

ANGLETON, TEXAS

GEO. D. BARNARD STA. CO. ST. LOUIS

Counter 15263

9/c 5/17/26  
J.A.



File No. 51-31

Brazoria County

Copy of FN'sk. fr. MF-11404, San Bernard River

Filed June 21 19 83

GARRY MAURO, Com'r

By Douglas J. Howard

WITNESSES  
VICTORIA, TEXAS

4/1/2 %

County 12503

X  
O  
V  
1  
1  
4  
M

Counter 15264



COUNTY OF BRAZORIA)

submerged

Field notes of a survey of 11.5 acres of land made for F. Dunn under authority and by virtue of her written Application filed with the undersigned County Surveyor of Brazoria County, Texas, on the 24th day of February, 1926, and recorded in Book H, page 42; which said Application described in brief the boundaries of a Mining Claim named and to be hereafter known as San Bernard Claim No. 12; having been located on the ground on the 22nd day of February, 1926, by the said F. Dunn, or through her duly qualified Agent, who posted a written notice of Mining Claim signed and dated by the said F. Dunn, in the center of the upper end line of said Mining Claim, as required by law, and also posted a written notice signed and dated by the said F. Dunn at the upper west bank corner of said Mining Claim, and at each of the four corners set a temporary wooden post.

Situated in Brazoria County, Texas, being a part of the bed or channel of the San Bernard River, a river tributary to the Gulf of Mexico, and being about 15.3 miles, and about S. 29° 30' W from Angleton, the County Seat of Brazoria County, Texas, and being more particularly described and bounded as follows, to-wit:

Beginning at a four inch wooden post three feet high set for the upper west bank corner of this Claim, which is also the lower west bank corner of San Bernard Claim No. 11, from which the southeast corner of the T.B. Bell League, Abstract No. 41, which is also the northeast corner of the T. & W. Alley League, Abstract No. 2, bears N. 9° 43' W. 3938.41 varas, and the center of the west end of Churchill's Ferry Bridge bears N. 30° W. 495.2 varas; thence with the meanders of the west bank of said river down stream, the following courses and distances: S. 49° 45' E. 82.37 varas, S. 55° 40' E. 45.40 varas, S. 57° 30' E. 50.62 varas, S. 48° 30' E. 63.94 varas, S. 48° 10' E. 36.0 varas, S. 40° 40' E. 44.10 varas, S. 28° 5' E. 67.46 varas, S. 21° 40' E. 130.61 varas, to a four inch wooden post three feet high, set for the lower west bank corner of this Claim, which is also the upper west bank corner of San Bernard Claim No. 13; thence N. 45° E. 133.02 varas, crossing the said river to a four inch wooden post three feet high set for the lower east bank corner of this Claim, which is also the upper east bank corner of San Bernard Claim No. 13; thence with the meanders of the east bank of the said river, the following courses and distances up stream N. 19° 35' W. 116.86 varas, N. 36° 20' W. 108.32 varas, N. 43° 32' W. 59.0 varas, N. 45° 41' W. 92.88 varas, N. 58° 29' W. 50.0 varas, N. 47° 43' W. 60.62 varas, to a four inch wooden post three feet high set for the upper east bank corner of this Claim, which is also the lower east bank corner of San Bernard Claim No. 11; thence S. 57° 6' W. 145.98 varas, with the upper line of this Claim and the lower end line of San Bernard Claim No. 11, crossing the said San Bernard River to the place of beginning; said Survey is of an irregular shape and is so constructed that it will lie within the boundaries of a parallelogram, being not more than 1500 feet long and 600 feet wide, as required by law.

Assumed Magnetic Dec. 9 degrees, 36 minutes east. *for field notes*  
True Magnetic Dec. 8 " 13 " east.

M.B. Whicker)

Surveyed March 26th, 1926.

Chain Carriers.

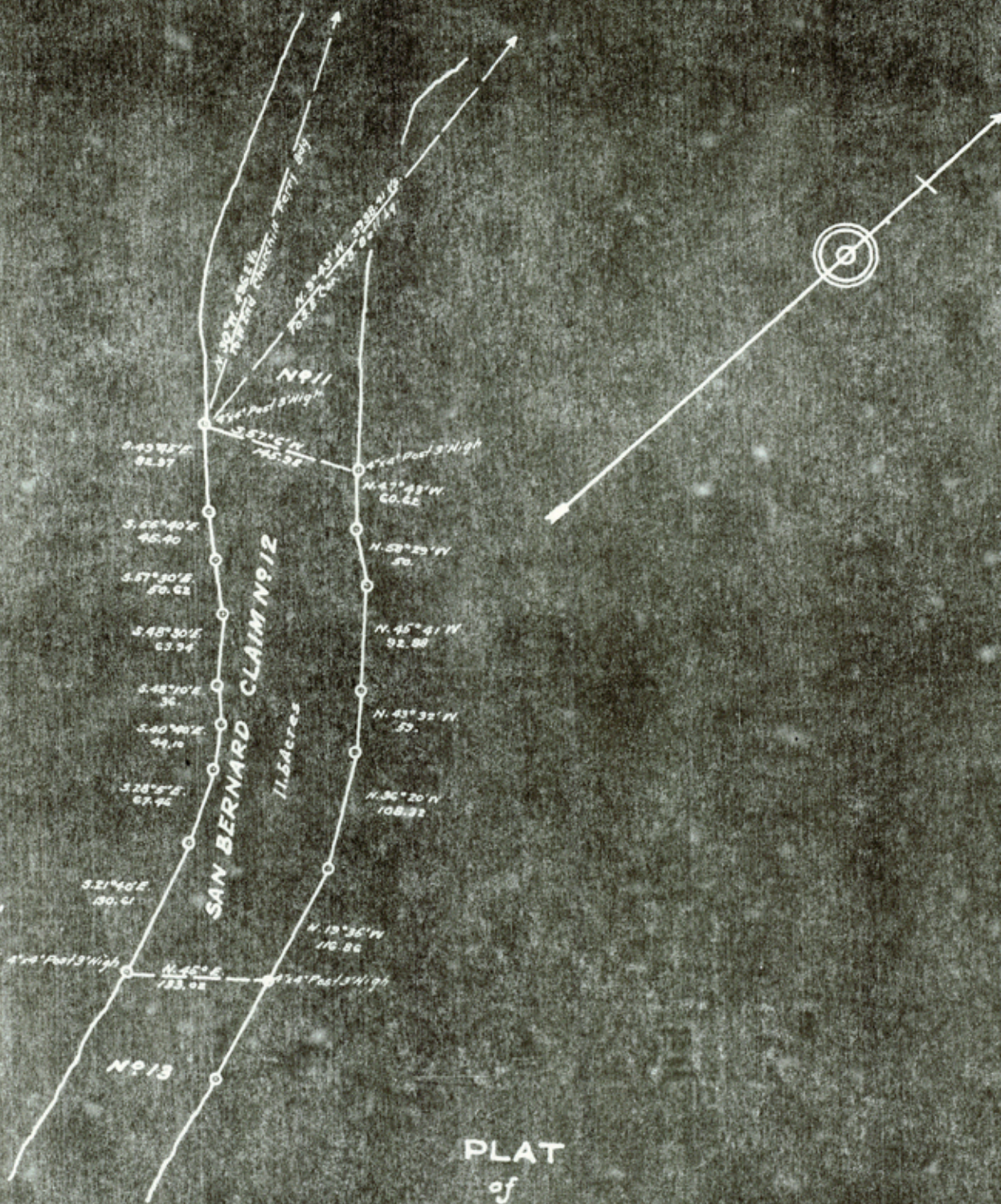
Jim Hazen (

I, H.W. Munson, County Surveyor of Brazoria County, Texas, do hereby certify that the foregoing described survey was actually made by me on the ground, according to law, on the date and with the Chain carriers aforesaid, duly qualified, and that all the corners, lines, boundaries and marks of the same, whether natural or artificial, are truly and correctly described and set forth in the foregoing field notes and attached plat, just as I found them on the ground, and they are recorded in Book F, page 445, of the records of my office.

Witness my hand and seal of office this 27th day of April, 1926.

*H.W. Munson*  
County Surveyor, Brazoria County, Texas.





PLAT  
of  
SAN BERNARD  
CLAIM NO. 12

Located by F. Dunn  
Scale 1" = 144 Yards

*H. W. Munson*  
County Surveyor  
Brazoria County



M 7 11 405-2  
Apl No. 14768

Field Notes +  
Sketch

Filed May 10/1926

JH Walker  
ackd & comd  
by JH W

RECEIVED AS STATED

\$ 1.<sup>00</sup>

MAY 10 1926

J. M. HAMILTON  
RECEIVER

OK acc'd to Sub Jk  
6/8/26 B

**Brazoria County**  
ANGLETON, TEXAS

GEO. D. BARNARD STA. CO. ST. LOUIS

Counter 15267

9/5-17-26  
Blucher



File No. 51-32

Brazoria County  
Copy of FN# Sk. fr. MF-11405, San Bernard River

Filed June 21 19 83

GARRY MAURO, Com'r

By Douglas J. Howard

WISCONSIN  
VICTOR LEXUS  
WISCONSIN

1981-1982

Counter 15268



# San Bernard River

MF 11406

THE STATE OF TEXAS)

COUNTY OF BRAZORIA)

Field notes of a survey of 11.2 acres of submerged land made for F. Dunn under authority and by virtue of her written Application filed with the undersigned County Surveyor of Brazoria County, Texas, on the 24th day of February, 1926, and recorded in Book H, page 41; which said Application described in brief the boundaries of a Mining Claim named and to be hereafter known as San Bernard Claim No.11, having been located on the ground on the 23rd day of February, 1926, by the said F. Dunn, or through her duly qualified Agent, who posted a written notice of Mining Claim, signed and dated by the said F. Dunn in the center of the upper end line of said Mining Claim, as required by law, and also posted a written notice signed and dated by the said F. Dunn at the upper west bank corner of said Mining Claim, and at each of the four corners set a temporary wooden post.

Situated in Brazoria County, Texas, being a part of the bed or channel of the San Bernard River, a river tributary to the Gulf of Mexico, and being about 15.3 miles, and about S.29°30' W. from Angleton, the County Seat Of Brazoria County, Texas, and being more particularly described and bounded as follows, to-wit:

Beginning at a four inch wooden post three feet high, set for the upper west bank corner of this Claim, which is also the lower west bank corner of San Bernard Claim No.10, from which the southeast corner of the T.B.Bell League, Abstract No.41, which is also the northeast corner of the T.& W.Alley League, Abstract No.2, bears N.6°51' W. 3487.07 varas, and the center of the west end of Churchill's Ferry Bridge, bears N. 10°34' E. 9.3 varas; thence with the meanders of the west bank of said river down stream, the following courses and distances: S.12°10' E. 121.25 varas, S.29°10' E. 173.02 varas, S.31°5' E. 86.08 varas, S.51°30' E. 67.25 varas, S.50°50' E. 54.68 varas, to a four inch wooden post three feet high, set for the lower west bank corner of this Claim, which is also the upper west bank corner of San Bernard Claim No.12; thence N.57° 6' E. 145.98 varas, crossing the said river to a four inch wooden post three feet high being the lower east bank corner of this Claim, which is also the upper east bank corner of San Bernard Claim No.12; thence with the meanders of the east bank of the said river, the following courses and distances up stream: N.48°9' W. 82.87 varas, N.47°42' W. 57.56 varas, N.38°9' W. 82.37 varas, N.28°25' W. 126.25 varas, N.4°18' W. 49.90 varas, to a four inch wooden post three feet high, set for the upper east bank corner of this Claim, which is also the lower east bank corner of said San Bernard Claim No.10; thence N.82°10' W. 154.58 varas, with the upper line of this Claim, and the lower end line of San Bernard Claim No.10, crossing the said San Bernard River to the place of beginning; said survey is of an irregular shape and is so constructed that it will lie within the boundaries of a parallelogram, being not more than 1500 feet long and 600 feet wide, as required by law.

Assumed Magnetic Dec. 9 degrees, 36 minutes east. *for field notes*  
True Magnetic Dec. 8 " 13 " east.

M.B.Whicker)

Surveyed March 26th, 1926.

Chain Carriers.

Jim Hazen )

I, H.W.Munson, County Surveyor of Brazoria County, Texas, do hereby certify that the foregoing described survey was actually made by me on the ground, according to law, on the date and with the Chain carriers aforesaid, duly qualified, and that all the corners, lines, boundaries and marks of the same, whether natural or artificial, are truly and correctly described and set forth in the foregoing field notes and attached plat, just as I found them on the ground, and they are recorded in Book F, page 444 of the records of my office.

Witness my hand and seal of office this 27th day of April, 1926.

*H.W. Munson*  
-----  
County Surveyor, Brazoria County, Texas.

Counter 15269







M. F. 11406 (2)

apl. No. 14767 2

Field Notes - &  
Sketch

Filed 5/10/1926

W. W. W. W.  
city corner  
by J. W. W.

RECEIVED AS STATED

\$ 1.<sup>00</sup>

MAY 10 1926

J. M. HAMILTON  
RECEIVER

OK accord to J. W. W.  
6/8/26 B

**Brazoria County**

ANGLETON, TEXAS

Geo. D. Barnard Sta. Co. St. Louis

Counter 15271

c/c 5-17-26  
Blucher



File No. 51-33

Brazoria County  
Copy of FNE Sk. fr. MF-11406, San Bernard River

Filed June 21 19 33

GARRY MAURO, Com'r

By Douglas J. Howard

Return to  
VICTORIA TEXAS

1933 June 21

Copy

NOTED

TO THE

BY

RECEIVED

Handwritten notes and signatures in the right margin, including a large 'X' and various initials.

Counter 15072



MF 11407

THE STATE OF TEXAS)

COUNTY OF BRAZORIA)

Field notes of a survey of 11.5 acres of submerged land made for F. Dunn under authority and by virtue of her written Application, Filed with the undersigned County Surveyor of Brazoria County, Texas, on the 24th day of February, 1926, and recorded in Book H, page 40; which said Application described in brief the boundaries of a Mining Claim named and to be hereafter known as San Bernard Claim No.10, having been located on the ground on the 23rd day of February, 1926, by the said F. Dunn, or through her duly qualified Agent, who posted a written notice of Mining Claim, signed and dated by the said F. Dunn, in the center of the upper end line of said Mining Claim, as required by law, and also posted a written notice signed and dated by the said F. Dunn at the upper west bank corner of said Mining Claim, and at each of the four corners set a temporary wooden post.

Situated in Brazoria County, Texas, being a part of the bed or channel of the San Bernard River, a river tributary to the Gulf of Mexico, and being about 15.3 miles, and about S29°30' W. from Angletop the County Seat of Brazoria County, Texas, and being more particularly described and bounded as follows, to-wit:

Beginning at a four inch wooden post three feet high, set for the upper west bank corner of this Claim, which is also the lower west bank corner of San Bernard Claim No.9; from which the southeast corner of the T.B.Bell League, Abstract No.41, which is also the northeast corner of the T. & W. Alley League, Abstract No.2, bears N.8°32' W. 3036.93 varas, and the center of the west end of Churchill's Ferry Bridge bears S.4°12' W. 451 varas, and a 26 inch Live Oak tree marked X bears S.29°30' W. 9.7 varas; thence with the meanders of the west bank of said river down stream, the following courses and distances: S.0°20' W. 160.60 varas, S.0°20' E. 136.44 varas, S.17°50' W. 39.17 varas, S.10°35' W. at 117.38 varas. Pass the center of the west end of the Churchill's Ferry Bridge and at 126.68 varas, to a four inch wooden post three feet high, set for the lower west bank corner of this Claim, which is also the upper west bank corner of San Bernard Claim No.11; thence S.82°10' E. 154.58 varas, crossing the said river to a four inch wooden post three feet high, set for the lower east bank corner of this Claim, which is also the upper east bank corner of San Bernard Claim No.11; thence with the meanders of the east bank of the said river, the following courses and distances up stream: N.7°30' E. 81.86 varas, N.2°33' W. 75.13 varas, N.0°7' W. 56.45 varas, N.2°33' E. 73.73 varas, N.3°26' E. 81.58 varas, N.0°40' W. 58.90 varas, N.2°28' W. 79.27 varas, to a four inch wooden post three feet high, set for the upper east bank corner of this Claim, which is also the lower east bank corner of San Bernard Claim No.9; thence S.78°41' W. 132.34 varas with the upper line of this Claim and the lower end line of San Bernard Claim No.9, crossing the said San Bernard River to the place of beginning; said survey is of an irregular shape and is so constructed that it will lie within the boundaries of a parallelogram, being not more than 1500 feet long and 600 feet wide, as the law requires

Assumed Magnetic Dec. 9 degrees, 36 minutes east. *for field notes*  
True Magnetic Dec. 8 " 13 " east.

M.B. Whicker)

Surveyed March 27th, 1926.

Chain Carriers.

Jim Hazen )


I, H.W. Munson, County Surveyor of Brazoria County, Texas, do hereby certify that the foregoing described survey was actually made by me on the ground, according to law, on the date and with the Chain carriers aforesaid, duly qualified, and that all the corners, lines, boundaries and marks of the same, whether natural or artificial, are truly and correctly described and set forth in the foregoing field notes and attached plat, just as I found them on the ground, and they are recorded in Book F, page 443 of the records of my office.

Witness my hand and seal of office this 27th day of April, 1926.

*H.W. Munson*  
\_\_\_\_\_  
County Surveyor, Brazoria County, Texas.

Counter 15273





PLAT  
of  
SAN BERNARD  
CLAIM No. 10

Located by F. Dunn  
Scale 1" = 144 Yards

*H. W. Munson*  
County Surveyor  
Brazoria County



M.F. 11407

Apl. No. 14766 (2)

Field Notes - &  
Sketch

Filed 5/10/1926  
Hwaekis  
actg. Court  
by JWH

RECEIVED AS STATED

\$ 1.<sup>00</sup>

MAY 10 1926

J. M. HAMILTON  
RECEIVED

Ok'd to send to  
6/8/26

**Brazoria County**  
ANGLETON, TEXAS

GEO. D. BARNARD STA. CO. ST. LOUIS

Counter 15275

5-17-26  
C/-  
Blacks



File No. 51-34

Brazoria County  
Copy of FN: Sk fr. MF-11407, San Bernard River

Filed June 21 19 83

GARRY MAURO, Com'r  
By Douglas J. Howard

RETURNED TO SENDER  
UNDELIVERABLE  
REASON: NO ADDRESS  
POSTMASTER: RETURN TO  
25021 RETURNED

Counter 15274



# San Bernard River

MF 11408

THE STATE OF TEXAS)

COUNTY OF BRAZORIA)

submerged

Field notes of a survey of 12.1 acres of land made for F. Dunn under authority and by virtue of her written Application filed with the undersigned County Surveyor of Brazoria County, Texas, on the 24th day of February, 1926, and recorded in Book H, page 39; which said Application described in brief the boundaries of a Mining Claim named and to be hereafter known as San Bernard Claim No.9, having been located on the ground on the 23rd day of February, 1926, by the said F. Dunn, or through her duly qualified Agent, who posted a written notice of Mining Claim signed and dated by the said F. Dunn, in the center of the upper end line of said Mining Claim, as required by law, and also posted a written notice signed and dated by the said F. Dunn at the upper west bank corner of said Mining Claim, and at each of the four corners set a temporary wooden post.

Situated in Brazoria County, Texas, being a part of the bed or channel of the San Bernard River, a river tributary to the Gulf of Mexico, and being about 15.3 miles, and about S.29°30' W. from Angleton, the County Seat of Brazoria County, Texas, and being more particularly described and bounded as follows, to-wit:

Beginning at a four inch wooden post three feet high set for the upper west bank corner of this Claim, which is also the lower west bank corner of San Bernard Claim No.8, from which the southeast corner of the T.B.Bell League, Abstract No.41, which is also the northeast corner of the T.& W.Alley League, Abstract No.2, bears N. 4°21' W. 2650.76 varas, and the center of the west end of Churchill's Ferry Bridge bears S.14°58' E. 838.4 varas, and a 10 inch Live Oak tree, marked X bears S.8°30' E. 10.6 varas; thence with the meanders of the west bank of said river down stream, the following courses and distances: S.51° E. 78.73 vs., S.56°30' E. 57.64 vs., S.49°20' E. 46.94 varas, S.38°20' E. 61.52 vs., S.25°20' E. 70.56 vs., S.23°30' E. 59.98 vs., S.8°40' E. 82.12 vs., to a four inch wooden post three feet high set for the lower west bank corner of this Claim, which is also the upper west bank corner of San Bernard Claim No.10; thence N.78°41' E. 132.34 varas crossing the said river to a four inch wooden post three feet high set for the lower east bank corner of this Claim, which is also the upper east bank corner of San Bernard Claim No.10; thence with the meanders of the east bank of the said river, the following courses and distances up stream, N.11°38' W. 30.17 vs., N.13°30' W. 104.69 vs., N.23°38' W. 110.45 vs., N.39°29' W. 189.94 vs., N.44°30' W. 116.78 vs. to a four inch wooden post three feet high set for the upper east bank corner of this Claim, which is also the lower east bank corner of San Bernard Claim No.8; thence S.38°35' W. 163.71 varas with the upper line of this Claim and the lower line of San Bernard Claim No.8, crossing the said San Bernard river to the place of beginning; said survey is of an irregular shape and is so constructed that it will lie within the boundaries of a parallelogram, being not more than 1500 feet long and 600 feet wide, as the law requires.

Assumed Magnetic Dec. 9 degrees, 36 minutes east. *for field notes*  
True Magnetic Dec. 8 " 13 " east.

M.B.Whicker)

Surveyed March 27th, 1926.

Chain Carriers.

Jim Hazen )

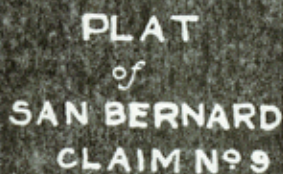
I, H.W.Munson, County Surveyor of Brazoria County, Texas, do hereby certify that the foregoing described survey was actually made by me on the ground, according to law, on the date and with the Chain carriers aforesaid, duly qualified, and that all the corners, lines, boundaries and marks of the same, whether natural or artificial, are truly and correctly described and set forth in the foregoing field notes and attached plat, just as I found them on the ground, and they are recorded in Book F, page 442 of the records of my office.

Witness my hand and seal of office this 27th day of April, 1926.

*H.W. Munson*  
County Surveyor, Brazoria County, Texas.

Counter 15277





*H. W. Munson*  
County Surveyor  
Brazoria County

Counter 15278



M. 7.11408 ②

Apl. No. 14765

Field Notes.

Filed May 10/1926  
J. H. Walker  
atig com.  
by J. H. Walker

RECEIVED AS STATED

\$ 1.00

MAY 10 1926

J. M. HAMILTON  
RECEIVER

OK acc'd to sub sk  
6/8/26

**Brazoria County**

ANGLETON, TEXAS

GEO. D. BARNARD STA. CO. ST. LOUIS

Counters 15279

c/c - 5-17-26  
Blucher



File No. 51-35

Brazoria County  
Copy of FN & Sk. fr. MF-11408, San Bernard River

Filed June 21 19 83

GARRY MAURO, Com'r  
By Douglas J. Howard

*[Faint, mostly illegible text from a document, possibly a report or survey, with some handwritten notes.]*

Counter 15280



# San Bernard River

MF11409

THE STATE OF TEXAS)

COUNTY OF BRAZORIA)

Field notes of a survey of 14.7 acres of submerged land made for F. Dunn under authority and by virtue of her written Application filed with the undersigned County Surveyor of Brazoria County, Texas, on the 27th day of February, 1926, and recorded in Book H, page 62; which said Application described in brief the boundaries of a Mining Claim named and to be hereafter known as San Bernard Claim No.8, having been located on the ground on the 25th day of February, 1926; by the said F. Dunn, or through her duly qualified Agent, who posted a written notice of Mining Claim signed and dated by the said F. Dunn, in the center of the upper end line of said Mining Claim, as required by law, and also posted a written notice signed and dated by the said F. Dunn at the upper west bank corner of said Mining Claim, and at each of the four corners set a temporary wooden post.

Situated in Brazoria County, Texas, being a part of the bed or channel of the San Bernard River, a river tributary to the Gulf of Mexico, and being about 15.3 miles, and about S.29°30' W. from Angleton, the County Seat of Brazoria County, Texas, and being more particularly described and bounded as follows, to-wit:

Beginning at a four inch wooden post three feet high, set for the upper west bank corner of this Claim, which is also the lower west bank corner of San Bernard Claim No.7, from which the southeast corner of the T.B.Bell League, Abstract No.41, which is also the northeast corner of the T. & W. Alley League, Abstract No.2, bears N.1°20' E. 2174.58 varas, and the center of the west end of Churchill's Ferry Bridge bears S.20°6' E. 1362.0 varas, and a 24 inch Red Oak tree marked X bears S.34° W. 10 varas; thence with the meanders of the west bank of said river down stream, the following courses and distances; S.16°15' E. 106.13 vs., S.27° E. 59.90 vs., S.21°5' E. 85.82 vs., S.30° E. 91.66 vs., S.33°5' E. 77.18 vs., S.40°15' E. 117.58 to a four inch wooden post three feet high set for the <sup>lower</sup> west bank corner of this Claim, which is also the upper west bank corner of San Bernard Claim No.9; thence north 38°35' E. 163.71 varas crossing the said river to a four inch wooden post three feet high set for the lower east bank corner of this Claim, which is also the upper east bank corner of San Bernard Claim No.9; thence with the meanders of the east bank of the said river, the following courses and distances up stream N.34°21' W. 67.07 vs., N.35°35' W. 74.38 vs., N.27°58' W. 58.82 vs., N.26°47' W. 56.34 vs., N.23°26' W. 106.85 vs., N.19°57' W. 34.38 vs., N.16°42' W. 29.59 vs., N.25°26' W. 53.21 vs., to a four inch wooden post three feet high set for the upper east bank corner of this Claim, which is also the lower east bank corner of San Bernard Claim No.7; thence S. 58°2' W. 158.09 vs., with the upper line of San Bernard Claim No.7, crossing the said San Bernard river to the place of beginning; said survey is of an irregular shape and is so constructed that it will lie within the boundaries of a parallelogram, being not more than 1500 feet long, and 600 feet wide, as the law requires.

Assumed Magnetic Dec, 9 degrees, 36 minutes east. *for field notes*  
True Magnetic Dec. 8 " 13 " east.

M.B.Whicker)

Surveyed March 27th, 1926,

Chain Carriers.

Jim Hazen )

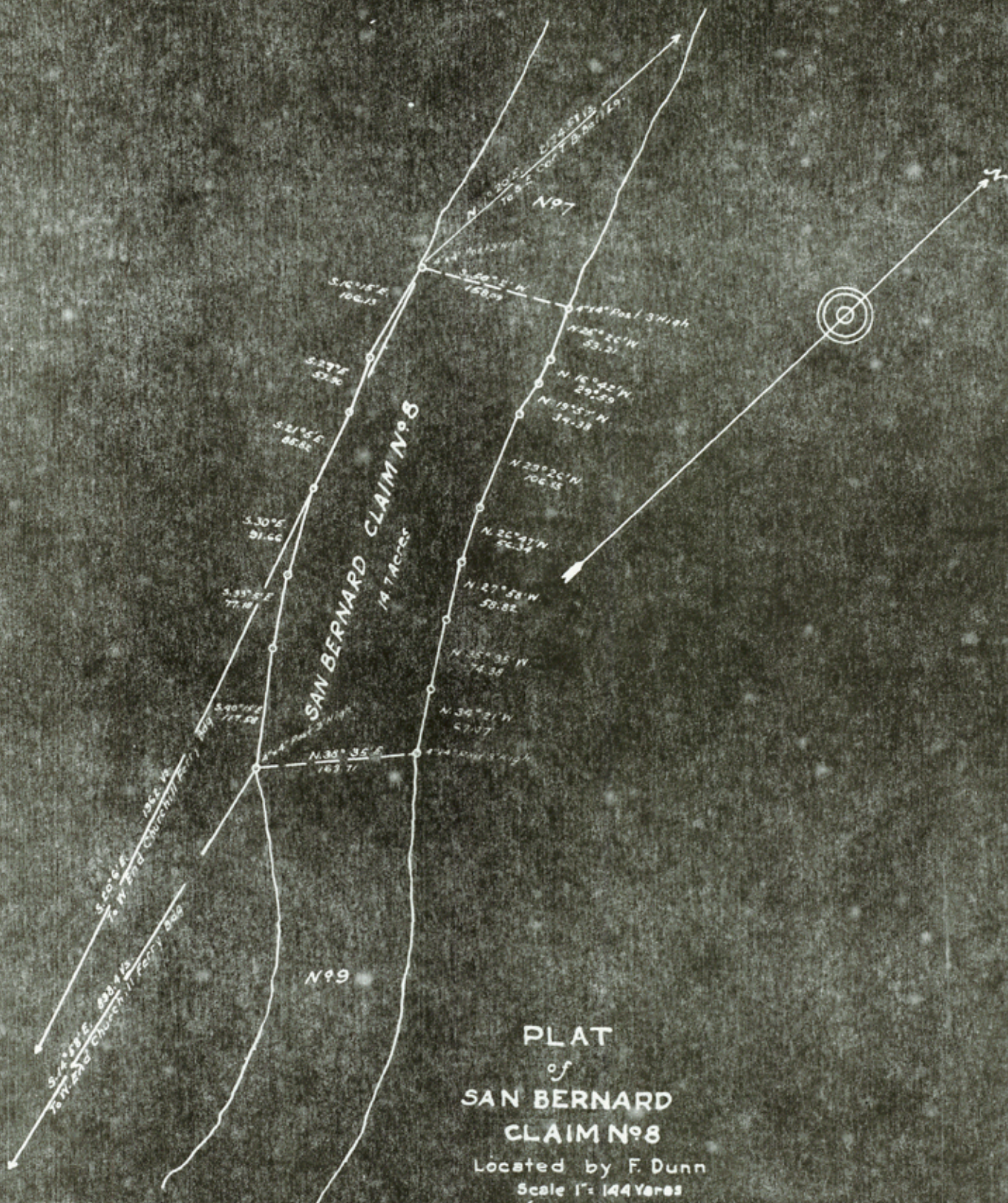
I, H.W.Munson, County Surveyor of Brazoria County, Texas, do hereby certify that the foregoing described Survey was actually made by me on the ground, according to law, on the date and with the Chain Carriers aforesaid, duly qualified, and that all the corners, lines boundaries and marks of the same, whether natural or artificial, are truly and correctly described and set forth in the foregoing field notes and attached plat, just as I found them on the ground, and they are recorded in Book F, page 441 of the records of my office.

Witness my hand and seal of office this 27th day of April, 1926.

*H.W.Munson*  
-----  
County Surveyor of Brazoria County, Texas.

Counter 15281





PLAT  
of  
SAN BERNARD  
CLAIM No. 8

Located by F. Dunn  
Scale 1" = 144 Yards

*F. W. Williamson*  
County Surveyor  
Brazoria County



11409

(2)

Apl. No. 14764

Field Notes.  
+ sketch

Filed May 10/1926

J. H. Walker  
Deleg. Comm.  
by J. H. W.

RECEIVED AS STATED

\$ 1.<sup>00</sup>

MAY 10 1926

J. M. HAMILTON  
RECEIVER

OK acc'd to Lurock  
6/8/26

**Brazoria County**

ANGLETON, TEXAS

OFF. D. BARNARD STA. CO. ST. LOUIS

Counter 15283

c/c 5-17-26  
Blucher



Counter 15284



# San Bernard River

MF11410

THE STATE OF TEXAS)

COUNTY OF BRAZORIA)

Field notes of a survey of 12.0 acres of submerged land made for F. Dunn under authority and by virtue of her written Application filed with the undersigned County Surveyor of Brazoria County, Texas, on the 27th day of February, 1926, and recorded in Book H, page 61; which said Application described in brief the boundaries of a Mining Claim named and to be hereafter known as San Bernard Claim No.7; having been located on the ground on the 25th day of February, 1926, by the said F. Dunn, or through her duly qualified Agent, who posted a written notice of Mining Claim signed and dated by the said F. Dunn, in the center of the upper end line of said Mining Claim, as required by law, and also posted a written notice signed and dated by the said F. Dunn at the upper west bank corner of said Mining Claim, and at each of the four corners set a temporary wooden post.

Situated in Brazoria County, Texas, being a part of the bed or channel of the San Bernard River, a river tributary to the Gulf of Mexico, and being about 15.3 miles, and about S.29°30' W. from Angleton, the County Seat of Brazoria County, Texas, and being more particularly described and bounded as follows, to-wit:

Beginning at a four inch wooden post three feet high, set for the upper west bank corner of this Claim, which is also the lower west bank corner of San Bernard Claim No.6, from which the southeast corner of the T.B.Bell League, Abstract No.41, which is also the northeast corner of the T.& W.Alley League, Abstract No.2, bears N.6°58' E. 1738.23 varas, and the center of the west end of Churchill's Ferry Bridge bears S.19°59' E. 1838.3 varas, and a 12 inch Live Oak tree, marked X bears S.59° W. 5.6 varas; thence with the meanders of the west bank of said river down stream, the following courses and distances: S.25°40' E. 140.00 varas, S.6° E. 45.79 varas, S.19°40' E. 123.34 varas, S.14°20' E. 48.20 varas, S.15°45' E. 73.08 varas, S.26° E. 48.60 varas, to a four inch wooden post three feet high, set for the lower west bank corner of this Claim, which is also the upper west bank corner of San Bernard Claim No.8; thence N.58°2 E 158.09 varas, crossing the said river to a four inch wooden post three feet high set for the lower east bank corner of this Claim, which is also the upper east bank corner of San Bernard Claim No.8; thence with the meanders of the east bank of the said River, the following courses and distances up stream N.24°31' W. 113.87 varas, N.18°57' W.120.89 varas, N.22°32' W. 110.20 varas, N.23°22' W. 37.30 varas, N.31°31' W. 132.26 varas to a four inch wooden post three feet high set for the upper east corner of this Claim, which is also the lower east bank corner of San Bernard Claim No.6 ~~Claim~~; thence S.38°40' W. 130.38 varas with the upper line of this Claim and the lower end line of San Bernard Claim No.6, crossing the said River to the place of beginning; said survey is of an irregular shape and is so constructed that it will lie within the boundaries of a parallelogram, being not more than 1500 feet long and 600 feet wide, as the law requires. Assumed Magnetic Dec.9 degrees, 13 minutes east, <sup>38 minutes east (see field notes)</sup> True Magnetic Dec.8 degrees, 13 minutes east.

M.B.Whicker)

Surveyed March 27th, 1926.

Chain Carriers.

Jim Hazen )

I, H.W.Munson, County Surveyor of Brazoria County, Texas, do hereby certify that the foregoing described survey was actually made by me on the ground, according to law, on the date and with the chain carriers aforesaid, duly qualified, and that all the corners, lines, boundaries, and marks of the same, whether natural or artificial, are truly and correctly described and set forth in the foregoing field notes and attached plat, just as I found them on the ground, and they are recorded in Book F, page 440 of the records of my office.

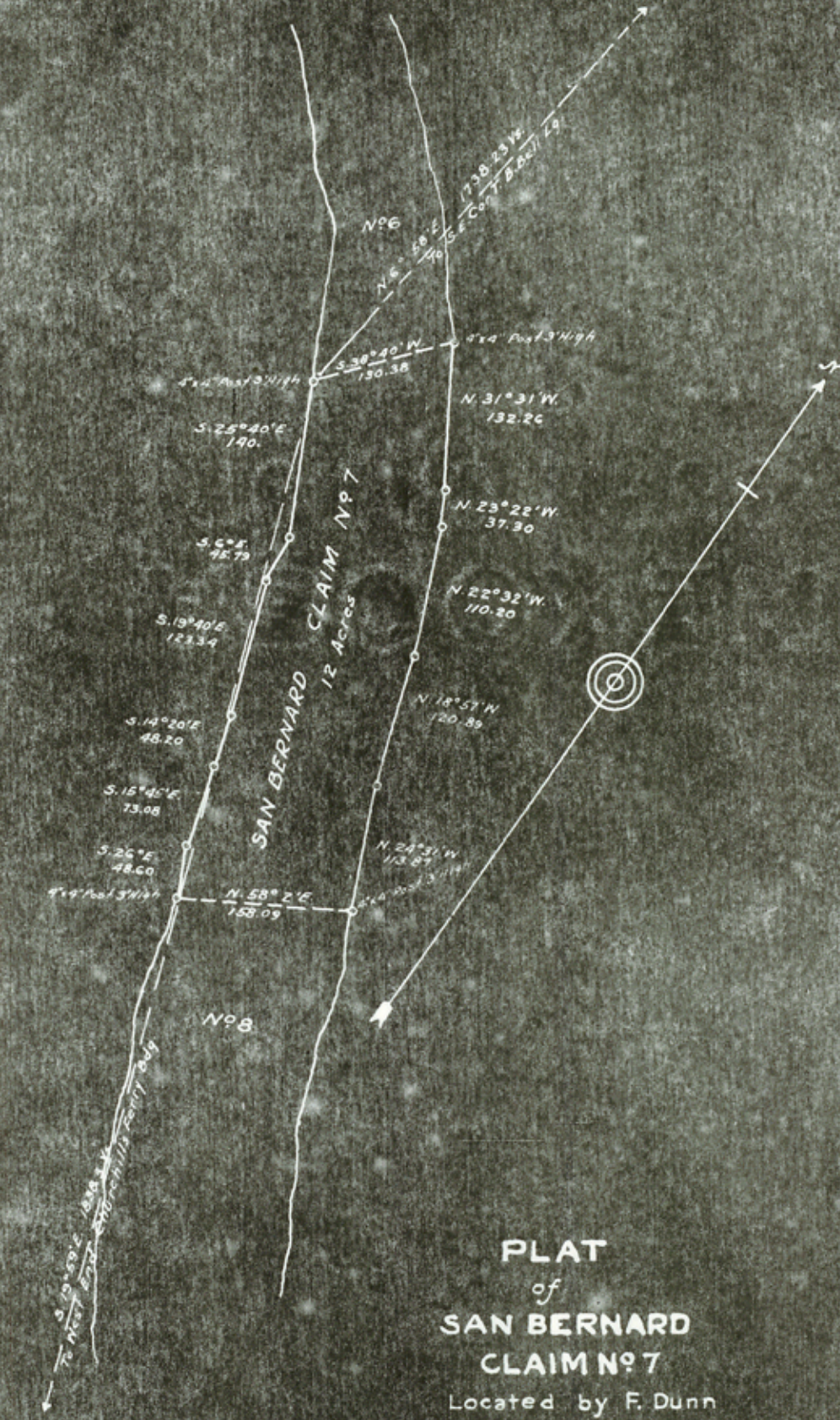
Witness my hand and seal of office this 27th day of April, 1926.

*H.W. Munson*

County Surveyor of Brazoria County, Texas.

Counter 15285







supp. no. 14105

Filed Notes - &  
Sketch

Filed May 10/1926  
H. Walker  
Atty. Gen.  
by JWA

RECEIVED AS STATED

\$ 1.00

MAY 10 1926

J. M. HAMILTON  
RECEIVER

OK accord to Surveyor's Rk.  
6/8/26

**Brazoria County**  
ANGLETON, TEXAS

Geo. D. Barnard Sta. Co. St. Louis

9/5-17-26  
Plucher

By Wm. J. Hamilton  
County Clerk  
Filed May 10 1926  
Brazoria County  
File No. 21-35

00021/1/1926

Counter 15287



Counters 15288



# San Bernard River

MF/1411

THE STATE OF TEXAS)

COUNTY OF BRAZORIA)

Field notes of a survey of 7.4 acres of submerged land made for F. Dunn under authority and by virtue of her written Application filed with the undersigned County Surveyor of Brazoria County, Texas, on the 27th day of February, 1926, and recorded in Book H, page 60, which said Application described in brief the boundaries of a Mining Claim named and to be hereafter known as San Bernard Claim No.6, having been located on the ground on the 25th day of February, 1926, by the said F. Dunn, or through her duly qualified Agent, who posted a written notice of Mining Claim signed and dated by the said F. Dunn, in the center of the upper end line of said Mining Claim, as required by law, and also posted a written notice signed and dated by the said F. Dunn at the upper west bank of said Mining Claim, and at each of the four corners set a temporary wooden post.

Situated in Brazoria County, Texas, being a part of the bed or channel of the San Bernard River, a river tributary to the Gulf of Mexico, and being about 15.3 miles, and about S.29°30' W. from Angleton, the County Seat Of Brazoria County, Texas, and being more particularly described and bounded as follows, to-wit:

Beginning at a four inch wooden post three feet high, set for the upper west bank corner of this Claim, which is also the lower west bank corner of San Bernard Claim No.5, from which the southeast corner of the T.B.Bell League, Abstract No.41, which is also the northeast corner of the T. & W. Alley League, Abstract No.2, bears N.19°4' E. 1491.11 varas, and the center of the west end of Churchill's Ferry Bridge bears S.23°52' E. 2234.8 varas, and a 20 inch Live Oak tree, marked X bears N.68°30' W. 2.8 varas; thence with the meanders of the west bank of said river down stream the following courses and distances; S.47°10' E. 50.36 varas, S.50°40' E. 26.96 varas, S.47°30' E. 58.54 varas, S.46°40' E. 45.72 varas, S.48°35' E. 36.00 varas, S.44° E. 74.02 varas, S.32°20' E. 69.88 varas, S.24°30' E. 63.43 varas, to a four inch wooden post three feet high, set for the lower west bank corner of this Claim, which is also the upper west bank corner of San Bernard Claim No.7; thence N.38°40' E. 130.38 varas, crossing the said river to a four inch wooden post three feet high, being the lower east bank corner of this Claim, which is also the upper east bank corner of San Bernard Claim No.7; thence with the meanders of the east bank of the said river, the following courses and distances up stream N.41°31' W. 148.82 varas, N.48°29' W. 181.62 varas, N.47°19' W. 76.68 varas, to a four inch wooden post three feet high, set for the upper east bank corner of this Claim, which is also the lower east bank corner of San Bernard Claim No.5; thence S.43°50' W. 96.37 varas with the upper line of this Claim and the lower line of San Bernard Claim No.5, crossing the said San Bernard river to the place of beginning; said survey is of an irregular shape and is so constructed that it will lie within the boundaries of a parallelogram, being not more than 1500 feet long and 600 feet wide, as the law requires.

Assumed Magnetic Dec. 9 degrees, 36 minutes east. *for field notes*  
True Magnetic Dec 8 " 13 " east.

M.B. Whicker)

Surveyed March 27th, 1926.

Chain Carriers.

Jim Hazen )

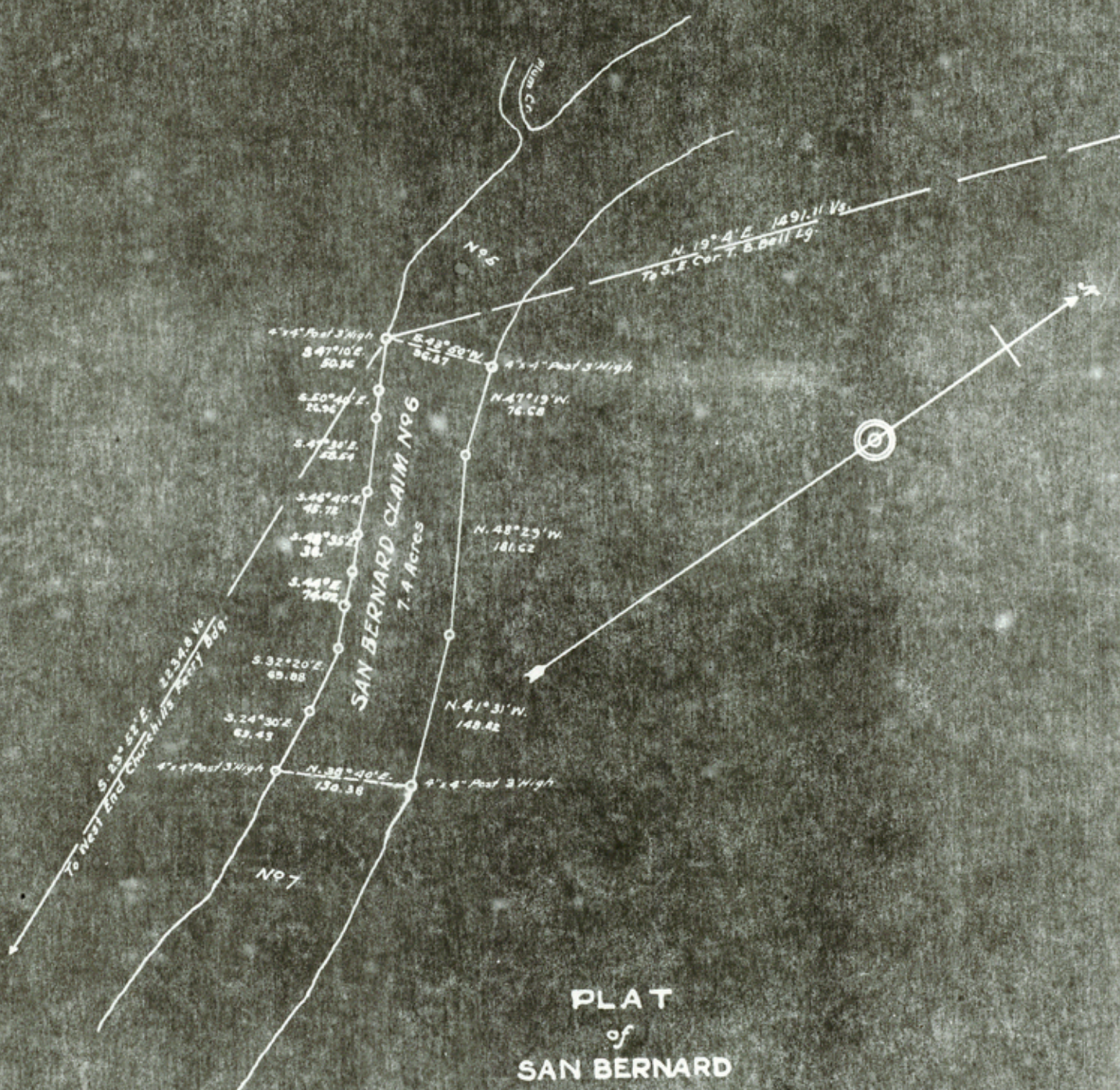
I, H.W. Munson, County Surveyor of Brazoria County, Texas, do hereby certify that the foregoing described survey was actually made by me on the ground, according to law, on the date and with the Chain Carriers aforesaid, duly qualified, and that all the corners, lines, boundaries and marks of the same, whether natural or artificial, are truly and correctly described and set forth in the foregoing field notes and attached plat, just as I found them on the ground, and they are recorded in Book F, page 439 Of the records of my office.

Witness my hand and seal of office this 27th day of April, 1926.

*H.W. Munson*  
-----  
County Surveyor, Brazoria County, Texas.

Counter 15289





PLAT  
of  
SAN BERNARD  
CLAIM No. 6  
Located by F. Dunn  
Scale 1" = 144 Yards  
*H. W. Munson*  
County Surveyor  
Brazoria County



*W. 1 1 1 1 1*  
Apl. No. 14762

Field Notes &  
Sketch

Filed May 10/1926  
J. Walker  
Det. Com. 22  
by J. M. H.

RECEIVED AS STATED

\$ 1.<sup>00</sup>

MAY 10 1926

J. M. HAMILTON  
RECEIVED

*OK accord to Lura Sk,  
6/8/26 B*

**Brazoria County**

ANGLETON, TEXAS



File No. 51-38

Brazoria County  
Copy of FN: Sk. fr. MF-11411, San Bernard River

Filed June 21 19 83

GARRY MAURO, Com'r  
By Douglas J. Howard

RECEIVED AS STATED

MAY 10 1983

J. M. HAMILTON  
CLERK

Brazoria County

ANGLETON, TEXAS

Filed May 10/1983  
J. M. Hamilton  
Clerk

OK and to file  
6/8/83

1982/1/1/1983

Counter 15292



MF11412

STATE OF TEXAS)

COUNTY OF BRAZORIA)

Field notes of a survey of 8.5 acres of submerged land made for F. Dunn under authority and by virtue of her written Application filed with the undersigned County Surveyor of Brazoria County, Texas, on the 27th day of February, 1926, and recorded in Book H, page 59, which said Application described in brief the boundaries of a Mining Claim named and to be hereafter known as San Bernard Claim No.5; having been located on the ground on the 25th day of February, 1926, by the said F. Dunn, or through her duly qualified Agent, who posted a written notice of Mining Claim signed and dated by the said F. Dunn, in the center of the upper end line of said Mining Claim, as required by law, and also posted a written notice signed and dated by the said F. Dunn at the upper west bank corner of said Mining Claim, and at each of the four corners set a temporary wooden post.

Situated in Brazoria County, Texas, being a part of the bed or channel of the San Bernard River, a river tributary to the Gulf of Mexico, and being about 15.3 miles, and about S.29°30' W. from Angleton, the County Seat of Brazoria County, Texas, and being more particularly described and bounded as follows, to-wit:

Beginning at a four inch wooden post three feet high set for the upper west bank corner of this Claim, which is also the lower west bank corner of San Bernard Claim No.4, from which the southeast corner of the T.B.Bell League, Abstract No.41, which is also the northeast corner of the T.&W.Alley League, Abstract No.2, bears N.31°58' E. 1056.51 varas, and the center of the west end of Churchill's Ferry Bridge bears S.20°55' E. 2737.1 varas, and a 30 inch Live Oak tree, marked X bears N.42° W. 5 varas; thence with the meanders of the west bank of said river down stream, the following courses and distances: S.14°45' W. 96.98 vs., S.1°10' W. 68.11 vs., South 34.88 vs., S.11°45' E. 72.00 vs., S.9° E. 42.80 vs., S.6°55' E. 43.74 vs., S.12°20' E. 51.48 vs., S.12°25' E. 44.21 vs., S.34° 45' E. 43.24 vs., S.40°30' E. 40.86 vs., to a four inch wooden post three feet high set for the lower west bank corner of this Claim, which is also the upper west bank corner of San Bernard Claim No.6; thence N.43°50' E 96.37 varas, crossing the said river to a four inch wooden post three feet high set for the lower east bank corner of this Claim, which is also the upper east bank corner of San Bernard Claim No.6; thence with the meanders of the east bank of the said river, the following courses and distances: up stream N.21°10' W. 69.66 vs., N.14°36' W. 126.07 vs., N.0°59' E. 97.09 varas, N.12°20' E. 87.26 vs. to a four inch wooden post three feet high set for the east bank corner of this Claim, which is also the lower east bank corner of said San Bernard No.4 Claim; thence N.54°4' W. 126.44 varas with the upper line of this Claim and the lower end line of San Bernard Claim No.4, crossing the said San Bernard river to the place of beginning; said survey is of an irregular shape, and is so constructed that it will lie within the boundaries of a parallelogram, being not more than 1500 feet long and 600 feet wide, as the law requires.

Assumed Magnetic Dec. 9 degrees, 36 Minutes East. *for field notes.*  
True Magnetic Dec. 8 " 13 " East.

M.B.Whicker)

Surveyed March 30th, 1926.

Chain Carriers.

Jim Hazen )

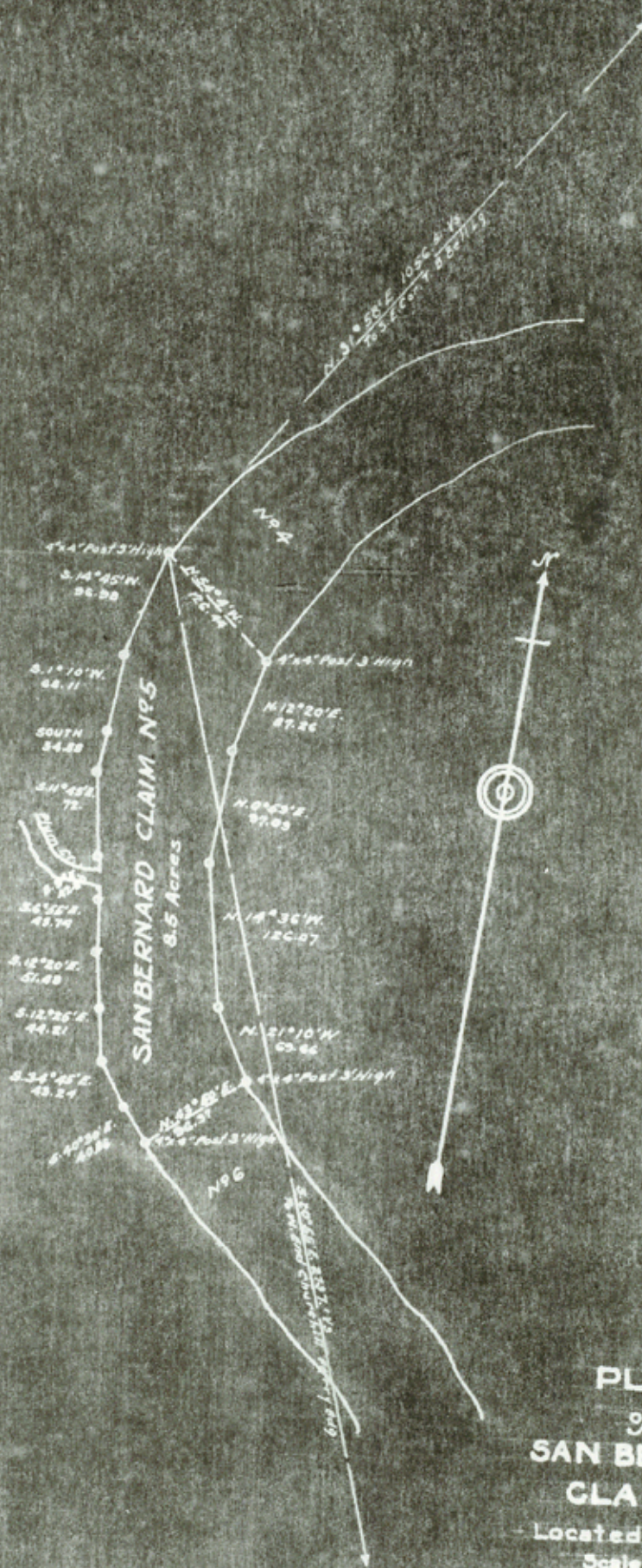
I, H.W. Munson, County Surveyor of Brazoria County, Texas, do hereby certify that the foregoing described survey was actually made by me on the ground, according to law, on the date and with the Chain carriers aforesaid, duly qualified, and that all the corners, lines, boundaries and marks of the same, whether natural or artificial, are truly and correctly described and set forth in the foregoing field notes and attached plat, just as I found them on the ground, and they are recorded in Book F, page 438 of the records of my office.

Witness my hand and seal of office this 27th day of April, 1926.

*H.W. Munson*  
\_\_\_\_\_  
County, Surveyor, Brazoria County, Texas.

Counter 15293





PLAT  
of  
SAN BERNARD  
CLAIM N95  
Located by F. Dunn  
Scale 1" = 164 Yards  
*H. W. Munson*  
County Surveyor  
Brazoria County



111712

Apl. No. 1476

Filed Notes &  
Sketch

Filed May 10-1926  
J. H. Walker  
atty. Gen.  
by J. H. W.

RECEIVED AS STATED

\$ 1.00

MAY 10 1926

J. M. HAMILTON  
RECEIVED

OK accord to Lura's St.  
6/8/26 B

**Brazoria County**  
ANGLETON, TEXAS



File No. 51-39  
Brazoria County  
Copy of FN: SK. Fr MF-11412, San Bernard River  
Filed June 21 19 83  
GARRY MAURO, Com'r  
By Douglas J. Howard

*Filed May 10-1983  
J. M. Hamilton  
County Clerk*

RECEIVED AS STATED  
MAY 10 1983  
J. M. HAMILTON  
COUNTY CLERK  
*Attest to above  
6/2/83*  
Brazoria County  
ANGELTON, TEXAS

*2001 Return*

*Counter 15296*



# San Bernard River

MF/1413

STATE OF TEXAS)

COUNTY OF BRAZORIA)

Field notes of a survey of 8.6 acres of submerged land made for F. Dunn under authority and by virtue of her written Application filed with the undersigned County Surveyor of Brazoria County, Texas, on the 27th day of February, 1926, and recorded in Book H, page 58, which said Application describes in brief the boundaries of a Mining Claim named and to be hereafter known as San Bernard Claim No.4, having been located on the ground on the 25th day of February, 1926 by the said F. Dunn, or through her duly qualified Agent, who posted a written notice of Mining Claim signed and dated by the said F. Dunn, in the center of the upper end line of said Mining Claim, as required by law, and also posted a written notice signed and dated by the said F. Dunn at the upper west bank corner of said Mining Claim, and at each of the four corners set a temporary wooden post.

Situated in Brazoria County, Texas, being a part of the bed or channel of the San Bernard River, a river tributary to the Gulf of Mexico, and being about 15.3 miles, and about S.29°30' W. from Angleton, the County Seat of Brazoria County, Texas, and being more particularly described and bounded as follows, to-wit:

Beginning at a four inch wooden post three feet high, which is the upper west bank corner of this Claim, which is also the lower west bank corner of San Bernard Claim No.3, from which the southeast corner of the T.B.Bell League, Abstract No.41, which is also the northeast corner of the T.&W.Alley League, Abstract No.2, bears N.15°38' E.655.42 varas, and the center of the west end of Churchill's Ferry Bridge bears S.11°53' E. 2883.7 varas, and a 24 inch Live Oak tree, marked X bears N. 39° W. 16.7 varas; thence with the meanders of the west bank of said river down stream, the following courses and distances: S.76°45' W. 78.66 vs., S.67°40' W. 96.30 vs., S.62°15' W. 69.48 vs., S.47°40' W. 151.38 vs., S.29°50' W. 87.84 vs., to a four inch wooden post three feet high set for the lower west bank corner of this Claim, which is also the upper west bank corner of San Bernard Claim No.5; thence S.54°4' E. 126.44 varas, crossing the said River to a four inch wooden post three feet high set for the lower east bank corner of this Claim, which is also the upper east bank corner of San Bernard Claim No.5; thence with the meanders of the east bank of the said River, the following courses and distances up stream N.20°8' E. 48.20 vs., N.33°51' E 100.04 vs., N.49°45' E 83.92 vs., N.54°42' E. 67.72 vs., N.74°43' E. 41.54 vs., N.74°24' E. 100.91 vs to a four inch wooden post three feet high set for the upper east bank corner of this Claim, which is also the lower east bank corner of the said San Bernard Claim No.3; thence N.31°23' W. 93.19 varas with the upper line of this Claim and the lower end line of San Bernard Claim No.3, crossing the said San Bernard River to the place of beginning; said survey is of an irregular shape and is so constructed that it will lie within the boundaries of a parallelogram, being not more than 1500 feet long and 600 feet wide, as the law requires.

Assumed Magnetic Dec. 9 degrees, 36 minutes east. *for field notes*  
True Magnetic Dec. 8 " 13 " east.

M.B.Whicker)

Surveyed March 30th, 1926

Chain Carriers.

Jim Hazen )


I, H.W.Munson, County Surveyor of Brazoria County, Texas, do hereby certify that the foregoing described survey was actually made by me on the ground, according to law, on the date and with the Chain carriers aforesaid, duly qualified, and that all the corners, lines, boundaries and marks of the same, whether natural or artificial, are truly and correct described and set forth in the foregoing field notes and attached plat, just as I found them on the ground, and they are recorded in Book F, page 437 Of the records of my office.

Witness my hand and seal of office this 27th day of April, 1926.

*H.W. Munson*  
-----  
County Surveyor of Brazoria County, Texas.

Counter 15297







Apl. No. 14760

Field Notes - &  
Sketch

Filed May 10-1926  
H Walker  
Actg. Commr  
by JWH

RECEIVED AS STATED

\$ 1.00

MAY 10 1926

J. M. HAMILTON  
RECEIVER

OK accd to Lums H.  
6/8/26 B

**Brazoria County**

ANGLETON, TEXAS

GEO. D. BARNARD STA. CO. ST. LOUIS

Counter 15299

over 1 returned

1 5 15-26



22021 Howard

Counter 15300

File No. 51-40  
Brazoria County  
Copy of FN & Sk. fr. MF-11413, San Bernard River  
Filed June 21 19 83  
By GARRY MAURO, Com'r  
Douglas J. Howard

*[Faint mirrored text from reverse side]*

RECEIVED AS STATED

MAY 10 1986

U. S. MARSHAL  
HAMILTON

Brazoria County

ANGLETON, TEXAS



# San Bernard River

MF11414

THE STATE OF TEXAS)

COUNTY OF BRAZORIA)

Field notes of a Survey of 6.84 acres of submerged land made for F. Dunn under authority and by virtue of her written Application filed with the undersigned County Surveyor of Brazoria County, Texas, on the 27th day of February, 1926, and recorded in Book H, page 57; which said Application described in brief the boundaries of a Mining Claim named and to be known hereafter as San Bernard Claim No.3, having been located on the ground on the 25th day of February, 1926, by the said F. Dunn, or through her duly qualified Agent, who posted a written notice of Mining Claim signed and dated by the said F. Dunn, in the center of the upper end line of said Mining Claim, as required by law, and also posted a written notice signed and dated by the said F. Dunn at the upper west bank corner of said Mining Claim, and at each of the four corners set a temporary wooden post.

Situated in Brazoria County, Texas, being a part of the bed or channel of the San Bernard River, a river tributary to the Gulf of Mexico, and being about 15.3 miles, and about S.29°30' W. from Angleton, the County Seat of Brazoria County, Texas, and being more particularly described and bounded as follows, to-wit:

Beginning at a four inch wooden post three feet high, which is the upper west bank corner of this Claim, which is also the lower west bank corner of San Bernard Claim No.2, from which the southeast corner of the T.B.Bell League, Abstract No.41, which is also the northeast corner of the T.& W.Alley League, Abstract No.2, bears N. 24°48' W. 670.98 varas, and the center of the west end of Churchill's Ferry Bridge bears S.2°44' E. 2847.2 varas, and an 18 inch Red Oak tree, marked X bears N.56°30' W. 17.2 varas; thence with the meanders of the west bank of said river down stream, the following courses and distances: S68°30' W. 57.24 varas, S.79° W. 84.60 vs., N.85°15' W. 138.06 vs., N.82°20' W. 61.92 vs., S.87°50' W. 122.94 vs., to a four inch wooden post three feet high set for the lower west bank corner of this Claim, which is also the upper west bank corner of San Bernard Claim No.4; thence S.31°23' E. 93.19 varas crossing the said river to a four inch wooden post three feet high, being the lower east bank corner of this Claim, which is also the upper east bank corner of San Bernard Claim No.4; thence with the meanders of the east bank of the said river, the following courses and distances up stream N.87°5' E. 30.38 vs., S.87°59' E. 85.61 vs., S.86°19' E. 175.21 vs., N.83°9' E. 73.01 vs., N.69°10' E. 107.93 vs., to a four inch wooden post three feet high set for the upper east bank corner of this Claim, which is also the lower east bank corner of said San Bernard Claim No.2; thence N.38°9' W. 88.28 varas with the upper line of this Claim and the lower end line of San Bernard Claim No.2, crossing the said San Bernard River to the place of beginning; said survey is of an irregular shape and is so constructed that it will lie within the boundaries of a parallelogram, being not more than 1500 feet long and 600 feet wide, as the law requires.

Assumed Magnetic Dec. 9 degrees, 36 minutes East. *for field notes*  
True Magnetic Dec. 8 " 13 " East.

M.B.Whicker)

Surveyed March 30th, 1926.

Chain Carriers.

Jim Hazen )

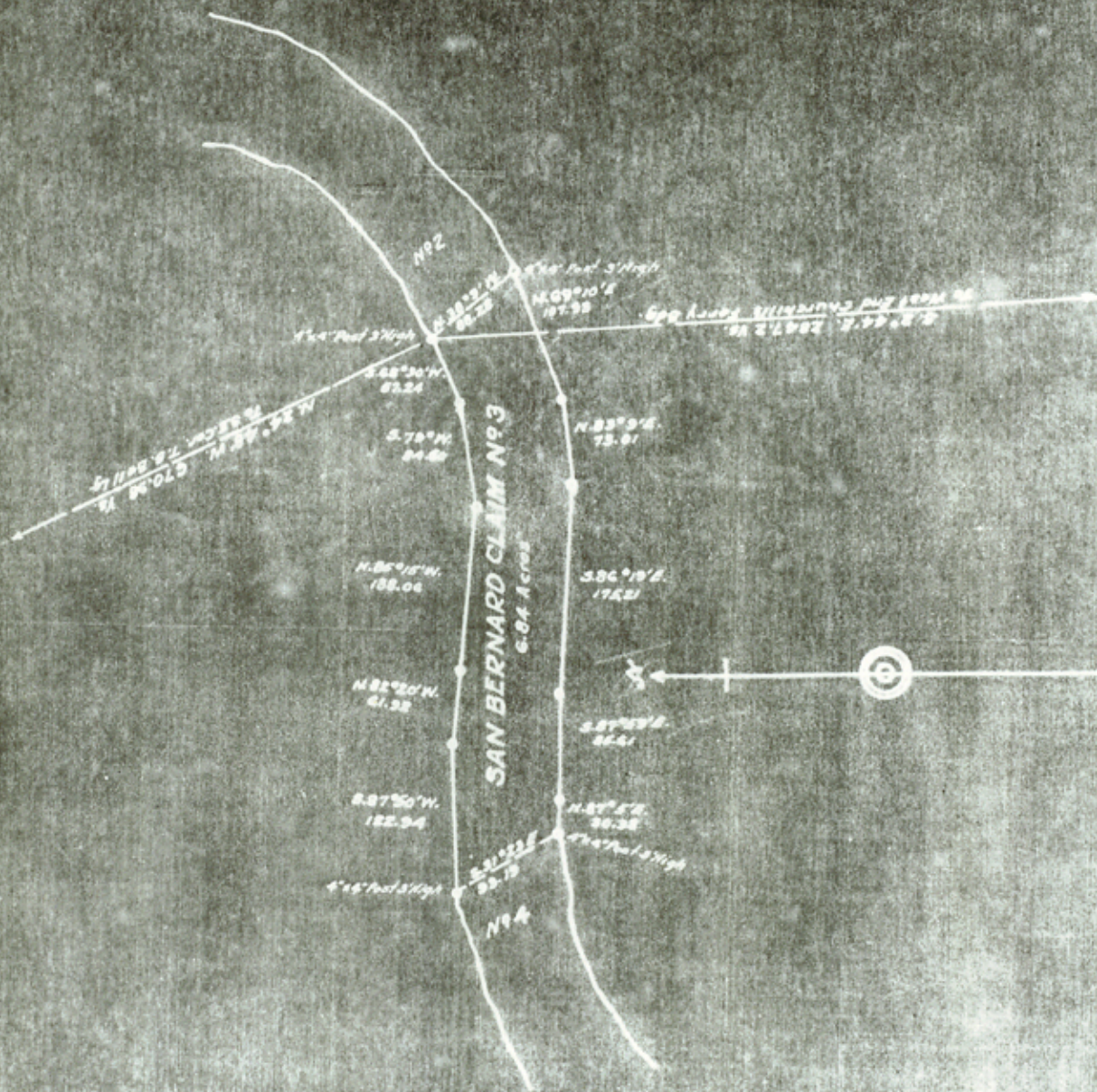
I, H.W.Munson, County Surveyor of Brazoria County, Texas, do hereby certify that the foregoing described survey was actually made by me on the ground, according to law, on the date and with the Chain Carriers aforesaid, duly qualified, and that all the corners, lines, boundaries and marks of the same, whether natural or artificial, are truly and correctly described and set forth in the foregoing field notes and attached plat, just as I found them on the ground, and they are recorded in Book F, page 436 of the records of my office.

Witness my hand and seal of office this 27th day of April, 1926.

*H.W. Munson*  
-----  
County Surveyor, Brazoria County, Texas.

Counter 15301





PLAT  
 of  
 SAN BERNARD  
 CLAIM N°3  
 Located by F. Dunn  
 Scale 1" = 100 Feet  
*H. W. Hume*  
 County Surveyor  
 Brazoria County



M. T. 11/1/19  
apl. No. 14759

Field Notes &  
Sketch

Filed May 10-1926  
J. H. Walker  
Cty. Comm.  
by J. H. Walker

RECEIVED AS STATED

\$ 1.00

MAY 10 1926

J. M. HAMILTON  
RECEIVER

OK accord to Sur. Sk.  
6/8/26/B

**Brazoria County**

ANGLETON, TEXAS



Case 12321

Counter 15309

File No. 51-41  
Brazoria County  
Copy of FN & Sk. fg. MF-11414, San Bernard River  
Filed June 21 19 83  
By GARRY MAURO, Com'r  
Douglas J. Howard

*Handwritten notes:*  
Check May 10 1983  
J. Hamilton  
Cost County  
J. Hamilton

RECEIVED AS STATED  
MAY 10 1983  
J. M. HAMILTON  
RECEIVED  
OK sent to bank  
6/8/83  
Brazoria County  
ANGLETON, TEXAS



# San Bernard River

MF11415

THE STATE OF TEXAS)

COUNTY OF BRAZORIA)

FIELD NOTES of a survey of 9.15 acres of submerged land made for F. Dunn under authority and by virtue of her written Application filed with the undersigned County Surveyor of Brazoria County, Texas, on the 27th day of February, 1926, and recorded in Book H, page 56; which said Application described in brief the boundaries of a Mining Claim named and to be hereafter known as San Bernard Claim No.2, having been located on the ground on the 25th day of February, 1926, by the said F. Dunn, or through her duly qualified Agent, who posted a written notice of Mining Claim signed and dated by the said F. Dunn in the center of the upper end line of said Mining Claim, as required by law, and also posted a written notice signed and dated by the said F. Dunn at the upper west bank corner of said Mining Claim, and at each of the four corners set a temporary post.

Situated in Brazoria County, Texas, being a part of the bed or channel of the San Bernard River, a river tributary to the Gulf of Mexico, and being about 15.3 miles, and about S.29°30'W. from Angleton, the County Seat of Brazoria County, Texas, and being more particularly described and bounded as follows, to-wit:

Beginning at a four inch wooden post, three feet high, which is the upper west bank corner of this Claim, which is also the lower west bank corner of San Bernard Claim No.1, from which the southeast corner of the T.B.Bell League, Abstract No.41, which is also the northeast corner of the T.&W.Alley League, Abstract No.2, bears N.55°29'W. 507.17 varas, and the center of the west end of Churchill's Ferry Bridge bears South 3165.6 varas, and a 10 inch ash tree, marked X bears S.73°30'W. 8.9 varas; thence with the meanders of the west bank of said river down stream the following courses and distances: S.18°15' E. 64.94 vs., S.14°10' E. 25.13 vs., S.6° E. 42.41 vs., S.18°45' W. 83.05 vs., S.40° W. 55.19 vs., S.51°15' W. 54.76 vs., S.58°30' W. 73.26 vs., to a four inch wooden post three feet high, set for the lower west bank corner of this Claim, which is also the upper west bank corner of San Bernard Claim No.3; thence S.38°9' E. 88.28 varas, crossing the said river to a four inch wooden post three feet high, set for the lower east bank corner of this Claim, which is also the upper east bank corner of San Bernard Claim No.3; thence with the meanders of the east bank of the said river, the following courses and distances up stream N.63° E. 28.08 vs., N.53°22' E. 89.10 vs., N.45°39' E. 67.93 vs., N.33°37' E. 100.33 vs., N.8°56' E. 88.27 vs., N.2°5' W. 62.60 vs., N.11°36' W. 45.86 vs., N.2°56' E. 69.05 vs., N.26°22' W. 29.09 vs., N.75°4' W. 50.98 vs., to a four inch wooden post three feet high set for the upper east bank corner of this Claim, which is also the lower east bank corner of said San Bernard Claim No.1; thence S.29°50' W. 125.28 varas with the upper line of this Claim and the lower end line of San Bernard Claim No.1, crossing the said San Bernard River to the place of beginning; said survey is of an irregular shape and is so constructed that it will lie within the boundaries of a parallelogram, being not more than 1500 feet long and 600 feet wide, as the law requires.

Assumed Magnetic Dec. 9 degrees, 36 minutes East. *for field Notes*  
True Magnetic Dec. 8 " 13 " East.

M.B.Whicker)

Surveyed March 30th, 1926

Chain Carriers.

Jim Hazen )

I, H.W.Munson, County Surveyor of Brazoria County, Texas, do hereby certify that the foregoing described survey was actually made by me on the ground, according to law, on the date and with the Chain Carriers aforesaid, duly qualified, and that all the corners, lines, boundaries and marks of the same, whether natural or artificial, are truly and correctly described and set forth in the foregoing field notes and attached plat, just as I found them on the ground, and they are recorded in Book F, page 435 of the records of my office.

Witness my hand and seal of office this 17th day of April, 1926.

*H.W. Munson*

County Surveyor, Brazoria County, Texas.

Counter 15305







Mr. J. J. 1415  
apl. No. 14758

Field Notes - &  
Sketch

Filed May 10-1926  
J. H. Walker  
actg comm  
by J. M. H.

RECEIVED AS STATED

\$ 1.<sup>00</sup>

MAY 10 1926

J. M. HAMILTON  
RECEIVER

OK acc'd to Lura Sk,  
6/8/26 B

**Brazoria County**  
ANGLETON, TEXAS

GEO. D. BARNARD STA. CO. ST. LOUIS

21 5-13-26

Counter 15307



1931 12 20

Counter 15308

82941 11 11 1931

Handwritten notes and signatures in the upper right section.

Handwritten notes and signatures in the middle right section.

Handwritten notes and signatures in the lower right section.

File No. 51-42  
Brazoria County  
Copy of FN# 5k. fr. MF-11415, San Bernard Riv.  
Filed June 21 19 83  
GARRY MAURO, Com'r  
By Douglas J. Howard

RECEIVED AS STATED

MAY 10 1936

J. M. HAMILTON  
RECEIVED

Brazoria County  
ANGELTON, TEXAS



# San Bernard River

MF 1416

THE STATE OF TEXAS)

COUNTY OF BRAZORIA)

Field notes of a survey of 8.0 acres of submerged land made for F. Dunn under authority and by virtue of her written Application, filed with the undersigned County Surveyor of Brazoria County, Texas, on the 27th day of February, 1926, and recorded in Book H, page 55; which said Application described in brief the boundaries of a Mining Claim named and to be hereafter known as "San Bernard Claim No. 1", having been located on the ground on the 25th day of February, 1926, by the said F. Dunn, or through her duly qualified Agent, who posted a written notice of Mining Claim signed and dated by the said F. Dunn, in the center of the upper end line of said Mining Claim, as required by law, and also posted a written notice signed and dated by the said F. Dunn at the upper west bank corner of said Mining Claim, and at each of the four corners set a temporary wooden post.

Situated in Brazoria County, Texas, being a part of the bed or channel of the San Bernard River, a river tributary to the Gulf of Mexico, and being about 15.3 miles, and about S. 29° W. from Angleton, the County Seat, and being more particularly described and bounded as follows, to-wit:

Beginning at a four inch wooden post, three feet high, set for the upper west bank corner of this Claim, which is also the lower west bank corner of San Bernard Claim No. 1.A., being the southeast corner of the T.B. Bell League, Abstract No. 41, which is also the northeast corner of the T. & W. Alley League, Abstract No. 2, from which the center of the west end of Churchill's Ferry Bridge bears S. 6° 54' E. 3478.2 varas, and an 8 inch Live Oak tree, marked X bears S. 71° 30' W. 5 varas; thence with the meanders of the west bank of said river down stream the following courses and distances: S. 60° E. 57.35 varas, S. 44° 45' E. 41.76 varas, S. 64° 50' E. 64.08 varas, S. 62° 20' E. 76.50 varas, S. 66° E. 58.32 varas, S. 60° E. 32.26 varas, S. 58° 20' E. 12.74 varas, S. 64° 10' E. 14.40 varas, S. 51° 45' E. 37.80 varas, S. 54° 15' E. 24.88 varas, S. 40° 30' E. 44.28 varas, S. 35° 5' E. 51.16 varas, to a four inch wooden post, three feet high, set for the lower west bank corner of this Claim; thence N. 29° 50' E. 125.28 varas, crossing the said river to a four inch wooden post, three feet high, set for the lower east bank corner of this Claim; thence with the meanders of the east bank of the said river, the following courses and distances up stream N. 60° 40' W. 35.24 varas, N. 50° 2' W. 42.37 varas, N. 52° 33' W. 27.72 varas, N. 47° 52' W. 39.24 varas, N. 48° 1' W. 39.60 varas, N. 61° 48' W. 136.69 varas, to a four inch wooden post, three feet high, set for the upper east bank corner of this Claim and is also the lower east bank corner of said San Bernard Claim No. 1.A.; thence west 216 varas with the upper line of this Claim and the lower end line of San Bernard Claim No. 1.A. crossing the said San Bernard River to the place of beginning; said survey is of an irregular shape and is so constructed that it will lie within the boundaries of a parallelogram, being not more than 1500 feet long and 600 feet wide, as the law requires.

Assumed Magnetic Dec. 9 degrees, 36 minutes East *for field*  
True Magnetic Dec. 8 " 13 " East

Surveyed March 30th, 1926.

M.B. Whicker)

Chain Carriers.

Jim Hazen )

I, H.W. Munson, County Surveyor of Brazoria County, Texas, do hereby certify that the foregoing described survey was actually made by me on the ground, according to law, on the date and with the Chain Carriers aforesaid, duly qualified, and that all the corners, lines, boundaries and marks of the same, whether natural or artificial are truly and correctly described and set forth in the foregoing field notes and attached plat, just as I found them on the ground, and they are recorded in Book F, page 434 of the records of my office.

Witness my hand and seal of office this 27th day of April, 1926.

*H.W. Munson*  
County Surveyor, Brazoria County, Texas.

Counter 15309



Counter 15310



MT 11416

Apl. No. 14757

Filed Notes - J  
Shetel

Filed May 10-1926

J. H. Walker  
acty Com.  
by JWA

RECEIVED AS STATED

\$ 1.00

MAY 10 1926

J. M. HAMILTON  
RECEIVER

OK accord to Luns Sk.  
6/8/26/2

**Brazoria County**

ANGLETON, TEXAS



File No. 51-43

Brazoria County  
Copy of F.N. & Sk. fr. MF-11416, San Bernard River

Filed June 21 19 83

GARRY MAURO, Com'r  
By Douglas J. Howard

RECEIVED AS STATED

MAY 10 1986

J. M. HAMILTON  
RECEIVER

Brazoria County  
ANGELTON, TEXAS

11/21/83

Counter 15312