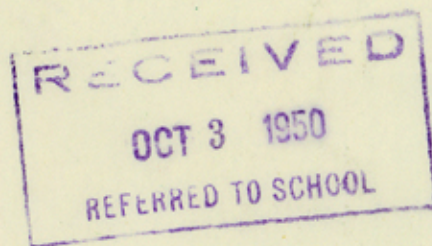


D-705-

n53



Report of Survey of the Harlan Patterson Survey in Burnet County Texas.

I Begin at the known Northeast corner of the said Patterson Survey at old St. Md. from which a large Lo Brs S22W 82 Vrs and a do Brs. S39 $\frac{1}{2}$ W 77 $\frac{1}{2}$ Vrs.

Thence S71W at 710 Vrs a fence corner the Southwest corner of the Nancy Rogers Survey where a large PO Stump Brs S11W 10 Vrs and a branch Brs N19W 28 Vrs. At 1375 Vrs a fence corner and a large Lo Brs S19E 4 Vrs this being the recognized Northeast corner of the Lucy Long Survey. (No marks or bearings found at 1344 Vrs)

Thence S18 $\frac{1}{2}$ E at 977.8 Vrs a set stone, the Southeast corner of the said Lucy Long Survey, and at 1420 Vrs a fence corner from which a large Lo Brs N27E 43 Vrs and the Northwest corner of the Jas. Gillham Survey Brs S71W 100 Vrs and is marked by a St Md from which a large Lo Brs S37 $\frac{1}{2}$ E 31 Vrs and a Do Brs N19W 20 Vrs.

Thence N71E at 760 Vrs a branch and at 1424 Vrs old fence corner and several large rock, not piled, from which the remains of a charred Lo stump Brs N4W 139 Vrs.

Thence N20 $\frac{1}{2}$ W 1420 Vrs to the place of beginning.


surveyed Sept 7 1950.

The foregoing is a report made by actual survey on the ground

Dan W. Taylor, Jr.
Dan W. Taylor, Jr.
Licensed State Land Surveyor.

Counter 16760

RECEIVED
OCT 3 1950
REFERRED TO SCHOOL



2K. IN No
HS

Harlan Patterson gave
sketch and report of
Burnet

Lucy Long
October 1920

BARCOOM GILLES

Harlan Patterson
Kille Gillet

JAS DRAPER SUR.

1375

LUCY LONG
SURVEY

HARLAN PATTERSON
SURVEY

NANCY ROGERS SUR.

1420

1420

H.E. & W.T. R.R. Co.

Jos. S. Knight
SUR.

1424

JAS. GILLHAM SUR.

JAS. Asherbranner SUR.

Plat showing Location of Harlan Patterson SUR.

By
Dan W. Taylor, Jr.

Sept. 29, 1950.

Scale 1" = 400 Vrs

In Burnet County Texas

507 1 1/2

Counter 16761

D-10


SK. FILE No. 42

Burnet County
Sketch and Report of
Harlan Patterson Survey

Filed October 26, 1950

BASCOM GILES, Com'r

Udoon Rosenberg
File Clerk



19 Burnet County Texas
Scale 1" = 400 ft
Don W. Taylor

RECEIVED TO COUNTY
OCT 2 1950

County 16762

County 16762

CONTRACT # 11036



SKETCH FILE NO. 42
COUNTY Barret

Barret Co. sk. F. K. # 42