5
6
7
8
13
16
17
18
21
22
23
24
S. 14° 21' E. 1901 vrs.
S. 14° 21' E. 1901 vrs
S 14° 21' E 1400 vrs.
1901 vrs. N 75° 39' E
N 75° 39' E 1901 vrs.
913 vrs. N 14° 21' W.
N 14° 21' W
427.8
30
896
29
1805
28
1880
27
660
380
1110
26
1260
25
24
1304

Note the correct position of of the Surveys in Block
No. 33 Tsp 3 North not known as there is
considerable discrepancy in the Surveys of this
Block

The State of Texas }
County of Borden } I, Rodway Keen, County Clerk of Borden County, Texas do hereby certify that the above and foregoing is at true and correct copy of the plat of the South Bounday Line of Borden County, as the same appears on file in my office:
Given under my hand and seal of office this 13th day of July 1908.

Rodway Keen County Clerk.
Borden County, Texas.

Approved this 13th day
of July A. D. 1908.
E. B. Yellott
County Judge
Borden County Tex

Filed 13th day
of July, A. D. 1908
at 2 Oclock P. M.
Rodway Keen
County Clerk
Borden County Texas.

K-7

BORDEN COUNTY

MAP OF BOUN
BORDEN AND

Scale 50
Compiled and D
T.H. Seay Su
Howard Land

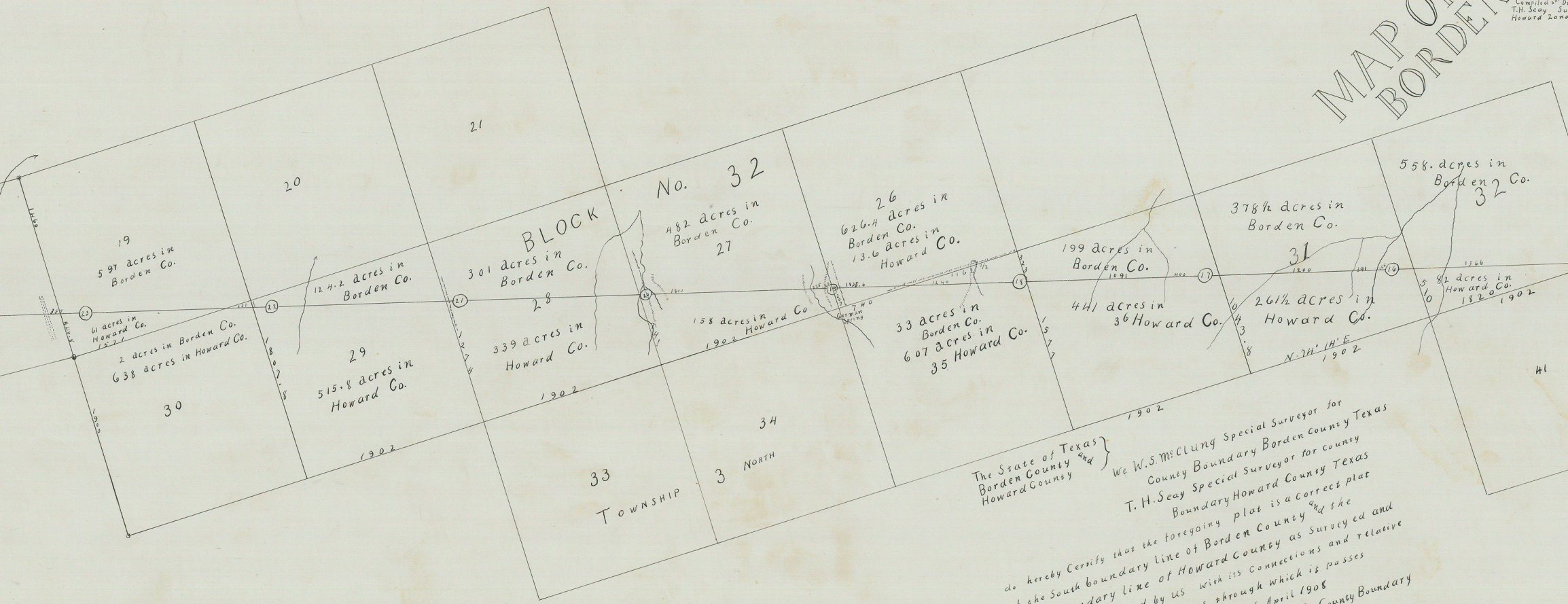
19
597 acres in Borden Co.
20
21
BLOCK No. 32
482 acres in Borden Co.
27
26
626.4 acres in Borden Co.
13.6 acres in Howard Co.
199 acres in Borden Co.
378½ acres in Borden Co.
31
558. acres in Borden Co.
32
12 4.2 acres in Borden Co.
301 acres in Borden Co.
28
61 acres in Howard Co.
1571
2 acres in Borden Co.
638 acres in Howard Co.
29
515.8 acres in Howard Co.
339 acres in Howard Co.
158 acres in Howard Co
1902
German Spring
33 acres in Borden Co.
607 acres in Howard Co.
35
441 acres in Howard Co.
36
261½ acres in Howard Co.
582 acres in Howard Co.
1820
1902
N. 74° 14' E
1902
23
22
21
20
19
18
17
16
1440
1807.8
1274
1577
1043.8
510
1838.6
1240
1162½
1091
400
1200
391
1366
740
30
1902
33
TOWNSHIP 3 NORTH
34
1902
41

The State of Texas
Borden County and
Howard County

We W. S. McClung Special Surveyor for County Boundary Borden County Texas T. H. Seay Special Surveyor for County Boundary Howard County Texas do hereby Certify that the foregoing plat is a correct plat of the South boundary line of Borden County and the North boundary line of Howard County as Surveyed and marked on the ground by us with its Connections and relative position to the land Surveys through which it passes witness our hands this 27th day of April 1908

W. S. McClung { Special Surveyor for County Boundary
Borden County Texas

T. H. Seay { Special Surveyor for County Boundary
Howard County Texas

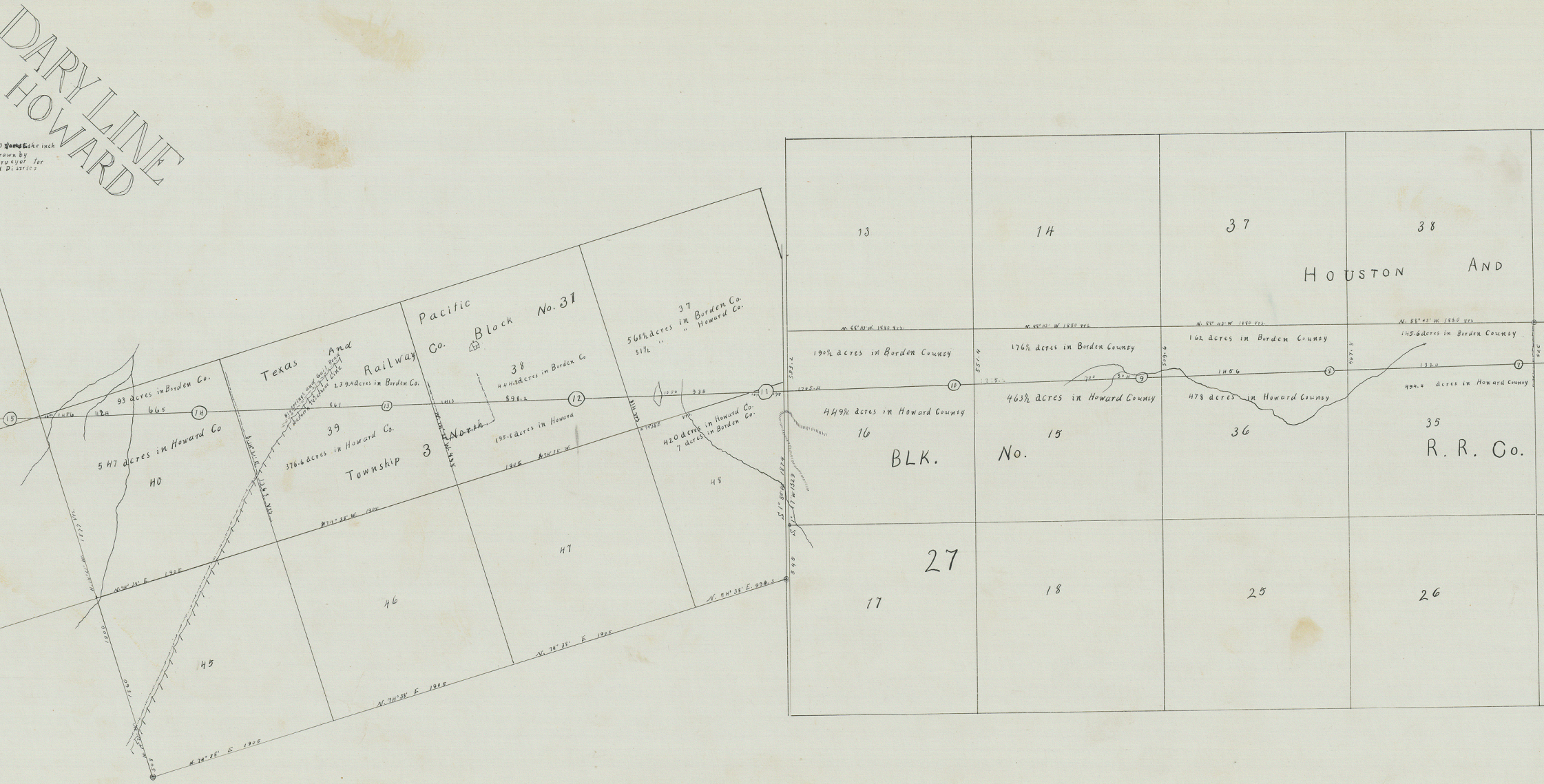
DARY LINE
HOWARD
0 Varas to the inch
rawn by
rveyor for
Di strict
Texas And Railway Pacific Co. Block No. 31
Township 3 North
Big Springs and Gail Road
Western Telephone Line
93 acres in Borden Co.
547 acres in Howard Co
40
239.4 acres in Borden Co.
39
376.6 acres in Howard Co.
38
444.2 acres in Borden Co
195.8 acres in Howard
37
568½ acres in Borden Co.
31½ " " Howard Co.
420 acres in Howard Co.
7 acres in Borden Co.
45
46
47
48
15
14
13
12
11
10
9
8
7
N. 74° 38' W. 1905
N. 74° 38' E. 1905
N. 74° 38' E. 1905
N. 74° 38' E. 1905
N. 74° 38' E. 1905
N. 74° 38' E. 994.3
S. 1° 50' W. 1874
S. 1° 17' W. 1329
13
14
37
38
HOUSTON AND
N. 88° 43' W. 1880 vrs.
190½ acres in Borden County
449½ acres in Howard County
176½ acres in Borden County
463½ acres in Howard County
162 acres in Borden County
478 acres in Howard County
145.6 acres in Borden County
494.4 acres in Howard County
16
15
36
35
BLK. No. 27
R. R. Co.
17
18
25
26

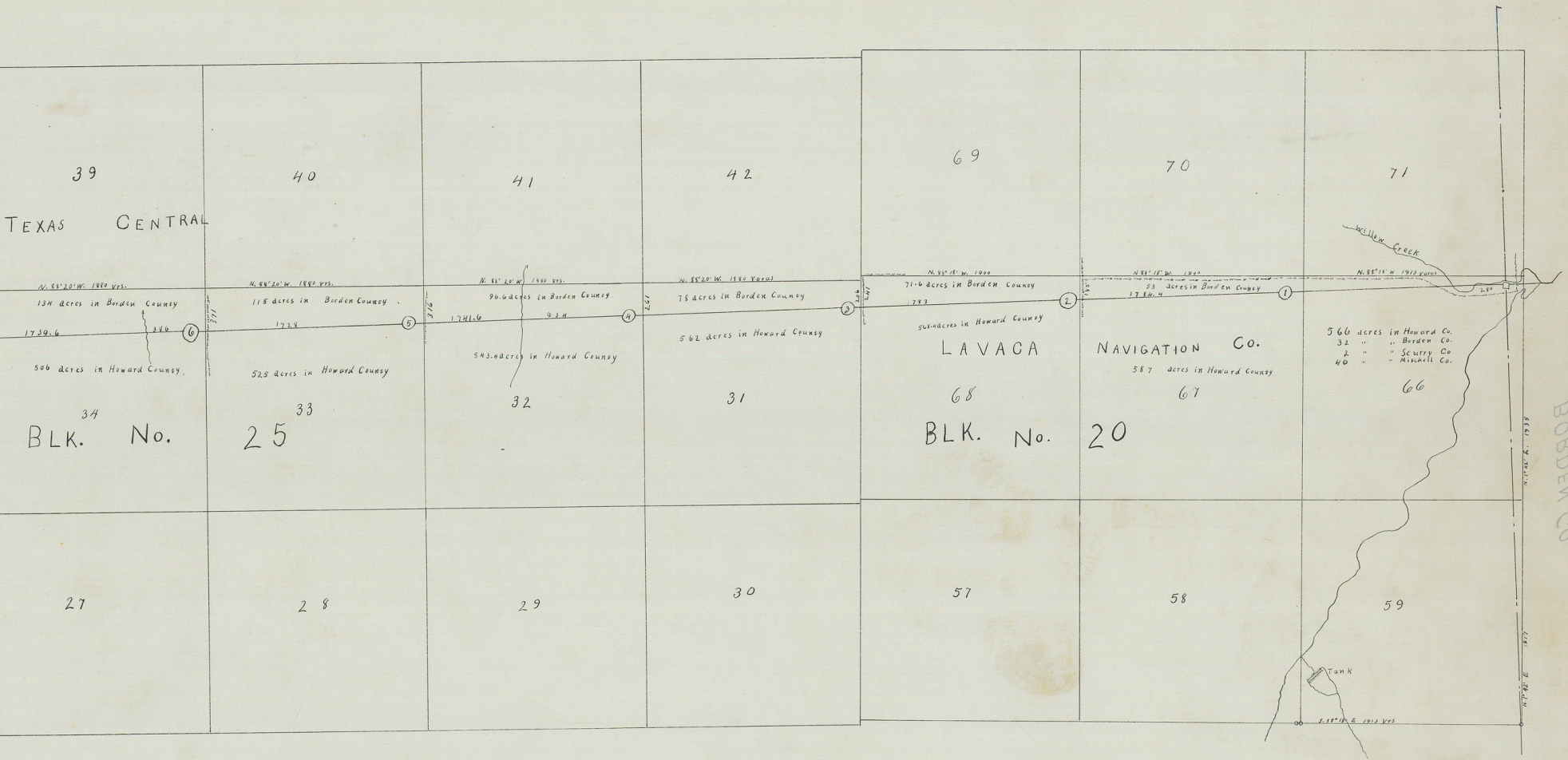
39
40
41
42
69
70
71
TEXAS CENTRAL
Willow Creek
N. 88°20' W. 1880 vrs.
N. 88°20' W. 1880 vrs.
N. 88° 20' W. 1880 vrs.
N. 88°20' W. 1880 Varas
N. 88° 18' W. 1900
N. 88° 18' W. 1900
N. 88° 18' W 1913 varas
134 acres in Borden County
115 acres in Borden County
96.6 acres in Borden County
78 acres in Borden County
71.6 acres in Borden County
53 acres in Borden County
1739.6
386
6
371
1728
5
316
1741.6
934
4
197
3
206
147
1783
2
153
1784.4
1
280
506 acres in Howard County
525 acres in Howard County
543.4 acres in Howard County
562 acres in Howard County
568.4 acres in Howard County
LAVACA NAVIGATION Co.
587 acres in Howard County
566 acres in Howard Co.
32 " " Borden Co.
2 " " Scurry Co
40 " " Mitchell Co.
34
33
32
31
68
67
66
BLK. No. 25
BLK. No. 20
N. 1°42' E. 1935
27
28
29
30
57
58
59
Tank
S. 88°18' E 1913 vrs
N. 1° 42' E
1917

K-7-89

Counter 1694

The State of Texas
County of Borden

I Rodway Keen, Clerk of the County Court of Borden County, Texas do hereby certify that the above and foregoing instrument of writing is a true and correct copy of the original as the same appears of record in my office in the Minutes of the County Court, Volume 1, at pages 151 to 161 respectively.

Given under my hand and seal of Office this 23rd day of June A. D. 1908.

Rodway Keen.
Clerk of the County Court
of Borden County Texas.

Filed
counter 5069

W. S. McClung (Special Surveyor for County boundary Borden County, Texas.

T. H. Seay (Special Surveyor for County boundary Howard County, Texas.

I, T. H. Seay County Surveyor of Howard County, Texas, and Surveyor for Howard Land District, do hereby certify that I have examined the foregoing field notes and find them correct and that they are on record in my office in record of field notes No. 1 Howard County Texas.

Given under my hand this 28th day of April A. D. 1908.

T. H. Seay

County Surveyor of Howard County Texas.

F 10

counter 50696

N.15° 45'W.237 varas, (the stone being moved by some one) a mes. 6" dia.mkd. W60MJCC brs. S.23°50' E.10.8 varas a large stone monument 2½ feet sq. at base and 3½ feet high brs.S.56° 30' E. 372 varas the N. E. corner of Survey No. 66 Block No. 20 Lavaca Navigation Co. is East 152 varas and North 73 varas from corner, a large sand stone is set in ground on South side of corner stone and is markd LXMW another sand stone mkd. ELBC on West face, is set in ground North 60 varas from corner Another sand stone marked E.L.H.C. on its West face is set in ground 60 varas South from Corner.

Beginning at hub, stake tack in top 2.13 feet South of center of corner stone turn angle from Meridian N.89° 58'20"W. on secant at 280 varas cross Willow Creek at 480 varas same creek at 593 varas, cross a fence 1900.8 varas, set a sand stone slab

1ST. on parallel at intersection with secant mkd. IMSLBC on North face and LXINLHC on South face from which the N. W. Cor. of Sur. No. 66 Block No. 20 Lavaca Navigation Co. brs. N. 47° 19' E.185 varas, DeCordover peak brs. N. 41° 35' W.

Continuing line on secant N.89°58'50"W. through swag land, thick young mesquite timber at 1785.7 varas cross a fence at 1900.8 varas set a stone 1.25 feet South of secant on parallel

2ND. marked L XII N L H C on South face 2 M S L B C on theNorth face, the North West corner of Sur. No. 67 brs. N.30° 23'E.240 varas mes. 4" dia. mkd. S Mc brs. N. 58° W. 14.8 varas.

Continuing line on secant N.89° 59'30"W. over sandy ridge and through open prairie at 1783 varas cross fence 1900.8 varas

3Rd. set a stone 1.70 feet South of secant on parallel, from which De Cordover peak brs.N.36° 37'W. Flue on red house brs. N.14° 31'E. corner post of fence brs. N. 26° 5'E. 284 varas, stone mkd. 3MSLBC on North face and L X I I I N L H C on South face.

counter 50637

Continuing line on secant S.89° 58'50" W. at 1900.8 varas, set hub, tack in center at end of secant, place a large lime stone in ground horizontal 2 x 2 x 1 feet for corner, surface of stone three inches above ground and checked by two lines crossing each other at right angles. Center of stone 2.13 feet North of secant, hub on parallel the S. E. quarter of stone

30TH. marked H W H C O, the N. E. quarter of stone is marked S W B C O from said stone two mes. 6" dia. brs. S. 45° 15'E. 48.5 varas one marked X C M W J C , other mkd. 30 M W. 2 mes. 5" dia. brs. N.18° 50'W. 108.8 varas, One Mkd. X other marked Apr. 21" 1908. Wind-mill brs. N. 7° 47'W., Wind-mill brs.. S. 76° 37'E.,Wind-mill brs. S.77° 14'E., set a stone in ground North 100 varas, and another stone South 100 varas.

Survey finished 20th, day of April 1908.

J. A. Orr Z. Robertson	Chain Carriers
D.B. Tucker Jim Sears	Rodmen
S. E. Wright	Marker

We, W. S. McClung, Special surveyor for County boundary, Borden County Texas T. H. Seay, Special Surveyor for County boundary Howard County, Texas, do hereby certify that the foregoing survey was made by us in the field on the ground according to law, with the chain carriers, rodmen and marker duely qualified and that the limits, boundaries and corners with the marks Natural and Artificial are truly and correctly described and set forth in the foregoing field notes and plat accompanying them.

Given under our hands this 27th day of April, A. D. 1908.

counter 50645

Continuing line on secant N. 89° 58'20"W. at 1260 varas cross
a branch Co. North at 1295.6 varas cross a fence at 1369 varas,
cross a branch at 1893 varas, cross a fence 1900.8 varas, set
26TH. a stone on parallel 1.27 feet South of secant mkd S L B C 26 M
on North face N L H L X X X V I M W on South face, from which
a mes. 10" dia. brs. N.63° 45'W.10.8 varas Mkd. S L B 26 M W,
point of hill brs. N. 23° 30'W.

Continuing line on secant N. 89° 59'30"W. at 108 varas cross a
branch Co. North at 1110 varas cross a branch C. N. E. passing
over point of hill at 1900.8 varas set a large lime stone boul-
27TH. der on parallel 1.70 feet South of secant Mkd. S L B 27 M W
on North face N L H L X X X V I I M W on South side, other
stones piled a round it, Decordover peak brs. N. 44° 56'E. a
Hackberry 5" dia. in drain brs. N. 45° 41'W.95.3 varas mkd.
N L H L X X X V I I M W.

Continuing line on secant West at 146 varas cross a road Co=N
E. at 209 varas, cross a drain Co. N. E. at 380 varas erect a
stone mound on point of hill from which DeCordover peak brs.
N.44° 39'E at 666 varas cross a fence at 1280 varas cross a road
28TH. Co. N. W. at 1900.8 varas set a cedar post on parallel 1.27
feet South of secant mkd. N.L H L X X X V LII on South face
and S L B 28 M on North face, a mes. 4" dia brs. N 29° 37' E.
101.8 varas mes. 4" dia. brs. S.50° 2'W. 94.4 varas Wind-mill
brs. S. 66° 20'W.

Continuing line on secant S.89° 59'30"W. at 91 varas, cross
wagon road Co. N. W. at 1805 Varas, cross wagon road Co. N. W.
1900.8 varas, set a stone on parallel at intersection of secant
29TH. with parallel mkd. N L H L X X X I X M W on South face S L B
29 M W on North face from which Wind-Mill brs, N.88° 8'W. Wind-
Mill brs. S.43° 57'E. Wind-Mill brs. S. 46° 24'E. dig 3 pits,
East North and West of stone.

F8

counter 50641

Continuing line on secant West at 81 varas cross fence at 1567 varas cross branch Co. N. 1900.8 varas set a stone on parallel 1.27 feet South of secant from which a mesqt. 12" dia. brs. S 2°

22ND. 11' E. 74.9 varas mkd. L X X X I I mes 18" dia brs. S. 8 40'E. 257.7 varas mkd. L X X X I I said stone is mkd. N L H L X X X I I M W on South face and S L B 22 M W on North face.

Continuing line on secant S. 89 59'30"W over clearing 1900.8 varas, set a stone at intersection of secant and parallel on West slope of sandy ridge Mkd. N L H L X X X I I I M W on South face and S L B 23 M on North face from which Wind-mill

23RD. on South side of round hill brs. N. 45 17'W East point of table land brs. N. 25 51'W the N. W. Cor. of Sur. No. 30 Blk No. 32, Tsp. 3 North brs.. S. 11 41'W. 457 varas said corner is a cedar stake in earth mound with 4 pits. Found bearing trees of original Survey.

Continuing line on secant S.89 58'50"W. at 370 varas cross old Tahoka lake road at 1304 varas cross creek Co. N. 1900.8 varas set a 3 inch Black Iron pipe 5 feet long in ground 3 feet deep

24TH. on parallel 2.13 feet North of hub on secant from which De-Cordover peak brs. N. 37 57' E. East point Gail Mt. brs. N. 25 9' E. pipe mkd. N L H L X X X I V M W on South face S L B C 24 M W Apr. 20"1908 on North face.

Turn New secant and continue line North 89 58'20"W. over sandy mesquite and catclaw ridge 1900.8 varas set a stone on parallel at intersection with secant stone mkd. S L B 25 M on North

25TH. face N L H L X X X V M W on South face Decordover peak brs. N.45 26'E West point Gail Mt. brs. N. 25 E. This is in Catclaw flat sandy Loam soil.

F7

counter 50693

(S.8° 30'W. N. E. point of round hill brs.S.55° 12° E. S. W. Point
(another round mt. brs. S.61° 30'E. DeCordover peak brs. N.15°
(10'E. stone mkd. S L B 17 M on North face N L H L X X V I I M W
(on South face.
(Continuing line one secant S.89° 58'50"W. at 400 varas cross
(branch at 1091 varas cross branch Co. N. at 1900.8 varas set
(a stone on parallel 2.13 feet North of secant from which De-
18TH. (Cordova peak brs. N. 18° 59'E. East point Gail Mtn. brs. N. 6° 4'
(E stone mkd. N L H L X X V I I I M W on South face S L B 18 M
(on North face dig a pit East and West of stone.
(Turn new secant N. 89° 58'20"W. and continue line on secant
(ascending slope of hill to sharp cone ridge and descending
(same at 1240 varas cross a fence at 1833.5 varas, cross fence
19TH. (1900.8 varas, set a stone on parallel at intersection of par-
(allel and secant, from which DeCordova peak brs.N.22° 36'E.
(Dorwood Wind-mill brs. S. 2° 14'E. stone is mkd. N L H L X X M W
(on South face S L B 19 M on North face.
(Continue line on secant N.89° 58'50"W. Descending rocky hill at
(120 varas reach foot of same at 225 varas cross creek Co. N.
(at 1890 varas cross drain at 1900,8 varas set a stone on par-
(allel 1.27 feet South of secant Mkd. S.LB 20 M on North face
20TH. (N L H L X X M W on South face from which a Hackberry 6" dia.
(brs. N. 54° 16'E 59.4 varas mkd. N L H L X X X M W APP 18, 1908,
(mes 6" brs. N. 71° 55'E 28½ varas mkd. X thus stone is 3 varas
(West of fence on West line of Sur. No 27 Blk No 32,Tsp. 3 N.
April 19th, 1908.
(Continuing line on secant N.89° 59'30"W. at 40 varas cross
(branch Co.N.at 129 varas cross branch Co. N. 1900.8 varas set
21ST. (a stone from which a conical point brs. N.88° 35'E. bush on
(point of hill brs. S. 73° 59'E. stone mkd. N L H L X X X I M W
(on South face, S L B 21 M on North face.

counter 50642

(Continuing line on secant N.89° 58'50"W. at 865 varas cross
(Western Telephone line from Big Springs to Gail at Big Springs
(and Gail road set hub tack in top on West side of road at
(1490.8 varas cross fence at 1900.8 varas set a stone on paral-
14TH. (lel 1.27 feet South of secant from which bush on North point
(of hill brs. N.89° 10' West, bush on South point of small round
(mt. brs. S.59° 16'W. bunch green brush on hill brs. S.15° 35'E. stone
(mkd. N L H L X X I V M W on South face S L B I 4 M on North
(face.
(Continuing line on secant N. 89° 58'50"W. at 665 varas cross
(branch Co. North at 1124 varas cross branch Co. North at 1456
(varas cross branch Co. N. E. at 1600 varas cross the West line
(of Survey No. 40 Blk No. 31 Tsp. 3 North 23 varas S.14° 21'E of
15TH. (its N. W. corner and 1877 varas N.14° 21'W of its S. E. cor.
(and 3777 varas N.14° 21'W. of the established S. W. Corner of
(Sur. No. 45 Blk 31, Tsp. 3 North, Texas and Pacific Ry. Co. at
(1900.8 varas set a stone 1.70 feet South of secant on parallel
(from which a bush on conical hill brs. S. 69° 11'W bluff East
(point small round Mt, brs. S.12° 12'W. Stone mkd. N L H L X X V M
(on South face S. L. B 15 M W on North face.

April 17th, 1908.

(Continuing line on secant West at 1366 varas cross branch Co.
(North at 1900. 8 varas set a stone 1.27 feet South of secant
16th. (on parallel from which bluff on small round Mt. brs.S.45° 41'E
(West end same hill brs. S. 1° 51'W. stone mkd. N L H C L X X V
(I M W on South face S L B C 16 M W on North face.
(Continuing line on secant S.89° 59'39" W at 155 varas cross
(branch Co. N. at 391 varas cross a branch Co. N. at 1200 varas
17TH. (cross a branch Co. N. E. at 1900.8 varas set a stone at inter-
(section of secant and parallel from which conical hill brs.

F 5

counter 50691

(Continuing line on secant S.89° 59'30"W. at 1705.4 varas cross
(a fence on East line of Survey No. 48 Blk. No. 31, Tsp. 3 North
(T & P.Ry.Co.1874 varas N.1° 50" East from S. E. corner, said
(corner being well established and identified by stumps of bear-
11TH. (ing trees at 1900.8 varas set a stone at intersection of se-
(cant and parallel from which De Cordover peak brs. N.9° 20'W.
(Conical hill at West end of Gail mountain brs.N.19° 57'W. The
(above stone is a large cobble stone mkd. N L H C L X X I on
(South face and I I M S L B C on North side.

((Continuing line on secant S.89° 58'50"W. at 933 varas cross
(branch Co. North at 1050 varas, cross lake at 1340 varas, cross
(road corse North at 1900.8 varas, set a post mkd. S. L B C on
(North face L X X I I M W on East face and 12 M W on West face,
(said post is on parallel 2.13 feet North of secant. Set a
12TH. (stone by side of post mkd. N L H C C L X X I I M W on South
(face 12 M S L B C on North face. Dig three pits East, North
(and West of post and raise earth mound South of Post 3 feet
(base and2 feet high, a mes on point of hill brs. S. 79° 58'E.
(brush on bluff South point of small round mt. brs. S.75° 36'W.
(Turn new secant N.89° 58'20"W. and continue lien at 898.2 varas
(cross a fence at 1413 varas, cross a fence at 1900.8 varas,
(set post on secant at intersection of secant and parallel,
13TH. (from which mes. on point of hill brs. S. 84° 39'E, post mkd.
(N L H C on South face S.L B C on North face L X X I I M W on
(East face 13 M W on West face set stone by post mkd. N L H C
(L X X I I I M W on South face and 13 M S L B C on North face
(dig three pits, North, East and West of post and raise Mound
(of earth South of post 3 feet base 2 feet high.

counter 50640

8TH. (Continuing line on secant N.89° 58'50"W at 1320 varas, cross branch Corse N. E. 1900.8 varas set a stone on parallel 1.27 feet South of secant from which De Cordover peak brs. N.20° 53' W. cluster of brush on conical piont brs. S. 57° 47'W.Brush on conical point brs. South 82° 36'W, stone is mkd. 8 M S L B C on the North face L X V L I I N L H C on South face.

9TH. (Continuing line on secant N 89° 59'30"W. over open flat prairie at 1456 varas cross a branch Co. S. E. at 1900.8 varas, set hub in root of mesq. Set a stone on parallel 1.70 feet South of secant stone mkd. 9 M S L B C on North face and L X I X N L H C on South face. A cluster of brush on East point of hill brs. S.22° 53'W. A hackberry 4" dia. on West Bank of branch in cluster of hackberries brs. N. 11° 2' 41.2 varas marked A P R 15, 1908. M a mes. 5 dia. mkd. S & Mc brs. N. 2° 45'W. 34.7varas. Tree at hub mkd. L X I X M W.

10TH. (Continuing line on secant West at 304 varas cross a branch Co. N. E. at 700 varas cross a branch Co. N. E. at 1713.2 varas cross a fence at 1900.8 varas, set a stone and a mesq. post 1.27 feet South of secant on parallel from which DeCordover peak brs. M.12° 21'W. cluster of brush on conical hill brs. S. 37° 30'W. cluster of brush on conical hill brs. S. 17° 4'E post mkd. N.L H C on South face L X X M W on East face S L B C on North face and 10 M W on West face. Stone set at foot of post mkd. N.L H C L X X M W on South face and 10 M W S L B C on North face, dig three pits East, North and West of post and stone and raise a mound of earth South of post 3 foot base and 2 feet high.

F-3
F/E

counter 50639

4Th

Continuing line on secant West over open prairie, dark firm soil at 1799.7 varas cross fence at 1900,8 varas set a stone on parallel 1.27 feet South of secant from which De Cordover peak brs. N. 33° 55'W. East point of flat top Mt. brs. S.12° 25'W. Stone mkd. 4 M S L B C on North face L. X. I V N L H C on South face.

5TH.

Continuing line on secant S.89° 59'30"W. at 934 varas cross a creek Co. North, passing through a farm at 1741.6 varas, cross a fence at 1900.8 varas, set stone on secant at intersection with parallel from which DeCordover peak brs. N.30° 55'W. West flue on house brs. S.67° 37'E. stone mkd. 5 M S L B C on North face LXVNLHC on South face.

6TH.

Continuing line on secant S.89° 58'50"W. over firm open prairie at 1728.3 varas, c ross fence 1900.8 varas, set a stone on parallel 2.13 feet North of hub on secant from which DeCordover peak brs. N. 27° 47'W. West point flat top Mt. brs. S.5° 53'E. Stone is marked 6 M S L B C on North face and L X V I N L H C on South face.

Camped for night and made observation on polaris and determined true Meridian, checked secant line approaching this point found same correct.

7TH+

Turned from Meridian thus determined to new secant and continue line N.89° 58'20"W. at 386 varas cross branch Co.North passing over open prairie at 1739.6 varas, cross fence, enter thick mesquite timber at 1900.8 varas, set a stone at intersection of secant and parallel, from which a mesquite stump 4"dia. on line West 9.3 varas mkd. N.L H C L X V II the N.E. cor. of Sur. No. 35 Blk. No. 25 H & T C Ry Co. is East 1641.2 varas and North 426 varas, above stone is marked L X V I I N L H C S Mc on the South face and 7 M S L B C on North face.

F2

counter 50638

4/ Borden & Howard

Borden Co Bdru Line 4
See also Map K-7-89

S/L Borden

counter 50648

45

1909

Borden County.
West Line,
& Part N. Line Howard.

Genl Land Office
March 5 1909.

counter 50649