



Sketch No 1 Is a correct drawing of the part of the County map as now received and adopted which it represents and the Tho^s G Timons Survey as represented by Adams map at Austin is not correct as it has been ascertained said T G Timons claim was located on the R. F. Lynn Survey on Ferry Lake and not on the W. B. Brigham Assⁿ Robt O Colman and Ward Taylors Bounty Land Surveys



Marion Co. 5 m. N. 25 E. of Jefferson

Sketch No 2 Is a correct drawing of the part of the County map as now received and adopted which it represents giving the true connection of the 200 Acre survey in the name of Burrel Baglin Assⁿ A N Hopkins also A. R. Martins two Surveys



On Village Cr. S.W. of Linden, corner of Co.
Scale 4000 varas per Inch

State of Texas } I Matthew S. Mullers County Surveyor for said County
Cass County } hereby certify the above Sketches and Statements are
true and correct having carefully examined them given under my
hand this 9th day of July A. D. 1852

M. S. Mullers
C. L. C. C.



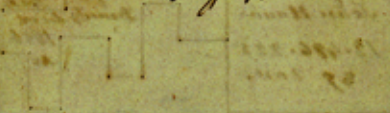
Sketches — File 6
~~Bowie Dist~~

~~Cass County~~

Received Dec. 11. 1852

plotted on Map

On Turkey Cr.
S.W. cor. of Co.
one in Marion Co about
5 m. N 25 E of Jefferson



Scale 11 to 1 inch