


COCO 1	STARTING FILE	43		
START	27			13050.772 7996.819
INV	NE 73 59 60.0	309.600		
INV	28 NE 85 19 60.0	412.600	13136.110	8294.426
START	29		13169.678	8705.658
TRAV	29 SE 81 22 60.0	347.000	13169.678	8705.658
TRAV	30 SE 32 59 60.0	200.000	13117.690	9048.741
TRAV	31 SE 1 45 0.0	279.000	12949.955	9157.669
TRAV	32 SW 13 45 0.0	256.700	12671.086	9166.190
TRAV	33 SE 5 49 60.0	268.600	12421.742	9105.176
TRAV	34 SE 44 44 60.0	84.600	12154.533	9132.475
TRAV	35 SE 6 29 60.0	58.300	12094.451	9192.034
TRAV	36 SE 21 59 60.0	108.000	12036.526	9198.634
TRAV	37 SW 12 49 60.0	290.200	11936.390	9239.092
TRAV	38 SE 20 54 60.0	218.200	11653.439	9174.634
TRAV	39 SE 40 44 60.0	167.400	11449.619	9252.533
TRAV	40 NE 41 55 0.0	111.600	11322.802	9361.805
TRAV	41 SE 79 29 60.0	273.600	11405.846	9436.359
TRAV	42 SE 38 15 0.0	322.200	11355.986	9705.378
TRAV	43 SE 89 19 60.0	303.500	11102.957	9904.850
TRAV	44 SE 20 35 0.0	222.400	11099.426	10208.329
TRAV	45 SW 5 30 0.0	85.000	10891.223	10286.519
TRAV	46 SE 61 49 60.0	226.800	10806.614	10278.372
TRAV	47 SE 24 10 0.0	208.800	10699.556	10478.314
TRAV	48 SW 29 45 0.0	72.000	10509.056	10563.795
TRAV	49 SE 41 10 0.0	181.800	10446.546	10528.067
TRAV	50 SW 3 25 0.0	106.900	10309.687	10647.737
TRAV	51 SW 58 0 0.0	284.400	10202.977	10641.366
TRAV	52 SW 83 25 0.0	126.000	10052.268	10400.181
TRAV	53 NW 82 10 0.0	147.600	10037.822	10275.012
TRAV	54 SW 82 0 0.0	144.000	10057.939	10128.790
START	55		10037.898	9986.191
INV	SE 20 1 13.6	40.335	10037.898	9986.191
START	1		10000.000	10000.000
TRAV	44 SE 20 35 0.0	262.400	11099.426	10208.329
TRAV	45 SW 5 30 0.0	85.000	10853.777	10300.581
TRAV	46 SE 61 49 60.0	226.800	10769.168	10292.434
TRAV	47 SE 24 10 0.0	208.800	10662.110	10492.376
TRAV	48 SW 29 45 0.0	72.000	10471.609	10577.857
TRAV	49 SE 41 10 0.0	181.800	10409.099	10542.130
TRAV	50 SW 3 25 0.0	106.900	10272.240	10661.800
TRAV	51 SE 58 0 0.0	284.400	10165.530	10655.429
TRAV	52 SW 83 25 0.0	126.000	10014.821	10896.614
TRAV	53 NW 82 10 0.0	147.600	10000.376	10771.445
TRAV	54 SW 82 0 0.0	144.000	10020.492	10625.222
START	55		10000.451	10482.624
START	40		11322.802	9361.805
INV	28 NE 85 19 60.0	412.600	13136.110	8294.426
INV	29 SE 81 22 60.0	347.000	13169.678	8705.658
	30		13117.690	9048.741



START	50					10272.240	10661.800
INV	51	SW	3	25	0.0	106.900	
TRAV	52	SW	58	0	0.0	284.400	10165.530
TRAV	53	SW	83	25	0.0	126.000	10014.821
TRAV	54	NW	82	10	0.0	147.600	10000.376
TRAV	55	SW	82	0	0.0	144.000	10020.492
COGS	4					10000.451	10000.254

8



+2 . +3  
.  
.  
.  
.  
+1





Grampian Co. 27.11.53

Counter 17753



COGO 1	STARTING FILE	43			
START					
1				10000.000	10000.000
TRAV	NW 25 17 60.0✓	202.600			
2				10183.167	9913.417
TRAV	NE 73 59 60.0✓	100.000			
3				10210.731	10009.543
TRAV	NE 33 0 0.0✓	80.000			
4				10277.825	10053.115
TRAV	NE 2 30 0.0✓	90.000			
5				10367.739	10057.040
TRAV	NW 87 50 0.0✓	189.500			
6				10374.903	9867.676
TRAV	NW 24 59 60.0✓	418.500			
7				10754.193	9690.810
TRAV	NW 23 24 60.0✓	279.000			
8				11010.214	9579.931
TRAV	NW 29 10 0.0✓	176.400			
9				11164.248	9493.962
TRAV	SW 30 14 60.0✓	189.000			
10				11000.983	9398.749
TRAV	SW 43 30 0.0✓	273.600			
11				10802.520	9210.415
TRAV	SW 61 15 0.0✓	257.400			
12				10678.714	8984.746
TRAV	SW 72 39 60.0✓	424.800			
13				10552.153	8579.237
TRAV	NW 81 23 0.0✓	352.600			
14				10604.981	8230.617
TRAV	NW 52 49 60.0✓	142.000			
15				10690.768	8117.460
TRAV	NW 24 55 0.0✓	189.000			
16				10862.176	8037.834
TRAV	NW 49 10 0.0✓	306.000			
17				11062.258	7806.310
TRAV	NW 11 29 60.0✓	266.800			
18				11323.701	7753.119
TRAV	NW 13 30 0.0✓	327.600			
19				11642.250	7676.642
TRAV	NW 9 14 60.0✓	386.600			
20				12023.823	7614.499
TRAV	NW 11 39 60.0	73.000			
21				12095.315	7599.737
TRAV	NW 11 39 60.0	64.900			
22		137.9		12158.874	7586.613
TRAV	NW 3 4 60.0	275.400✓			
23				12433.875	7571.800
TRAV	NE 19 19 60.0✓	285.500			
24				12703.275	7666.318
TRAV	NE 14 29 60.0✓	72.000			
15				12772.982	7684.346
E*A					
15				10690.768	8117.460
START					
24				12703.275	7666.318
TRAV	NE 14 29 60.0✓	72.000			
25				12772.982	7684.346
TRAV	NE 14 29 60.0✓	136.800			
26				12905.425	7718.598
TRAV	NE 62 24 60.0✓	313.900			
27				13050.772	7996.819

74 # 2/1/95 - 20 5/29/97

TRAV	NE 73 59 60.0	309.600			
28				13136.110	8294.426
TRAV	NE 85 19 60.0	412.600			
29				13169.678	8705.658
TRAV	NE 81 22 60.0	347.000			
30				13221.667	9048.741
TRAV	SE 32 59 60.0	200.000			
31				13053.933	9157.669
TRAV	SE 1 44 60.0	279.700			
32				12774.363	9166.211
TRAV	SW 13 45 0.0	256.700			
33				12525.020	9105.197
TRAV	SE 5 49 60.0	268.600			
34				12257.810	9132.496
TRAV	SE 44 44 60.0	84.600			
35				12197.729	9192.056
TRAV	SE 6 29 60.0	58.300			
36				12139.803	9198.656
TRAV	SE 21 59 60.0	108.000			
37				12039.668	9239.113
TRAV	SW 12 49 60.0	290.200			
38				11756.717	9174.655
TRAV	SE 20 54 60.0	218.200			
39				11552.896	9252.555
TRAV	SE 40 44 60.0	167.400			
40				11426.080	9361.827
TRAV	NE 41 55 0.0	111.600			
41				11509.123	9436.381
TRAV	SE 79 29 60.0	273.600			
42				11459.263	9705.399
TRAV	SE 38 15 0.0	322.200			
43				11206.234	9904.871
TRAV	SE 89 19 60.0	303.500			
44				11202.703	10208.351
TRAV	SE 20 35 0.0	262.400			
45		222.4		10957.054	10300.603
TRAV	SW 5 30 0.0	85.000			
46				10872.445	10292.456
TRAV	SE 61 49 60.0	226.800			
47				10765.387	10492.398
TRAV	SE 24 10 0.0	208.800			
48				10574.887	10577.879
TRAV	SW 29 45 0.0	72.000 <sup>10</sup>			
49				10512.377	10542.151
TRAV	SE 41 10 0.0	181.800			
50		<sup>+7</sup>		10375.513	10661.821
TRAV	SW <sup>+3</sup> 25 <sup>3</sup> 0.0	166.900			
51				10268.803	10655.450
TRAV	SW 58 0 0.0	284.400			
52				10118.099	10414.266
TRAV	SW <sup>+3</sup> 25 0.0	126.000			
53				10103.653	10289.096
TRAV	NW 82 10 0.0	147.600			
54				10123.770	10142.874
TRAV	SW 82 0 0.0	144.000			
55				10103.729	10000.275

Counter 17254



START

INV	44					11099.426	10208.329
		SE	20	35	0.0	262.400	
INV	45					10853.777	10300.581
		SW	5	30	0.0	85.000	
INV	46					10769.168	10292.434
		SE	61	49	60.0	226.800	
INV	47					10662.110	10492.376
		NW	0	43	30.9	741.262	
INV	58					11403.312	10482.994

START

INV	44					11099.426	10208.329
		SE	20	35	0.0	262.400	
INV	45					10853.777	10300.581
		SW	5	30	0.0	85.000	
INV	46					10769.168	10292.434
		SE	61	49	60.0	226.800	
INV	47					10662.110	10492.376
		SE	24	10	0.0	208.800	
INV	48					10471.609	10577.857
		SW	29	45	0.0	72.000	
INV	49					10409.099	10542.130
		SE	41	10	0.0	181.800	
INV	50					10272.240	10661.800
		SW	3	25	0.0	106.900	
INV	51					10165.530	10655.429
		SE	58	0	0.0	284.400	
INV	52					10014.821	10896.614
		SW	83	25	0.0	126.000	
INV	53					10000.376	10771.445
		NW	82	10	0.0	147.600	
INV	54					10020.492	10625.222
		SW	82	0	0.0	144.000	
INV	55					10000.451	10482.624





Counter 17756

Chambers CO. Sb. File #46



MF 3259

State of Texas )  
County of Chambers, )

Field Notes of a survey of 796.0 acres of Submerged land made for Jennie S. Wax, by virtue of her mineral File Application # 277, filed with the County Surveyor of Chambers County, January 1st/ 1919 at 6:0 P.M. and recorded in Volume '1' Page 61 in the records thereof

Situated in Chambers County Texas, about ten Miles Course N.W. from the County Seat, on the waters of Lost River, Tributary to Old River and the Trinity River, and being known as Lost Lake, More particularly described and Bounded as follows.

Beginning at a point on the South bank of a pass at the mouth of Lost Lake said point being at the Intersection of said Lake pass with Lost River, - Thence N.25-~~28~~'W. 202.6 varas crossing said mouth of Lake to the North side thereof, Thence with the said Shore line of Lake at the Mean high tide line the following Courses and distances.

N.74-00'E. 100.00 varas.  
N.33-00'E. 30.00 varas.  
N. 2-30'E. 90.00 varas.  
N.87-50.00W. 189.5 varas.  
N.25-00W. 418.5 varas.  
N.23-25'W. 279.0 varas.  
N.29-10'W. 176.4 varas.  
S.38-15'W. 189.0 varas.  
S.43-30'W. 275.6 varas.  
S.61-15'W. 257.4 varas.  
S.72-40'W. 424.8 varas.  
N.61-25'W. 352.6 varas.  
N.52-50'W. 142.2 varas.  
N.24-55'W. 189.0 varas.  
N.49-10'W. 306.0 varas.  
N.11-30'W. 266.8 varas.  
~~N.11-30'W. 266.8 varas.~~  
N.13-30'W. 327.6 varas.  
N. 9-15'W. 388.6 varas.  
N.11-40'W. 157.9 varas. @ at 75 varas passing

fence line at the mouth of Bayou same being the N.E. Corner of the Wm. Duncan and the S.E. Corner of the John Dorcett surveys, -- Thence

N. 3-05'W. 275.4 varas.  
N.19-20'E. 285.5 varas.  
N.14-30E. 208.3 varas. at 72 varas a bayou  
N.62-25'E. 315.9 varas.  
N.74-00'E. 309.6 varas.  
N.85-20'E. 412.6 varas.  
N.81-23'E. 347.00 varas.  
S.33-08'E. 200.0 varas a small gully.  
S.8-1-45'E. 279.7 varas. a small do.  
S.13-45'W. 256.7 varas.  
S. 5-50'E. 268.6 varas.  
S.44-45'E. 84.6 varas.  
S. 6-30'E. 58.3 varas.  
S.22-00'E. 108.0 varas.  
S.12-50'W. 290.2 varas.  
S.20-55'E. 218.2 varas.  
S.40-45'E. 167.4 varas.  
N.41-55'E. 111.6 varas.  
S.79-30'E. 273.6 varas.  
S.38-15'E. 322.2 varas.  
S.89-20'E. 305.5 varas.  
S.20-35'E. 262.4 varas.  
S. 5-30'W. 85.0 varas.

(Continued to page 90)



2

S.61-50'E. 226.8 varas.  
 S.24-10'E. 208.8 varas.  
 S.29-45'W. 72.0Varas.  
 S.41-10'E. 181.8 varas.  
 S.5-25'W. 106.9 varas.  
 S.58-00'W. 284.4 varas.  
 S.83-25'W. 126.0 varas.  
 N.82-10'W. 147.6 varas.  
 S.82-00'W. 144.0 varas. to the place of

beginning, enclosing within said boundaries 796.0 acres of submerged land.

Reed Kendall  
 Onea Land C.C.

Surveyed March 11th to 18th  
 1919.

I- Orville Work County Surveyor of Chambers County, Hereby certify that the above survey was actually made by me, on the ground, on the date according to law, and that the adoresaid Chain Carriers were duly uali-fied; and that the lines, boundaries and land marks, described and set forth in the foregoing are correctly described.

And that same was filed for record in my office on this the 18th day of March 1919, and recorded in Volume 'I' Pages 89 and 90 of the records thereof.

*Orville Work*

County Surveyor  
 Chambers County Texas.



8  
M 73259 (2)

MIN. APPL. No. 3506

Field Notes.

Filed Apr. 2-1919.

J. J. Robison.  
com'r.

By mod.  
clerk.

RECEIVED AS STATED

\$ 1.00

APR - 3 1919

GEO. W. BEAVER.  
RECEIVED

Counter 17759



1)	4
2)	1
3)	5



# LOST LAKE

796.1 acres

*Mrs. Duncan*

*Bayou*

*R. D. Moyes*

N. 11° 40' W.  
137.9

N. 9° 15' W.  
386.6

N. 13° 30' W.  
327.6

N. 11° 30' W.  
266.8

N. 49° 10' W.  
306.0

N. 24° 53' W.  
189.0

N. 52° 50' W.  
142.2

N. 81° 23' W.  
352.6

S. 72° 40' W.  
424.8

S. 61° 15' W.  
267.4

S. 43° 30' W.  
373.6

S. 30° 15' W.  
189.0

N. 29° 10' W.  
176.4

N. 23° 25' W.  
274

N. 25° W.  
415

S. 44° 45' E.  
97.4

S. 6° 30' E.  
58.3

S. 22° E.  
108

S. 1° 50' W.  
23.5

S. 20° 55' E.  
218.2

S. 40° 45' E.  
167.4

S. 77° 30' E.  
373.6

N. 41° 54' E.  
116

S. 33° 15' E.  
322.2

Counter 17761



M. B. Duncan

MIN. FILE NO. 277

Det. 2

Ed. J. L. Dugat  
J. L. Dugat  
J. L. Dugat

Ed. J. L. Dugat

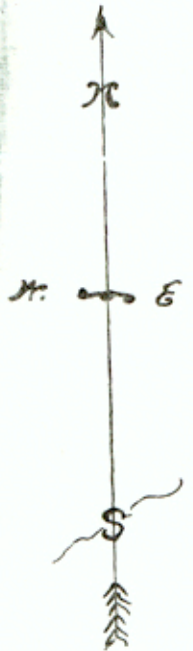
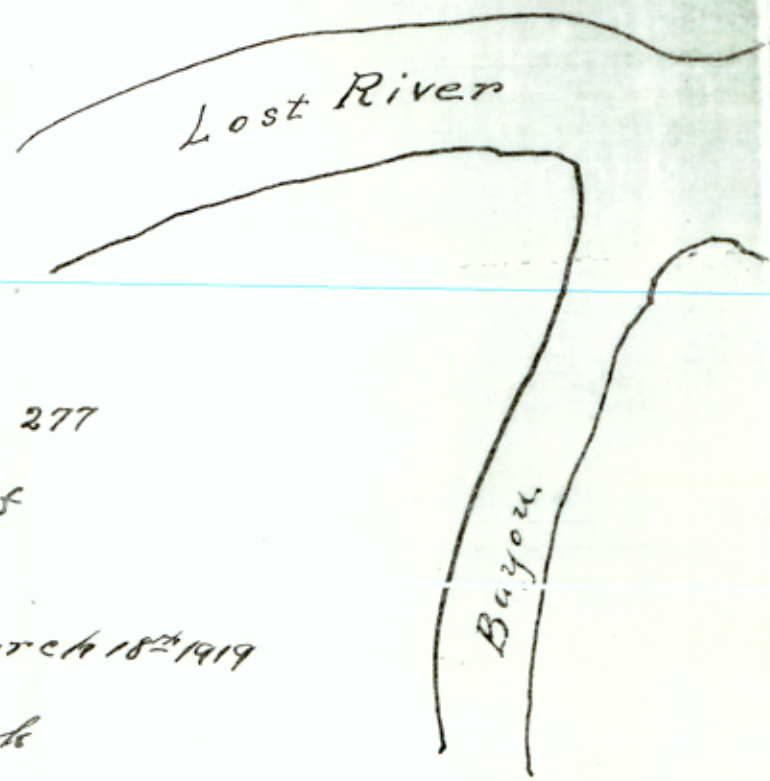
J. L. Dugat

# Plat of a survey

of Lost Lake, made for Jennie  
S. Max by virtue of Mineral file # 277  
filed with the County Surveyor of  
Chambers County June 1st 1919.

Surveyed March 18th 1919

Orville Work  
County Surveyor  
Chambers Co. Tex.



Scale 200 varas  
= 1 inch





Munroe Dorcett

4

E 250  
Bayou

Bayou

S. 13° 45' N. 256.7

B.B.B and C

S. 5° 50' E. 268.6

S. 44° 45' E 84.6

S. 6° 30' E 58.3

S. 22° E 108

S. 1° 50' E 21.5

H. D. Moyes

S. 26° 55' E 218.2

S. 40° 45' E  
167.4

N. 41° 55' E  
111.8

S. 79° 30' E 272.6

S. 35° 15' E 122.2

E. H. R. Wallis

S. 89° 20' E 302.5

Shell Point

S. 70° 55' E 222.4

S. 30° 15' N  
179.0

N. 29° 10' W  
176.4

N. 23° 25' W

S. 42° 30' W  
273.6

Counter 17763



E.H.R. Wallis



Counter 17764



File No. 46

Chambers County  
Copy of FN & SK. fr. MF-3259, Lost Lake

Filed June 22 19 ~~1983~~

GARRY MAURO, Com'r

By Douglas J. Howard





MAP  
SHOWING SULPHUR CLAIMS  
ON  
LOST LAKE  
CHAMBERS COUNTY  
TEXAS  
SCALE: 1" = 1000 FT. ~ APRIL, 1927  
Variation 8° 00' E

counter 17766



12764  
Min. Appl. No. 17916

Field Notes  
filed  
June 9-1927  
J. T. Robinson  
Cocur  
me.  
clh.

OK on map for 15 ac  
6/30/27  
me

\$1.00  
JUN 9 1927

Counters 17764



The State of Texas

Mining Claim

County of Chambers

Name LOST LAKE

Number 25

Field notes of a survey of <sup>15</sup>~~13.59~~ acres of submerged land made for A J Long by virtue of his application made under Chapter 79, approved July 31st, 1919, filed with the County Surveyor of Chambers County, Texas, March 7th, 1927, and recorded the same day in Book "J", Page 64 of the County Surveyors records.

Said survey is situated in Chambers County, Texas, about N 47° 00' W 8 miles from Anahuac, the county seat of said county, and is a part of the bed of LOST LAKE, Mineral File No. 3259, originally granted to Jennie Wax, and is further described as follows:-

Beginning at a 4" x 4" stake, on the shore line of said Lost Lake, at the mean high tide line, said stake being also the NW corner of Mining Claim No. 25A from which the NE corner of the Wm Duncan Survey bears N 13° 17' W 3036.8 ft. 1093.2 vs. and the mouth of Griffiths Bayou bears N 13° 17' W 3036.8 ft. 1093.2 vs.

Thence with the shore line of said Lost Lake at the mean high tide line, the following courses and distances:- N 22° 44' W 502.6 ft. 180.94 vs. N 15° 48' W 766.9 ft. 276.08 vs. to a 4X4 stake the S corner of claim 24A; thence N 274 ft. 98.64 vs. to a 4"x4" stake the common corner of claims 24, 24A, 23 and 25; thence N 89° 22' E 560 ft. 212.4 vs. to a 4"x4" stake the common corner of claims 22, 23, 25 and 36; thence S 1480 ft. 532.8 vs. to a 4"x4" stake, the common corner of claims 25, 25A, 26 and 37; thence S 89° 22' W 187 ft. 67.32 vs. to the place of beginning.

Surveyed May 20 1927  
Chainmen ~~Frank Mayes~~ T. A. Jenkins  
~~Sam Mayes~~ W. O. Work  
Variation 8-00 E

T. A. Jenkins  
County Surveyor of Chambers County,  
Texas.

I, T A Jenkins, County Surveyor of Chambers County, Texas, hereby certify that the above field notes are compiled from a survey made on the ground and from records of former surveys on file in my office, that the corners of the above described claim were set by me on the ground according to law, and that the corners, boundaries and lines, both natural and artificial are truly and correctly described and set forth in the above field notes. The location of said claim is shown on the attached map and the map and field notes were recorded in my office in Book "J", Page 154 of the County Surveyors official records, on May 31 A D 1927.

Dated May 31 1927

T. A. Jenkins  
County Surveyor of Chambers County, Texas



2

County of Garza  
The State of Texas

Miner  
June 10, 1927  
Miner

Min. F. 12765 (2)  
Min. Appl. No. 17974

Field Notes

Filed

June 9 - 1927  
J. I. Robinson

Cover

mc

clh

OK on map  
6/30/27  
mc

County of Garza  
The State of Texas  
1927

County of Garza  
The State of Texas  
1927

County of Garza, Texas, on June 9, 1927, J. I. Robinson, Surveyor, filed for record a plat of land in Block 11, Town 10N, Range 10E, Meridian 10E, containing 160 acres, more or less, and described as follows: The Section of said origin is divided into four equal parts, each containing 40 acres, and each part is further divided into four equal parts, each containing 10 acres, and each part is further divided into four equal parts, each containing 2.5 acres, and each part is further divided into four equal parts, each containing 0.625 acres, and each part is further divided into four equal parts, each containing 0.15625 acres, and each part is further divided into four equal parts, each containing 0.0390625 acres, and each part is further divided into four equal parts, each containing 0.009765625 acres, and each part is further divided into four equal parts, each containing 0.00244140625 acres, and each part is further divided into four equal parts, each containing 0.0006103515625 acres, and each part is further divided into four equal parts, each containing 0.000152587890625 acres, and each part is further divided into four equal parts, each containing 0.00003814697265625 acres, and each part is further divided into four equal parts, each containing 0.0000095367431640625 acres, and each part is further divided into four equal parts, each containing 0.000002384185791015625 acres, and each part is further divided into four equal parts, each containing 0.00000059604644775390625 acres, and each part is further divided into four equal parts, each containing 0.0000001490116119384765625 acres, and each part is further divided into four equal parts, each containing 0.000000037252902984619140625 acres, and each part is further divided into four equal parts, each containing 0.00000000931322574615478515625 acres, and each part is further divided into four equal parts, each containing 0.0000000023283064365386962890625 acres, and each part is further divided into four equal parts, each containing 0.000000000582076609134674071875 acres, and each part is further divided into four equal parts, each containing 0.00000000014551915228366851796875 acres, and each part is further divided into four equal parts, each containing 0.00000000003637978807091718946875 acres, and each part is further divided into four equal parts, each containing 0.0000000000090949470177292973671875 acres, and each part is further divided into four equal parts, each containing 0.000000000002273736754432319341796875 acres, and each part is further divided into four equal parts, each containing 0.00000000000056843418860808233544921875 acres, and each part is further divided into four equal parts, each containing 0.0000000000001421085471521705838623046875 acres, and each part is further divided into four equal parts, each containing 0.00000000000003552713678804264596559619140625 acres, and each part is further divided into four equal parts, each containing 0.0000000000000088817841970106661489490478515625 acres, and each part is further divided into four equal parts, each containing 0.00000000000000222044604925266661223727051875 acres, and each part is further divided into four equal parts, each containing 0.00000000000000055511151231316665305931766875 acres, and each part is further divided into four equal parts, each containing 0.0000000000000001387778780782916332648191671875 acres, and each part is further divided into four equal parts, each containing 0.000000000000000034694469519572908316204791796875 acres, and each part is further divided into four equal parts, each containing 0.00000000000000000867361737989322507905119794921875 acres, and each part is further divided into four equal parts, each containing 0.00000000000000000216840434497330626976279948671875 acres, and each part is further divided into four equal parts, each containing 0.0000000000000000005421010862433266674416998716796875 acres, and each part is further divided into four equal parts, each containing 0.00000000000000000013552527156081666686042496791796875 acres, and each part is further divided into four equal parts, each containing 0.0000000000000000000338813178902041667151062419796875 acres, and each part is further divided into four equal parts, each containing 0.00000000000000000000847032947255104169377656049671875 acres, and each part is further divided into four equal parts, each containing 0.00000000000000000000211758236813776049844416512416796875 acres, and each part is further divided into four equal parts, each containing 0.00000000000000000000052939559203444012461103928104196875 acres, and each part is further divided into four equal parts, each containing 0.00000000000000000000013234889800861003115275982026046875 acres, and each part is further divided into four equal parts, each containing 0.000000000000000000000032587174502152507788189955065116875 acres, and each part is further divided into four equal parts, each containing 0.0000000000000000000000081467936255381269470474887662796875 acres, and each part is further divided into four equal parts, each containing 0.000000000000000000000002036698406384531736761872191671875 acres, and each part is further divided into four equal parts, each containing 0.00000000000000000000000050917460164613293419046804926696875 acres, and each part is further divided into four equal parts, each containing 0.00000000000000000000000012729365041153323354761701231671875 acres, and each part is further divided into four equal parts, each containing 0.00000000000000000000000003182341260288330838691425307916875 acres, and each part is further divided into four equal parts, each containing 0.0000000000000000000000000079558531507208270967385632697916875 acres, and each part is further divided into four equal parts, each containing 0.00000000000000000000000000198896328768020677418464081744921875 acres, and each part is further divided into four equal parts, each containing 0.000000000000000000000000000497240821920051681046160204362296875 acres, and each part is further divided into four equal parts, each containing 0.000000000000000000000000000124310205480012920261540051090721875 acres, and each part is further divided into four equal parts, each containing 0.0000000000000000000000000000310775513700032300653850127727051875 acres, and each part is further divided into four equal parts, each containing 0.0000000000000000000000000000077693878425008075163462531931796875 acres, and each part is further divided into four equal parts, each containing 0.000000000000000000000000000001942346960625201879086563298296875 acres, and each part is further divided into four equal parts, each containing 0.0000000000000000000000000000004855867401562504697716415745746875 acres, and each part is further divided into four equal parts, each containing 0.000000000000000000000000000000121396685039062617442910393643671875 acres, and each part is further divided into four equal parts, each containing 0.000000000000000000000000000000030349171259766643710727598410916875 acres, and each part is further divided into four equal parts, each containing 0.00000000000000000000000000000000758729281494166617768189960272916875 acres, and each part is further divided into four equal parts, each containing 0.00000000000000000000000000000000189682320373541654442047490070746875 acres, and each part is further divided into four equal parts, each containing 0.0000000000000000000000000000000004742058009338541361051187251771875 acres, and each part is further divided into four equal parts, each containing 0.0000000000000000000000000000000001185514502334635340262796812944921875 acres, and each part is further divided into four equal parts, each containing 0.0000000000000000000000000000000000296378625583658835065699203236196875 acres, and each part is further divided into four equal parts, each containing 0.0000000000000000000000000000000000074094656395914708766424800805921875 acres, and each part is further divided into four equal parts, each containing 0.00000000000000000000000000000000000185236640989786771916062002014816875 acres, and each part is further divided into four equal parts, each containing 0.0000000000000000000000000000000000004630916024744669297901550050370416875 acres, and each part is further divided into four equal parts, each containing 0.0000000000000000000000000000000000001157729006186167324475387512634016875 acres, and each part is further divided into four equal parts, each containing 0.0000000000000000000000000000000000000289432251546541831118846778085016875 acres, and each part is further divided into four equal parts, each containing 0.000000000000000000000000000000000000007235806288663545777971169450625416875 acres, and each part is further divided into four equal parts, each containing 0.000000000000000000000000000000000000001808951572165886444492792362656316875 acres, and each part is further divided into four equal parts, each containing 0.00000000000000000000000000000000000000045223789304147161112319809066407916875 acres, and each part is further divided into four equal parts, each containing 0.0000000000000000000000000000000000000001130594732603679027807995226660196875 acres, and each part is further divided into four equal parts, each containing 0.0028264868315091975695199880665024921875 acres, and each part is further divided into four equal parts, each containing 0.0007066217078772993923799970166256246875 acres, and each part is further divided into four equal parts, each containing 0.000176655426969324848094999254156406196875 acres, and each part is further divided into four equal parts, each containing 0.00441638567423312120237498135391016875 acres, and each part is further divided into four equal parts, each containing 0.00110409641855828030059374533847766875 acres, and each part is further divided into four equal parts, each containing 0.000276024104639570075148436334619416875 acres, and each part is further divided into four equal parts, each containing 0.006900602616489251878710908365485416875 acres, and each part is further divided into four equal parts, each containing 0.00172515065412231296967772709136636875 acres, and each part is further divided into four equal parts, each containing 0.00043128766353058074241943177284166875 acres, and each part is further divided into four equal parts, each containing 0.00107821915882642680604857943210416875 acres, and each part is further divided into four equal parts, each containing 0.000269554789706606701512144858026116875 acres, and each part is further divided into four equal parts, each containing 0.006738869742665167537803621450665416875 acres, and each part is further divided into four equal parts, each containing 0.00168471743566629188445090536266636875 acres, and each part is further divided into four equal parts, each containing 0.004211793589165729711127263406665416875 acres, and each part is further divided into four equal parts, each containing 0.00105294839729143242778181585166636875 acres, and each part is further divided into four equal parts, each containing 0.0026323709932285810694545396291665416875 acres, and each part is further divided into four equal parts, each containing 0.00658092748307145267363634907291665416875 acres, and each part is further divided into four equal parts, each containing 0.000164523187076786316840908726923665416875 acres, and each part is further divided into four equal parts, each containing 0.0041130796769196579210227181730665416875 acres, and each part is further divided into four equal parts, each containing 0.0010282699192299144550556795432665416875 acres, and each part is further divided into four equal parts, each containing 0.00025706747980748613626391988581665416875 acres, and each part is further divided into four equal parts, each containing 0.000642668699518715340659799664541665416875 acres, and each part is further divided into four equal parts, each containing 0.0016066717487968883516494991613665416875 acres, and each part is further divided into four equal parts, each containing 0.000401667937199222087912374765341665416875 acres, and each part is further divided into four equal parts, each containing 0.0010041698429980552197809369133665416875 acres, and each part is further divided into four equal parts, each containing 0.00025104246074951380494523422833665416875 acres, and each part is further divided into four equal parts, each containing 0.00062760615187378451236308557083665416875 acres, and each part is further divided into four equal parts, each containing 0.0015690153796844612809077139270665416875 acres, and each part is further divided into four equal parts, each containing 0.0003922538449211153202269284817665416875 acres, and each part is further divided into four equal parts, each containing 0.00097563461230278830056732120441665416875 acres, and each part is further divided into four equal parts, each containing 0.0024390865307569707514183030110665416875 acres, and each part is further divided into four equal parts, each containing 0.0006097716326892426878545757527665416875 acres, and each part is further divided into four equal parts, each containing 0.00152442908172310671963643938191665416875 acres, and each part is further divided into four equal parts, each containing 0.00381107270430776679909109845481665416875 acres, and each part is further divided into four equal parts, each containing 0.00095276817607694169977277461370665416875 acres, and each part is further divided into four equal parts, each containing 0.0023819204401923542494319365342665416875 acres, and each part is further divided into four equal parts, each containing 0.005954801100480885623579841335665416875 acres, and each part is further divided into four equal parts, each containing 0.000148870027512022140589496033391665416875 acres, and each part is further divided into four equal parts, each containing 0.00037217506878005535147374008347665416875 acres, and each part is further divided into four equal parts, each containing 0.00930437671950138378684350208691665416875 acres, and each part is further divided into four equal parts, each containing 0.0002326094179875345946710875521741665416875 acres, and each part is further divided into four equal parts, each containing 0.000581523544968836486677718880441665416875 acres, and each part is further divided into four equal parts, each containing 0.00145380886242209121669429720110665416875 acres, and each part is further divided into four equal parts, each containing 0.0036345221560552280417357430027665416875 acres, and each part is further divided into four equal parts, each containing 0.000908630539013807010433935750691665416875 acres, and each part is further divided into four equal parts, each containing 0.00227157634753451752608483937671665416875 acres, and each part is further divided into four equal parts, each containing 0.0056789408688362938152120984417665416875 acres, and each part is further divided into four equal parts, each containing 0.000141973521720907345380302460441665416875 acres, and each part is further divided into four equal parts, each containing 0.00035493380430226836345075615110665416875 acres, and each part is further divided into four equal parts, each containing 0.008873345107556709086268903777665416875 acres, and each part is further divided into four equal parts, each containing 0.000221833627688917727156722594441665416875 acres, and each part is further divided into four equal parts, each containing 0.000554584069222294317891706486110665416875 acres, and each part is further divided into four equal parts, each containing 0.000138646017305573579472926621527665416875 acres, and each part is further divided into four equal parts, each containing 0.0003466150432639339486823165538191665416875 acres, and each part is further divided into four equal parts, each containing 0.00866537608159834871705791384541665416875 acres, and each part is further divided into four equal parts, each containing 0.00021663440203995871792644784613665416875 acres, and each part is further divided into four equal parts, each containing 0.000541586005099896794816119615341665416875 acres, and each part is further divided into four equal parts, each containing 0.00013539650127497419870402990383665416875 acres, and each part is further divided into four equal parts, each containing 0.000338491253187435497010074759591665416875 acres, and each part is further divided into four equal parts, each containing 0.0084622813296858874252518689897665416875 acres, and each part is further divided into four equal parts, each containing 0.0002115570332421471856312967247441665416875 acres, and each part is further divided into four equal parts, each containing 0.000528892583105367964078241711861665416875 acres, and each part is further divided into four equal parts, each containing 0.0001322231457763419910195604279665416875 acres, and each part is further divided into four equal parts, each containing 0.00033055786444085497754890106991665416875 acres, and each part is further divided into four equal parts, each containing 0.008263946611021374438722526747665416875 acres, and each part is further divided into four equal parts, each containing 0.000206598665275534360968063168691665416875 acres, and each part is further divided into four equal parts, each containing 0.000516496663188835902420157921741665416875 acres, and each part is further divided into four equal parts, each containing 0.000129124165797208975605039480441665416875 acres, and each part is further divided into four equal parts, each containing 0.00032281041449302243901259870110665416875 acres, and each part is further divided into four equal parts, each containing 0.008070260362325560975314967527665416875 acres, and each part is further divided into four equal parts, each containing 0.00020175650905814024438287418691665416875 acres, and each part is further divided into four equal parts, each containing 0.0005043912726453506109571854672665416875 acres, and each part is further divided into four equal parts, each containing 0.00012609781816133765273929636681665416875 acres, and each part is further divided into four equal parts,



The State of Texas

Mining Claim

County of Chambers

Name LOST LAKE

Number 24

Field notes of a survey of 6.04 acres of submerged land made for A J Long by virtue of his application made under Chapter 79, approved July 31st, 1919, filed with the County Surveyor of Chambers County, Texas, March 7th, 1927, and recorded the same day in Book "J", Page 62 of the County Surveyors records.

Said survey is situated in Chambers County, Texas, about N 45°30' W 8 1/2 miles from Anahuac, the county seat of said county, and is a part of the bed of LOST LAKE, Mineral File No. 3259, originally granted to Jennie Wax, and is further described as follows:-

Beginning at a 4" x 4" stake, on the shore line of said Lost Lake, at the mean high tide line, said stake being also the S. W. corner of Mining Claim No. 9 from which the N. E. corner of the Wm. Duncan Survey bears 0.0 and the mouth of Griffiths Bayou bears 0.0

Thence with the shore line of said Lost Lake at the mean high tide line, the following courses and distances:-

S 9°00' E 1495.9 ft. ~~539.62~~ vs. to a 4" x 4" stake the N. W. corner of claim 24H. Thence N 89°22' E ~~60.6~~ ft. 21.82 vs. to a 4" x 4" stake the common corner of claims 23, 24, 24A and 25. Thence north ~~1460~~ ft. 532.8 vs. to a 4" x 4" stake the common corner of claims, 9, 10, 23 and 24. Thence S 89°22' W ~~295~~ ft. 106.2 vs. to the place of beginning.

Surveyed May 20, 1927

Chainmen ~~James H. Jenkins~~ T. A. Jenkins

~~Wm. O. Work~~ W. O. Work

Variation 8-00 E

T. A. Jenkins  
County Surveyor of Chambers County,  
Texas.

I, T A Jenkins, County Surveyor of Chambers County, Texas, hereby certify that the above field notes are compiled from a survey made on the ground and from records of former surveys on file in my office, that the corners of the above described claim were set by me on the ground according to law, and that the corners, boundaries and lines, both natural and artificial are truly and correctly described and set forth in the above field notes. The location of said claim is shown on the attached map and the map and field notes were recorded in my office in Book "J", Page 152 of the County Surveyors official records, on May 20, 1927 A D 1927.

Dated May 20, 1927

T. A. Jenkins  
County Surveyor of Chambers County, Texas



Min. F. 12766 (2)  
Min. Appl. No. 17973

Field Notes

filed

June 9 - 1927

J. T. Robison  
Cousin  
me  
ak

OK on map  
6/30/27  
me

c/e 6-17-'27

10

JUN 9 1927

County 17771



The State of Texas

Mining Claim

County of Chambers

Name LOST LAKE

Number 23

Field notes of a survey of 20.04 acres of submerged land made for A J Long by virtue of his application, made under Chapter 79, Act approved July 31st, 1919, and filed with the County Surveyor of Chambers County Texas, on March 7th, 1927 and recorded the same day in Book "J", Page 61 of the County Surveyors records.

Said survey is situated in Chambers County, Texas, about N 46°30' W 8 miles from Anahuac, the county seat of said county, and is a part of LOST LAKE, Mineral File 3259, originally granted to Jennie Wax and is further described as follows:-

Beginning at a 4" x 4" stake, said stake being also the N. W. corner of Mining Claim No. 22 from which the N. E. corner of the Wm. Duncan Survey bears S 89°22' W 885 ft. 318.6 vs. and the mouth of Griffiths Bayou bears S 89°22' W 885 ft. 318.6 vs.

Thence south 1480 ft. 532.8 vs to a 4" x 4" stake the common corner of claims 22, 23, 25 and 26. Thence S 89°22' W 590 ft. 212.4 vs. to a 4" x 4" stake the common corner of claims 23, 24, 24A and 25. Thence north 1480 ft. 532.8 vs. to a 4" x 4" stake the common corner of claims 9, 10, 20 and 24. Thence N 89°22' E 590 ft. 212.4 vs. to the place of beginning,

Surveyed April 12, 1927  
Chain Carriers ~~Robert Mayes~~ T. A. Jenkins  
~~Sam Mayes~~ W. O. Work  
Variation 8-00 East

T. A. Jenkins  
County Surveyor of Chambers County,  
Texas

I, T A Jenkins, County Surveyor of Chambers County, Texas, do hereby certify that the above field notes are compiled from a survey made on the ground, and from records of former surveys on file in my office; that the corners of the above described claim were set by me on the ground, according to law, and that the corners, lines and boundaries, both natural and artificial are truly and correctly described and set forth on the attached map and field notes. The location of said claim is shown on the attached map and the map and field notes were recorded in my office in Book "J" Page 151 on May 31, 1927.

Dated May 31, 1927

T. A. Jenkins  
County Surveyor of Chambers County, Texas



The State of Texas

Mining Claim

County of Chambers

Name LOST LAKE

Number 22

Field notes of a survey of 20.04 acres of submerged land made for A J Long by virtue of his application, made under Chapter 79, Act approved July 31st, 1919, and filed with the County Surveyor of Chambers County Texas, on March 7th, 1927 and recorded the same day in Book "J", Page 60 of the County Surveyors records.

Said survey is situated in Chambers County, Texas, about N 46°30' W 8 miles from Anahuac, the county seat of said county, and is a part of LOST LAKE, Mineral File 3259, originally granted to Jennie Wax, and is further described as follows:-

Beginning at a 4" x 4" stake, said stake being also the N. W. corner of Mining Claim No. 21 from which the N. E. corner of the Wm Duncan Survey bears S 89°22' W 147 ft. 531 vs. and the mouth of Griffiths Bayou bears S 89°22' W 147 ft. 531 vs.

Thence south 1480 ft. 532.8 vs to a 4" x 4" stake the common corner of claims 21, 22, 26 and 27. Thence S 89°22' W 490 ft. 212.4 vs. to a 4" x 4" stake the common corner of claims 22, 23, 25 and 26. Thence north 1480 ft. 532.8 vs. to a stake the common corner of claims 10, 11, 22 and 23. Thence N 89°22' E 590 ft. 212.4 vs. to the place of beginning.

Surveyed April 12, 1927

Chain Carriers ~~Russell Mayax~~ T. A. Jenkins,

~~Russell Mayax~~ W. O. Work

Variation 8-00 East

T. A. Jenkins  
County Surveyor of Chambers County,  
Texas

I, T A Jenkins, County Surveyor of Chambers County, Texas, do hereby certify that the above field notes are compiled from a survey made on the ground, and from records of former surveys on file in my office; that the corners of the above described claim were set by me on the ground, according to law, and that the corners, lines and boundaries, both natural and artificial are truly and correctly described and set forth on the attached map and field notes. The location of said claim is shown on the attached map and the map and field notes were recorded in my office in Book "J" Page 150 on May 31, 1927.

Dated May 31, 1927

T. A. Jenkins  
County Surveyor of Chambers County, Texas



4/11/1917 12168 (2)  
Min. Appl. No. 17971

Field Notes

filed  
June 9 - 1927

Jas. Robison  
Cous  
me  
ck

OK on map  
6/30/27  
me

c/c 6-17-27  
20

1927

County Surveyor of Chambers County, Texas

1927

100

JUN 9 1927

HAMILTON

County Surveyor of Chambers County, Texas

County 17974



The State of Texas

Mining Claim

County of Chambers

Name LOST LAKE

Number 21

Field notes of a survey of 20.04 acres of submerged land made for A J Long by virtue of his application, made under Chapter 79, Act approved July 31st, 1919, and filed with the County Surveyor of Chambers County Texas, on March 7th, 1927 and recorded the same day in Book "J", Page 59 of the County Surveyors records.

Said survey is situated in Chambers County, Texas, about N 46°38' W 7<sup>3</sup>/<sub>4</sub> miles from Anahuac, the county seat of said county, and is a part of LOST LAKE, Mineral File 3259, originally granted to Jennie Wax, and is further described as follows:-

Beginning at a 4" x 4" stake, said stake being also the N. W. corner of Mining Claim No. 20 from which the N. E. corner of the Wm Duncan Survey bears S 89°22' W 2965 ft. 743.4 vs. and the mouth of Griffiths Bayou bears S 89°22' W 2965 ft. 743.4 vs.

Thence south 1430 ft. 532.8 vs. to a 4" x 4" stake the common corner of claims 20, 21, 27 and 28. Thence S 89°22' W 2990 ft. 212.4 vs. to a 4" x 4" stake, the common corner of claims 21, 22, 26 and 27. Thence north 1490 ft. 532.8 vs. to a 4" x 4" stake the common corner of claims 11, 12, 21 and 22. Thence N 89°22' E 590 ft. 212.4 vs. to the place of beginning.

Surveyed April 12, 1927  
Chain Carriers ~~Frank Mayers~~ T. A. Jenkins  
~~Frank Mayers~~ W. O. Work  
Variation 8-00 East

T. A. Jenkins  
County Surveyor of Chambers County,  
Texas

I, T A Jenkins, County Surveyor of Chambers County, Texas, do hereby certify that the above field notes are compiled from a survey made on the ground, and from records of former surveys on file in my office; that the corners of the above described claim were set by me on the ground, according to law, and that the corners, lines and boundaries, both natural and artificial are truly and correctly described and set forth on the attached map and field notes. The location of said claim is shown on the attached map and the map and field notes were recorded in my office in Book "J" Page 149 on May 31, 1927.

Dated May 31, 1927

T. A. Jenkins  
County Surveyor of Chambers County, Texas



mic

County 19776



The State of Texas

Mining Claim

County of Chambers

Name LOST LAKE

Number 20

Field notes of a survey of 20.04 acres of submerged land made for A J Long by virtue of his application, made under Chapter 79, Act approved July 31st, 1919, and filed with the County Surveyor of Chambers County Texas, on March 7th, 1927 and recorded the same day in Book "J", Page 58 of the County Surveyors records.

Said survey is situated in Chambers County, Texas, about N 46°30' W 7 1/2 miles from Anahuac, the county seat of said county, and is a part of LOST LAKE, Mineral File 3259, originally granted to Jennie Wax, and is further described as follows:-

Beginning at a 4" x 4" stake, said stake being also the N. W. corner of Mining Claim No. 19 from which the N. E. corner of the Wm Duncan Survey bears S 89°22' W 2655 ft. 955.8 vs. and the mouth of Griffiths Bayou bears S 89°22' W 2655 ft. 955.8 vs.

Thence south 1480 ft. 532.8 vs. to a 4" x 4" stake the common corner of claims 19, 20, 28 and 29. Thence S 89°22' W 590 ft. 212.4 vs. to a 4" x 4" stake the common corner of claims 20, 21, 27 and 28. Thence north 1480 ft. 532.8 vs. to a 4" x 4" stake the common corner of claims 12, 13, 20 and 21. Thence N 89°22' E 590 ft. 212.4 vs. to the place of beginning.

Surveyed April 12 1927

Chain Carriers Frank Hayes T. A. Jenkins

Frank Hayes W. O. Work

Variation 8-00 East

T. A. Jenkins  
County Surveyor of Chambers County,  
Texas

I, T A Jenkins, County Surveyor of Chambers County, Texas, do hereby certify that the above field notes are compiled from a survey made on the ground, and from records of former surveys on file in my office; that the corners of the above described claim were set by me on the ground, according to law, and that the corners, lines and boundaries, both natural and artificial are truly and correctly described and set forth on the attached map and field notes. The location of said claim is shown on the attached map and the map and field notes were recorded in my office in Book "J" Page 148 on May 31 1927.

Dated May 31 1927

T. A. Jenkins  
County Surveyor of Chambers County, Texas



Min. Appl. 740. 17969

Field Notes

Filed June 9 - 1927

J. T. Roberson  
Comm  
and  
Ch

OK on map  
6/30/21  
me

C/c 6-17-27  
LA.

F801

County, Governor of

JUN 9 1927

J. M. HAMILTON



The State of Texas

Mining Claim

County of Chambers

Name LOST LAKE

Number 19

Field notes of a survey of 20.04 acres of submerged land made for A J Long by virtue of his application made under Chapter 79, approved July 31st, 1919, filed with the County Surveyor of Chambers County, Texas, March 7th, 1927, and recorded the same day in Book "J", Page 57 of the County Surveyors records.

Said survey is situated in Chambers County, Texas, about N 45° 30' W 7 1/2 miles from Anahuac, the county seat of said county, and is a part of the bed of LOST LAKE, Mineral File No. 3259, originally granted to Jennie Wax, and is further described as follows:-

Beginning at a 4" x 4" stake, on the shore line of said Lost Lake, at the mean high tide line, said stake being also the N. W. corner of Mining Claim No. 18 from which the N. E. corner of the Wm. Duncan Survey bears S 89° 22' W 3245 ft. 1168.2 vs. and the mouth of Griffiths Bayou bears S 89° 22' W 3245 ft. 1168.2 vs.  
~~Thence with the shore line of said Lost Lake at the mean high tide line, the following courses and distances:- Thence~~

South 1480 ft. 532.8 vs. to a 4" x 4" stake the common corner of claims 18, 19, 29 and 30. Thence S 89° 22' W 590 ft. 212.4 vs. to a 4" x 4" stake the common corner of claims 19, 20, 28 and 29. Thence north 1480 ft. 532.8 vs. to a 4" x 4" stake the common corner of claims 13, 14, 19 and 20. Thence N 89° 22' E 590 ft. 212.4 vs. to the place of beginning.

Surveyed April 12, 1927  
Chainmen ~~Frank Mayes~~ T. A. Jenkins  
~~Sam Mayes~~ W. O. Work  
Variation 8-00 E

T. A. Jenkins  
County Surveyor of Chambers County,  
Texas.

I, T A Jenkins, County Surveyor of Chambers County, Texas, hereby certify that the above field notes are compiled from a survey made on the ground and from records of former surveys on file in my office, that the corners of the above described claim were set by me on the ground according to law, and that the corners, boundaries and lines, both natural and artificial are truly and correctly described and set forth in the above field notes. The location of said claim is shown on the attached map and the map and field notes were recorded in my office in Book "J", Page 147 of the County Surveyors official records, on May 31, A D 1927.

Dated May 31, 1927

T. A. Jenkins  
County Surveyor of Chambers County, Texas



1931

1931

JUN 9 1927

The following field notes were recorded in at Dallas  
 County, Texas, in 1931. The location of said notes is  
 shown on the map of Dallas County, Texas, in 1931.  
 The notes are as follows, according to law, and that is correct.  
 The notes are as follows: that the corners of the above  
 land are as shown on the map of Dallas County, Texas, in 1931.  
 The notes are as follows: that the corners of the above  
 land are as shown on the map of Dallas County, Texas, in 1931.

Texas

County Recorder of Dallas County, Texas

1931

Min. F. 12771 (2)

Min. Appl. No. 17968

Field Notes

Filed June 9 - 1927

J. T. Robison

Cour

mc

clk

OK on map

6/30/27

me

c/e 6-17-27

County of Chambers  
 The State of Texas

Minister  
 Notary Public



The State of Texas

Mining Claim

County of Chambers

Name LOST LAKE

Number 18

Field notes of a survey of 20.04 acres of submerged land made for A J Long by virtue of his application, made under Chapter 79, Act approved July 31st, 1919, and filed with the County Surveyor of Chambers County Texas, on March 7th, 1927 and recorded the same day in Book "J", Page 56 of the County Surveyors records.

Said survey is situated in Chambers County, Texas, about N 46° 30' W 7 1/2 miles from Anahuac, the county seat of said county, and is a part of LOST LAKE, Mineral File 3259, originally granted to Jennie Wax, and is further described as follows:-

Beginning at a 4" x 4" stake, said stake being also the N. W. corner of Mining Claim No. 17 from which the N. E. corner of the Wm Duncan Survey bears S 89° 22' W 3835 ft. 1380.6 vs. and the mouth of Griffiths Bayou bears S 89° 22' W 3835 ft. 1380.6 vs.

Thence south 1480 ft. 532.8 vs. to a 4" x 4" stake the common corner of claims 17, 18, 30, 31. Thence S 89° 22' W 590 ft. 212.4 vs. to a 4" x 4" stake the common corner of claims 18, 19, 29 and 30. Thence north 1480 ft. 532.8 vs. to a 4" x 4" stake the common corner of claims 14, 15, 18 and 19. Thence N 89° 22' E 590 ft. 212.4 vs to the place of beginning.

Surveyed April 12 1927  
Chain Carriers ~~Edward Maycock~~ T. A. Jenkins,  
~~Edward Maycock~~ W. O. Work  
Variation 8-00 East

T A Jenkins  
County Surveyor of Chambers County,  
Texas

I, T A Jenkins, County Surveyor of Chambers County, Texas, do hereby certify that the above field notes are compiled from a survey made on the ground, and from records of former surveys on file in my office; that the corners of the above described claim were set by me on the ground, according to law, and that the corners, lines and boundaries, both natural and artificial are truly and correctly described and set forth on the attached map and field notes. The location of said claim is shown on the attached map and the map and field notes were recorded in my office in Book "J" Page 146 on May 31 1927.

Dated May 31 1927

T A Jenkins  
County Surveyor of Chambers County, Texas



Min. F. 12772 (2)  
Min. Appl. No. 17967

Field Notes

Filed June 9-1927

J. T. Robison

Cancelled by  
Coc 7/11  
Coc

Cour  
Mc  
alk

FTW dont close

See traverse sheet

Coc. reg. 6/30/27  
Mc

Application 8-00 Recd  
County Clerk  
Kearney  
JUL 1927

Texas  
County Surveyor of Chambers  
J. T. Robison

County Surveyor of Chambers  
J. T. Robison  
JUN 9 1927



The State of Texas

Mining Claim

County of Chambers

Name LOST LAKE

Number 17

Field notes of a survey of 19.81 acres of submerged land made for A J Long by virtue of his application, made under Chapter 79, Act approved July 31st, 1919, and filed with the County Surveyor of Chambers County Texas, on March 7th, 1927 and recorded the same day in Book "J", Page 55 of the County Surveyors records.

Said survey is situated in Chambers County, Texas, about N 46°30' W 7 1/2 miles from Anahuac, the county seat of said county, and is a part of LOST LAKE, Mineral File 3259, originally granted to Jennie Wax, and is further described as follows:-

Beginning at a 4" x 4" stake, said stake being also the S. E. corner of Mining Claim No. 16 from which the N. E. corner of the Wm. Duncan Survey bears S 89°22' W 4425 ft. 1193 vs. and the mouth of Griffiths Bayou bears S 89°22' W 4425 ft. 1193 vs.

Thence N 53.3 ft. 19.9 vs <sup>19-06</sup> N 50-44° W 552.2 ft. 238-39 vs. <sup>23-1-9</sup> N 3°49' E 601.3 ft. 216.47 vs. to a 4" x 4" stake the southeast corner of claim 16. Thence S 89°22' W 550 ft. 198 vs. to a 4" x 4" stake, the common corner of claims 15, 16, 17 and 18. Thence south 1480 ft. 532.8 vs. to a 4" x 4" stake, the common corner of claims 17, 18, 30 and 31. Thence N 89°22' 590 ft. 212.4 vs. to the place of beginning.

(E)

Surveyed April 12, 1927

Chain Carriers ~~Frank Mayes~~ T. A. Jenkins

~~Sam Mayes~~ W. O. Work

Variation 8-00 East

T. A. Jenkins  
County Surveyor of Chambers County,  
Texas

I, T A Jenkins, County Surveyor of Chambers County, Texas, do hereby certify that the above field notes are compiled from a survey made on the ground, and from records of former surveys on file in my office; that the corners of the above described claim were set by me on the ground, according to law, and that the corners, lines and boundaries, both natural and artificial are truly and correctly described and set forth on the attached map and field notes. The location of said claim is shown on the attached map and the map and field notes were recorded in my office in Book "J" Page 145 on May 31, 1927.

Dated May 31, 1927

T. A. Jenkins  
County Surveyor of Chambers County, Texas

Counter 17783



CORRECTED COPY

The State of Texas  
County of Chambers

4  
Mining Claim  
Name LOST LAKE  
Number -- 17

Field notes of a survey of 19.81 acres of submerged land made for A. J. Long by virtue of his application, made under Chapter 79, <sup>Act</sup> Approved July 31st, 1919, and filed with the County Surveyor of Chambers County, Texas, on March 7th, 1927, and recorded the same day in Book "J", Page 55 of the County Surveyors records.

Said survey is situated in Chambers County, Texas, about N 46 Deg. 30' W  $7\frac{1}{2}$  miles from Anahuac, the county seat of said county, and is a part of LOST LAKE, Mineral File 3259, originally granted to Jennie Wax, and is further described as follows:-


Beginning at a 4" x 4" stake, said stake being also the S. E. corner of Mining Claim No. 16, from which the N. E. corner of the Wm. Duncan Survey bears S 89 Deg. 22' W 4425 ft. 1593 vs. and the mouth of Griffiths Bayou bears S 89 deg. 22' West 4425 ft. 1593 vs.

Thence S. 89 Deg. 22' W ~~550 ft.~~ 198 vs. to a 4" x 4" stake, the common corner of Claims 15, 16, 17 and 18. Thence South ~~1480 ft.~~ 532.8 vs. to a 4" x 4" stake, the common corner of claims 17, 18, 30 and 31. Thence N 89 Deg. 22' E ~~500 ft.~~ 212.4 vs. a 4 x 4 stake on the shore of Lost Lake, the N. E. cor. Claim #31 and N. W. Cor. 38 thence North ~~55.3 ft.~~ 19.9 vs. - N. 19 Deg. 06 W - ~~232.6 ft.~~ 83.84 vs. - N. 7 Deg. 10' E. ~~611.4 ft.~~ 220.1 vs. - N. 3 Deg. 49' W. ~~601.8 ft.~~ 216.4 vs. to place of beginning.

Surveyed April 12, 1927


Chain Carriers T. A. Jenkins  
W. O. Work

Variation 8-00 East

  
T. A. Jenkins  
County Surveyor of Chambers County, Texas.

I, T. A. Jenkins, County Surveyor of Chambers County, Texas, do hereby certify that the above field notes are compiled from a survey made on the ground, and from records of former surveys on file in my office; that the corners of the above described claim were set by me on the ground, according to law, and that the corners, lines and boundaries both natural and artificial are truly and correctly described and set forth on the attached map and field notes. The location of said claim is shown on the attached map and the map and field notes were recorded in my office in Book "J" Page 145 on May 31, 1927.

Dated May 31, 1927.

  
T. A. Jenkins  
County Surveyor of Chambers County, Texas.



2

Min. F. 12773 (2)  
Min. Appl. No. 17956

Field Notes

Filed  
June 4, 1927  
J. F. Robinson  
Cancellor  
Cor. 7  
W. Coim  
me  
ck

F/H don't close  
see traverse sheet.  
Correction rep  
6/30/27  
me

JUN 9 1927

County 17985



The State of Texas

Mining Claim

County of Chambers

Name LOST LAKE

Number 16

Field notes of a survey of 14.3 acres of submerged land made for A J Long by virtue of his application made under Chapter 79, approved July 31st, 1919, filed with the County Surveyor of Chambers County, Texas, March 7th, 1927, and recorded the same day in Book "J", Page 54 of the County Surveyors records.

Said survey is situated in Chambers County, Texas, about N 46°00' W 7 1/2 miles from Anahuac, the county seat of said county, and is a part of the bed of LOST LAKE, Mineral File No. 3259, originally granted to Jennie Wax, and is further described as follows:-

Beginning at a 4" x 4" stake, on the shore line of said Lost Lake, at the mean high tide line, said stake being also the N. E. corner of Mining Claim No. 17 from which the N. E. corner of the Wm. Duncan Survey bears S 89°22' E 4385 ft. 1578.6 vs. and the mouth of Griffiths Bayou bears S 89°22' E 4385 ft. 1578.6 vs.

Thence with the shore line of said Lost Lake at the mean high tide line, the following courses and distances:-

N 20°02' W 19.2 ft. 6.91 vs. N 57°59' W 285 ft. 102.6 vs. N 4°47' W 761 ft. 273.96 vs. N 27°12' W 292 ft. 106.12 vs. N 9°00' E 307 ft. 110.52 vs. to a 4" x 4" stake on the east bank of Lost Lake, the southeast corner of claim No. 1. Thence S 87°10' W 590 ft. 212.4 vs. to a 4" x 4" stake the common corner of claims 1, 2, 15 and 16. Thence S 6°35' E 1472.2 ft. 531.79 vs. to a 4" x 4" stake, the common corner of claims 15, 16, 17 and 18. Thence N 89°22' E 550 ft. 198 vs. to the place of beginning.

? 1472.2 ft. = 529.996 vs.

Surveyed April 11, 1927  
Chainmen ~~Frank Mayes~~ T. A. Jenkins  
~~Frank Mayes~~ W. O. Work  
Variation 8-00 E

T. A. Jenkins  
County Surveyor of Chambers County,  
Texas.

I, T A Jenkins, County Surveyor of Chambers County, Texas, hereby certify that the above field notes are compiled from a survey made on the ground and from records of former surveys on file in my office, that the corners of the above described claim were set by me on the ground according to law, and that the corners, boundaries and lines, both natural and artificial are truly and correctly described and set forth in the above field notes. The location of said claim is shown on the attached map and the map and field notes were recorded in my office in Book "J", Page 144 of the County Surveyors official records, on May 31, A D 1927.

Dated May 31, 1927

T. A. Jenkins  
County Surveyor of Chambers County, Texas



The State of Texas  
County of Chambers

Mining Claim  
Name LOST LAKE  
Number 16

Field notes of a survey of 14.3 acres of submerged land made for A. J. Long by virtue of his application made under Chapter 79, approved July 31st, 1919, filed with the County Surveyor of Chambers County, Texas, March 7th, 1927, and recorded the same day in Book "J", Page 54 of the County Surveyors records.

Said Survey is situated in Chambers County, Texas, about N 46 Deg. 00' W  $7\frac{1}{2}$  Miles from Anahmac, the county seat of said county, and is a part of the bed of LOST LAKE, Mineral File No. 3259, originally granted to Jennie Wax, and is further described as follows:

Beginning at a 4" x 4" stake, on the shore line of said Lost Lake, at the mean high tide line, said stake being also the N. E. corner of Mining Claim No. 17, from which the N. E. corner of the Wm. Duncan Survey bears S 89 Deg. 22' W 4385 ft. 1578.6 vs. and the mouth of Griffiths Bayou bears S. 89 Deg. 22' E 4385 ft. 1578.6 vs.

Thence with the shore line of said Lost Lake at the mean high tide line, the following courses and distances:-

N 20 Deg. 02' W ~~19.2 ft.~~ - 6.91 vs. N. 5' Deg. 59' W ~~285 ft.~~ 102.6 vs. N. 4 Deg. 47' W ~~761 ft.~~ 273.96 vs. N. 27 Deg. 12' E ~~891 ft.~~ 106.12 vs. N 9 Deg. 00' E ~~507 ft.~~ 110.52 vs. to a 4" x 4" stake on the east bank of Lost Lake, the southeast corner of claim No. 1 thence S 87 Deg. 10' W ~~590 ft.~~ 212.4 vs to a 4" x 4" stake the common corner of claims 1, 2, 15 and 16. Thence S. 6 Deg. 35' E ~~1477.2 ft.~~ 531.79 vs. to a 4" x 4" stake, the common corner of claims 15, 16, 17 and 18. Thence N. 89 Deg. 22' E ~~550 ft.~~ 198 vs. to the place of beginning.

Surveyed April 11, 1927.

Chainmen - T. A. Jenkins  
W. O. Work

Variation 8-00 E

*T. A. Jenkins*  
T. A. Jenkins  
County Surveyor of Chambers County, Texas

I, T. A. Jenkins, County Surveyor of Chambers County, Texas, hereby certify that the above field notes are compiled from a survey made on the ground and from records of former surveys on file in my office, that the corners of the above described claim were set by me on the ground according to law, and that the corners, boundaries and lines, both natural and artificial are truly and correctly described and set forth in the above field notes. The location of said claim is shown on the attached map and the map and field notes were recorded in my office in Book "J", Page 144 of the County Surveyors official records, on May 31, A. I., 1927.

Dated May 31, 1927.

*T. A. Jenkins*  
T. A. JENKINS  
County Surveyor of Chambers County, Texas.



111111 12774?  
Min. Appl. No. 17986

Field Notes

Filed

June 9 - 1927

J. J. Robison

Comm

mc

clh

Canceled  
cor 7/m

F/R cont case  
see Inverse sheet  
Correction req

6/30/27

m

100  
JUN 9 1927



The State of Texas

Mining Claim

County of Chambers

Name LOST LAKE

Number 15

Field notes of a survey of 19.84 acres of submerged land made for A J Long by virtue of his application, made under Chapter 79, Act approved July 31st, 1919, and filed with the County Surveyor of Chambers County Texas, on March 7th, 1927 and recorded the same day in Book "J", Page 53 of the County Surveyors records.

Said survey is situated in Chambers County, Texas, about N 46° W 7 1/2 miles from Anahuac, the county seat of said county, and is a part of LOST LAKE, Mineral File 3259, originally granted to Jennie Wax, and is further described as follows:-

Beginning at a 4" x 4" stake, said stake being also the S. E. corner of Mining Claim No. 14 from which the N. E. corner of the Wm. Duncan Survey bears S 89°22' W 3245 ft. 1168.2 vs. and the mouth of Griffiths Bayou bears S 89°22' W 3245 ft. 1168.2 vs.

Thence N 6° 40' E 1454.6 ft. 523.66 vs. to a 4" x 4" stake the common corner of claims 2, 3, 14 and 15. Thence N 87°10' W 590 ft. 212.4 vs. to a 4" x 4" stake the common corner of claims 1, 2, 15 and 16. Thence S 6°35' E 1472.2 ft. 530 vs. to a 4" x 4" stake the common corner of claim 15, 16, 17 and 18. Thence S 89°22' W 590 ft. 212.4 vs to the place of beginning.

Surveyed April 11, 1927  
Chain Carriers ~~Frank Myers~~ T. A. Jenkins  
~~Frank Myers~~ W. O. Work  
Variation 8-00 East

T. A. Jenkins  
County Surveyor of Chambers County,  
Texas

I, T A Jenkins, County Surveyor of Chambers County, Texas, do hereby certify that the above field notes are compiled from a survey made on the ground, and from records of former surveys on file in my office; that the corners of the above described claim were set by me on the ground, according to law, and that the corners, lines and boundaries, both natural and artificial are truly and correctly described and set forth on the attached map and field notes. The location of said claim is shown on the attached map and the map and field notes were recorded in my office in Book "J" Page 143 on May 31, 1927.

Dated May 31, 1927

T. A. Jenkins  
County Surveyor of Chambers County, Texas



CORRECTED COPY

The State of Texas

Mining Claim

County of Chambers

Name LOST LAKE

Number 15

Field notes of a survey of 19.84 acres of submerged land made for A. J. Long by virtue of his application, made under Chapter 79, Act approved July 31st, 1919, and filed with the County Surveyor of Chambers County, Texas, on March 7th, 1927, and recorded the same day in Book J, Page 53 of the County Surveyors records.

Said survey is situated in Chambers County, Texas, about N. 46 Deg. W 7 $\frac{1}{4}$  miles from Anahuac, the county seat of said county, and is a part of LOST LAKE, Mineral File 3259, originally granted to Jennie Wax, and is further described as follows:

Beginning at a 4" x 4" stake, said stake being also the S. E. corner of Mining Claim No. 14, from which the N. E. corner of the Wm. Duncan Survey bears S 89 deg. 22' W. 3245 ft. 1168.2 vs. and the mouth of Griffiths Bayou bears S. 89 Deg. 22' W. 3245 ft. 1168.2 vs.

Thence N. 6 Deg. 40' W. 1454.5 ft. 523.66 vs. to a 4" x 4" stake the common corner of claims 2, 3, 14 and 15. Thence N 87 Deg. 11' E 590 ft. 212.4 vs. to a 4" x 4" stake the common corner of claims 1, 2, 15 and 16. Thence S. 6 Deg. 35' E 1477.2 ft. 531.79 vs. to a 4" x 4" stake the common corner of claim 13, 16, 17 and 18. Thence S. 89 Deg. 22' W 590 ft. 212.4 vs. to the place of beginning.

Surveyed April 11, 1927.  
Chain Carriers T.A. Jenkins  
W.O. Work  
Variation 8-00E.

*T.A. Jenkins*  
T. A. Jenkins  
County Surveyor of Chambers County, Texas

I, T. A. Jenkins, County Surveyor of Chambers County, Texas, do hereby certify that the above field notes are compiled from a survey made on the ground, and from records of former surveys on file in my office; that the corners of the above described claim were set by me on the ground, according to law, and that the corners, lines and boundaries both natural and artificial are truly and correctly described and set forth on the attached map and field notes. The location of said claim is shown on the attached map and the map and field notes were recorded in my office in Book "J", page 143 on May 31, 1927.

Dated May 31, 1927.

*T.A. Jenkins*  
T. A. Jenkins  
County Surveyor of Chambers County, Texas.



The State of Texas

Mining Claim

County of Chambers

Name LOST LAKE

Number 14

Field notes of a survey of 19.54 acres of submerged land made for A J Long by virtue of his application, made under Chapter 79, Act approved July 31st, 1919, and filed with the County Surveyor of Chambers County Texas, on March 7th, 1927 and recorded the same day in Book "J", Page 52 of the County Surveyors records.

Said survey is situated in Chambers County, Texas, about N 46° W 7 1/2 miles from Anahuac, the county seat of said county, and is a part of LOST LAKE, Mineral File 3259, originally granted to Jennie Wax, and is further described as follows:-

Beginning at a 4" x 4" stake, said stake being also the S. E. corner of Mining Claim No. 13 from which the N. E. corner of the Wm. Duncan Survey bears S 89° 22' W 2655 ft. 955.8 vs. and the mouth of Griffiths Bayou bears S 89° 22' W 2655 ft. 955.8 vs.

Thence N 6° 45' W 1432 ft. 515.52 vs. to a 4" x 4" stake the common corner of claims 3, 4, 13 and 14. Thence N 87° 10' E 590 ft. 212.4 varas to a 4" x 4" stake, the common corner of claims 2, 3, 14 and 15. Thence south 6° 40' E 1454.6 ft. 523.66 vs. to a 4" x 4" stake the common corner of claims 14, 15, 18 and 19. Thence S 89° 22' W 590 ft. 212.4 vs to the place of beginning.

Surveyed April 11 1927  
Chain Carriers Frank Mayes T. A. Jenkins  
Ben Mayes W. O. Work  
Variation 8-00 East

T. A. Jenkins  
County Surveyor of Chambers County,  
Texas

I, T A Jenkins, County Surveyor of Chambers County, Texas, do hereby certify that the above field notes are compiled from a survey made on the ground, and from records of former surveys on file in my office; that the corners of the above described claim were set by me on the ground, according to law, and that the corners, lines and boundaries, both natural and artificial are truly and correctly described and set forth on the attached map and field notes. The location of said claim is shown on the attached map and the map and field notes were recorded in my office in Book "J" Page 142 on May 31 1927.

Dated May 31, 1927

T. A. Jenkins  
County Surveyor of Chambers County, Texas



County of Chambers  
The State of Texas

Wm. L. Hamilton  
County Clerk

Min. F. 12776 (2)  
Min. Appl. No. 17963

Field Notes  
Filed  
June 9 - 1927  
J. T. Robison  
Coun  
mc  
ckh

County of Chambers  
The State of Texas  
1927

Received of J. T. Robison  
the sum of \$1.00  
for field notes  
dated June 9, 1927  
J. M. Hamilton  
County Clerk

Recorded  
May 31, 1927

Counter 17792



The State of Texas

Mining Claim

County of Chambers

Name LOST LAKE

Number 13

Field notes of a survey of 19.24 acres of submerged land made for A J Long by virtue of his application, made under Chapter 79, Act approved July 31st, 1919, and filed with the County Surveyor of Chambers County Texas, on March 7th, 1927 and recorded the same day in Book "J", Page 51 of the County Surveyors records.

Said survey is situated in Chambers County, Texas, about N 46° W 7 $\frac{1}{2}$  miles from Anahuac, the county seat of said county, and is a part of LOST LAKE, Mineral File 3259, originally granted to Jennie Wax, and is further described as follows:-

Beginning at a 4" x 4" stake, said stake being also the S. E. corner of Mining Claim No. 12 from which the N. E. corner of the Wm. Duncan Survey bears S. 89°22' W 2065 ft. 743.4 and the mouth of Griffiths Bayou bears S 89°22' W 2065 ft. 743.4 vs.

Thence N 6°50' W 1409.4 ft. 507.38 vs. to a 4" x 4" stake the common corner of claims 4, 5, 12 and 13. Thence N 87°10' E 590 ft. 212.4 vs. to a 4" x 4" stake the common corner of claims 3, 4, 13 and 14. Thence S 6°45' E 1432 ft. 515.52 vs. to a 4" x 4" stake the common corner of claims 13, 14, 19 and 20. Thence S 89°22' W 590 ft. 212.4 vs to the place of beginning.

Surveyed April 11, 1927

Chain Carriers ~~Frank Mayers~~ T. A. Jenkins

~~Frank Mayers~~ W. O. Work

Variation 8-00 East

T. A. Jenkins  
County Surveyor of Chambers County,  
Texas

I, T A Jenkins, County Surveyor of Chambers County, Texas, do hereby certify that the above field notes are compiled from a survey made on the ground, and from records of former surveys on file in my office; that the corners of the above described claim were set by me on the ground, according to law, and that the corners, lines and boundaries, both natural and artificial are truly and correctly described and set forth on the attached map and field notes. The location of said claim is shown on the attached map and the map and field notes were recorded in my office in Book "J" Page 141 on May 31 1927.

Dated May 31, 1927

T. A. Jenkins  
County Surveyor of Chambers County, Texas



Min. F. 12777 (2)

Min. Appl. No. 17952

Field Notes

Filed

June 9-1927

J. J. Robison

Cocur

me

ck

OK on map  
6/30/27  
me

County Surveyor

1927

JUN 9 1927

County 17952



The State of Texas

Mining Claim

County of Chambers

Name LOST LAKE

Number 12

Field notes of a survey of 18.93 acres of submerged land made for A J Long by virtue of his application, made under Chapter 79, Act approved July 31st, 1919, and filed with the County Surveyor of Chambers County Texas, on March 7th, 1927 and recorded the same day in Book "J", Page 50 of the County Surveyors records.

Said survey is situated in Chambers County, Texas, about N 46° W 7 1/2 miles from Anahuac, the county seat of said county, and is a part of LOST LAKE, Mineral File 3259, originally granted to Jennie Wax, and is further described as follows:-

Beginning at a 4" x 4" stake, said stake being also the S. E. corner of Mining Claim No. 11 from which the N. E. corner of the Wm. Duncan Survey bears S 89°22' W 1475 ft. 531 vs. and the mouth of Griffiths Bayou bears S 89°22' W 1475 ft. 531 vs.

Thence N 6°55' W 1386.7 ft. 499.21 vs. to a 4" x 4" stake the common corner of claims 5, 6, 11 and 12. Thence N 87°10' E 590 ft. 212.4 vs. to a 4" x 4" stake, the common corner of claims 4, 5, 12 and 13. Thence S 6°50' E 1409.4 ft. 507.38 vs. to a 4" x 4" stake the common corner of claims 12, 13, 20 and 21. Thence S 89°22' W 590 ft. 212.4 vs. to the place of beginning.

Surveyed April 11, 1927

Chain Carriers ~~Frank Mayes~~ T. A. Jenkins

~~Frank Mayes~~ W. O. Work

Variation 8-00 East

T. A. Jenkins  
County Surveyor of Chambers County,  
Texas

I, T A Jenkins, County Surveyor of Chambers County, Texas, do hereby certify that the above field notes are compiled from a survey made on the ground, and from records of former surveys on file in my office; that the corners of the above described claim were set by me on the ground, according to law, and that the corners, lines and boundaries, both natural and artificial are truly and correctly described and set forth on the attached map and field notes. The location of said claim is shown on the attached map and the map and field notes were recorded in my office in Book "J" Page 140 on May 31, 1927.

Dated May 31, 1927

T. A. Jenkins  
County Surveyor of Chambers County, Texas



2  
Min. r. 12778 (2)  
Min. Appl. No. 17961

Field Notes

filed

June 9, 1927

J. T. Robison

Cocum

mc

elk

676 on map

6/30/27

mc

100

JUN 9 1927

Counter 15796



The State of Texas

Mining Claim

County of Chambers

Name LOST LAKE

Number 11

Field notes of a survey of 18.32 acres of submerged land made for A J Long by virtue of his application, made under Chapter 79, Act approved July 31st, 1919, and filed with the County Surveyor of Chambers County, Texas, on March 7th, 1927 and recorded the same day in Book "J", Page 49 of the County Surveyors records.

Said survey is situated in Chambers County, Texas, about N 46° 00' W 7½ miles from Anahuac, the county seat of said county, and is a part of LOST LAKE, Mineral File 3259, originally granted to Jennie Wax, and is further described as follows:-

Beginning at a 4" x 4" stake, said stake being also the S. E. corner of Mining Claim No. 10 from which the N. E. corner of the Wm. Duncan Survey bears S 89°22' W 885 ft. 318.6 vs. and the mouth of Griffiths Bayou bears S 89°22' W 885 ft. 318.6 vs.

Thence N 7°00' W 1364.1 ft. 491.08 vs. to a 4" x 4" stake the common corner of claims 6, 7, 10, and 11. Thence N 87°10' E 590 ft. 212.4 vs. to a 4" x 4" stake the common corner of claims 5, 6, 11 and 12. Thence S 6°55' E 1386.7 ft. 499.21 vs. to a 4" x 4" stake the common corner of claims 11, 12, 21 and 22. Thence S 89°22' W 590 ft. 212.4 vs to the place of beginning.

Surveyed April 11 1927

Chain Carriers ~~Robert Mayes~~ T. A. Jenkins

~~Robert Mayes~~ W. O. Work

Variation 8-00 East

T. A. Jenkins  
County Surveyor of Chambers County,  
Texas

I, T A Jenkins, County Surveyor of Chambers County, Texas, do hereby certify that the above field notes are compiled from a survey made on the ground, and from records of former surveys on file in my office; that the corners of the above described claim were set by me on the ground, according to law, and that the corners, lines and boundaries, both natural and artificial are truly and correctly described and set forth on the attached map and field notes. The location of said claim is shown on the attached map and the map and field notes were recorded in my office in Book "J" Page 139 on May 31 1927.

Dated May 31 1927

T. A. Jenkins  
County Surveyor of Chambers County, Texas



Min. F. 12779 (2)

Min. Appl. No. 17960

Field Notes

filed

June 9 - 1927

J. J. Robison

Comm.

me

Ch

One May

6/24/27

me

JUN 9 1927



The State of Texas

Mining Claim

County of Chambers

Name LOST LAKE

Number 10

Field notes of a survey of 18.32 acres of submerged land made for A J Long by virtue of his application, made under Chapter 79, Act approved July 31st, 1919, and filed with the County Surveyor of Chambers County Texas, on March 7th, 1927 and recorded the same day in Book "J", Page 48 of the County Surveyors records.

Said survey is situated in Chambers County, Texas, about N 46°00' W 7 1/2 miles from Anahuac, the county seat of said county, and is a part of LOST LAKE, Mineral File 3259, originally granted to Jennie Wax, and is further described as follows:-

Beginning at a 4" x 4" stake, said stake being also the S. E. corner of Mining Claim No. 9 from which the N. E. corner of the Wm. Duncan Survey bears S 89°22' W 295 ft. 106.2 vs. and the mouth of Griffiths Bayou bears S 89°22' W 295 ft. 106.2 vs.

Thence N 7°05' W 1341.5 ft. 482.94 vs. a 4" x 4" stake the common corner of claims 7, 8, 9 and 10. Thence N 87°10' E 590 ft. 212.4 vs to a 4" x 4" stake, the common corner of claims 6, 7, 10 and 11. Thence S 7°00' E 1364.1 ft. 491.08 vs. to a 4" x 4" stake, the common corner of claims 10, 11, 22 and 23. Thence S 89°22' W 590 ft. 212.4 vs. to the place of beginning.

Surveyed April 11, 1927

Chain Carriers ~~Frank Mayes~~ T. A. Jenkins

~~W. O. Work~~

Variation 8-00 East

T. A. Jenkins  
County Surveyor of Chambers County,  
Texas

I, T A Jenkins, County Surveyor of Chambers County, Texas, do hereby certify that the above field notes are compiled from a survey made on the ground, and from records of former surveys on file in my office; that the corners of the above described claim were set by me on the ground, according to law, and that the corners, lines and boundaries, both natural and artificial are truly and correctly described and set forth on the attached map and field notes. The location of said claim is shown on the attached map and the map and field notes were recorded in my office in Book "J" Page 138 on May 31 1927.

Dated May 31 1927

T. A. Jenkins  
County Surveyor of Chambers County, Texas



2  
Min. 1-12780 (2)  
Min. Appl. No. 17959

Field Notes

filed  
June 9-1927

J. T. Robison  
Coun.  
me  
ck

OK on map  
6/30/27  
me

100  
JUN 9 1927

Counter 17800



The State of Texas

Mining Claim

County of Chambers

Name LOST LAKE

Number 9

Field notes of a survey of 7.70 acres of submerged land made for A J Long by virtue of his application made under Chapter 79, approved July 31st, 1919, filed with the County Surveyor of Chambers County, Texas, March 7th, 1927, and recorded the same day in Book "J", Page 47 of the County Surveyors records.

Said survey is situated in Chambers County, Texas, about N 46°00' W 8 miles from Anahuac, the county seat of said county, and is a part of the bed of LOST LAKE, Mineral File No. 3259, originally granted to Jennie Wax, and is further described as follows:-

Beginning at a 4" x 4" stake, on the shore line of said Lost Lake, at the mean high tide line, said stake being also the N. W. corner of Mining Claim No. 24 from which the N. E. corner of the Wm. Duncan Survey bears 0.0 and the mouth of Griffiths Bayou bears 0.0

Thence with the shore line of said Lost Lake at the mean high tide line, the following courses and distances:-

N 0°44' W 668 ft. 240.48 vs. N 6°40' W 669.4 ft. 237.74 vs.  
to a 4" x 4" stake on the west bank of Lost Lake, being the S. W. corner of claim No. 8. Thence N 87°10' E 815 ft. 77.40 vs. to a 4" x 4" stake, the common corner of claims 7, 8, 9 and 10, Thence S 7°05' E 1341.5 ft. 482.94 vs. to a 4" x 4" stake, the common corner of claims 9, 10, 23 and 24. Thence S 89°22' W 295 ft. 106.20 vs. to the place of beginning.

Surveyed April 11, 1927  
Chainmen ~~Brown & Mayes~~ T. A. Jenkins  
~~Brown & Mayes~~ W. A. Work  
Variation 8-00 E

T. A. Jenkins  
County Surveyor of Chambers County,  
Texas.

I, T A Jenkins, County Surveyor of Chambers County, Texas, hereby certify that the above field notes are compiled from a survey made on the ground and from records of former surveys on file in my office, that the corners of the above described claim were set by me on the ground according to law, and that the corners, boundaries and lines, both natural and artificial are truly and correctly described and set forth in the above field notes. The location of said claim is shown on the attached map and the map and field notes were recorded in my office in Book "J", Page 137 of the County Surveyors official records, on May 31, A D 1927.

Dated May 31 1927

T. A. Jenkins  
County Surveyor of Chambers County, Texas



11 June 1927 81 (2)  
Min. Appl. No 17958

Field Notes

Filed June 9-1927

J. T. Robison  
Cover  
me  
ack

OK on map  
4/30/27  
me

100 100 50 50 25 25 10 10 5 5 2 2 1 1

JUN 9 1927

J. M. HAMILTON

Number 8

Name J. T. Robison

Address



The State of Texas

Mining Claim

County of Chambers

Name LOST LAKE

Number 8

Field notes of a survey of 0.8 acres of submerged land made for A J Long by virtue of his application made under Chapter 79, approved July 31st, 1919, filed with the County Surveyor of Chambers County, Texas, March 7th, 1927, and recorded the same day in Book "J", Page 46 of the County Surveyors records.

Said survey is situated in Chambers County, Texas, about N 45° 30' W 7 3/4 miles from Anahuac, the county seat of said county and is a part of the bed of LOST LAKE, Mineral File No. 3259, originally granted to Jennie Wax, and is further described as follows:-

Beginning at a 4" x 4" stake, on the shore line of said Lost Lake, at the mean high tide line, said stake being also the NW corner of Mining Claim No. 9 from which the South SE corner of the John Dorsett Survey bears about S 1442' 519.12 vs. and the mouth of Labbetts or Griffiths Bayou bears N 30° 06' E 670 ft. - 241.2 vs. Thence with the shore line of said Lost Lake at the mean high tide line, the following courses and distances:-

N 8° 42' E 98.6 ft. - 35.50 vs. N 55° 32' E 212.2 ft. - 87.19 vs. to a 4"x4" stake the NW corner of claim #7; S 225 ft. - 81 vs. to a 4" x4" stake the common corner of claims Nos. 7, 8, 9 and 10; thence S 87° 10' W 215 ft. - 77.40 vs. to the place of beginning.

Surveyed April 11 1927

Chainmen ~~Frank Mayer~~ T. A. Jenkins

~~Burr Mayer~~ W. O. Work

Variation 8-00 E

T. A. Jenkins  
County Surveyor of Chambers County,  
Texas.

I, T A Jenkins, County Surveyor of Chambers County, Texas, hereby certify that the above field notes are compiled from a survey made on the ground and from records of former surveys on file in my office, that the corners of the above described claim were set by me on the ground according to law, and that the corners, boundaries and lines, both natural and artificial are truly and correctly described and set forth in the above field notes. The location of said claim is shown on the attached map and the map and field notes were recorded in my office in Book "J", Page 136 of the County Surveyors official records, on May 31 A D 1927.

Dated May 31 1927

T. A. Jenkins  
County Surveyor of Chambers County, Texas



Min. 1.12782 (2)  
Min. appl. No. 17957

Field Notes

filed

June 9-1927

J. T. Robison  
Coun  
me  
ck

Cancelled  
Cor. 7/11

F.N. don't close  
6<sup>th</sup> call should  
be N13-19 W instead  
of N13-19 E  
otherwise OK

6/30/27  
me

Counter 17804

JUN 9 1927



The State of Texas

Mining Claim

County of Chambers

Name LOST LAKE

Number 7

Field notes of a survey of 11.02 acres of submerged land made for A J Long by virtue of his application made under Chapter 79, approved July 31st, 1919, filed with the County Surveyor of Chambers County, Texas, March 7th, 1927, and recorded the same day in Book "J", Page 45 of the County Surveyors records.

Said survey is situated in Chambers County, Texas, about N 45° 30' W 7<sup>3</sup>/<sub>8</sub> miles from Anahuac, the county seat of said county, and is a part of the bed of LOST LAKE, Mineral File No. 3259, originally granted to Jennie Wax, and is further described as follows:-

Beginning at a 4" x 4" stake, on the shore line of said Lost Lake, at the mean high tide line, said stake being also the NEV corner of Mining Claim No. 6 from which the South SE corner of the John Dorsett Survey bears S 17° 50' W 2609 ft. - 939.24 vs. and the mouth of Labbetts or Griffiths Bayou bears S 38° 31' W 742.6 ft. - 267.33 vs. Thence with the shore line of said Lost Lake at the mean high tide line, the following courses and distances:-

South 1110 ft. - 399.6 vs. to a 4"x4" stake the common corner of claims Nos. 6, 7, 10 and 11; thence S 87° 10' W 590 ft. 212.4 vs. to a 4"x4" stake the common corner of claims Nos. 7, 8, 9 and 10; thence N 215 ft. - 81 vs. N 49° 19' E 165.7 ft. - 59.65 vs. N 0° 52' E 205 ft. - 73.8 vs. a stake on the S bank of Labbetts or Griffiths Bayou N 13° 19' E 63 ft. - 22.68 vs. a stake on the N bank of said Bayou; N 21° 47' E 373 ft. - 134.28 vs. N <sup>60</sup> <sup>12</sup> <sup>387.8</sup> <sup>139.60</sup> <sup>63</sup> <sup>12</sup> <sup>387.8</sup> <sup>139.60</sup> E 364.1 ft. - 131.08 vs. to the place of beginning.

Surveyed April 11 1927

Chainmen ~~Frank Mayes~~ T. A. Jenkins

~~Burr Mayes~~ W. O. Work

Variation 8-00 E

T. A. Jenkins  
County Surveyor of Chambers County,  
Texas.

I, T A Jenkins, County Surveyor of Chambers County, Texas, hereby certify that the above field notes are compiled from a survey made on the ground and from records of former surveys on file in my office, that the corners of the above described claim were set by me on the ground according to law, and that the corners, boundaries and lines, both natural and artificial are truly and correctly described and set forth in the above field notes. The location of said claim is shown on the attached map and the map and field notes were recorded in my office in Book "J", Page 135 of the County Surveyors official records, on May 31 A D 1927.

Dated May 31 1927

T. A. Jenkins  
County Surveyor of Chambers County, Texas



The State of Texas

Mining Claim

County of Chambers

Name LOST LAKE

Number 7

Field notes of a survey of 11.02 acres of submerged land made for A. J. Long by virtue of his application made under Chapter 79, approved July 31st, 1919, filed with the County Surveyor of Chambers County, Texas, March 7th, 1927, and recorded the same day in Book "J", Page 45, of the County Surveyors records.

Said survey is situated in Chambers County, Texas, about N 45 Deg. 30' W  $7\frac{3}{4}$  miles from Anahuac, the county seat of said county, and is a part of the bed of LOST LAKE, Mineral File No. 3259, originally granted to Jennie Wax, and is further described as follows:

Beginning at a 4" x 4" stake, on the shore line of said Lost Lake, at the mean high tide line, said stake being also the N. W. corner of Mining Claim No. 6 from which the South SE corner of the John Dorsett Survey bears S 17 Deg. 50' W 2609 ft. - 939.24 vs. and the mouth of Labbetts or Griffiths Bayou bears S 38 Deg. 31' W 742.6 ft. - 267.33 vs. Thence with the shore line of said Lost Lake at the mean high tide line, the following courses and distances:-

South ~~1110~~ ft. - 399.6 vs. to a 4" x 4" stake the common corner of Claims Nos. 6, 7, 10, and 11; thence S 87 Deg. 10' W. ~~590~~ ft. 212.4 vs. to a 4" x 4" stake the common corner of claims Nos. 7, 8, 9 and 10; thence N. ~~225~~ ft. 81 vs. N. 49 Deg. 19' E 165.7 ft. - 59.65 vs. N. 0 Deg. 52' E ~~205~~ ft. - 73.8 vs. a stake on the S bank of Labbetts or Griffiths Bayou N 13 Deg. 13' W ~~65~~ ft. - 22.68 vs. a stake on the N bank of said Bayou; N. 21 Deg. 47' E ~~373~~ ft. - 134.28 vs. N. 60 Deg. 12' E. ~~327~~ ft. - 139.6 vs. to the place of beginning.

Surveyed - April 11, 1927.

Chainmen - T. A. Jenkins

W. O. Work

*T. A. Jenkins*  
T. A. JENKINS  
County Surveyor, of Chambers County,  
Texas.

Variation 8 -00 E

I, T. A. Jenkins, County Surveyor of Chambers County, Texas, hereby certify that the above field notes are compiled from a survey made on the ground and from records of former surveys on file in my office, that the corners of the above described claim were set by me on the ground according to law, and that the corners, boundaries and lines, both natural and artificial are truly and correctly described and set forth in the above field notes. The location of said claim is shown on the attached map and the map and field notes were recorded in my office in Book "J", page 135 of the County Surveyor's official records on May 31, A. D., 1927.

Dated May 31, 1927

*T. A. Jenkins*  
T. A. Jenkins  
County Surveyor of Chambers County,  
Texas.



County Surveyor of Chambers County, Texas

JUN 9 1927

1.00

Arbitration 8-20 E  
 Surveyor  
 Chambers County, Texas  
 Surveyed  
 1927

Texas  
 County Surveyor of Chambers County  
 1927

Min. F. 12783 (2)  
 Min. Appl. No. 17956

Field Notes  
 Filed

June 9-27  
 J. T. Robinson  
 Comm  
 emc  
 clk

6/30/27  
 me



The State of Texas

Mining Claim

County of Chambers

Name LOST LAKE

Number 6

Field notes of a survey of 16.3 acres of submerged land made for A J Long by virtue of his application made under Chapter 79, approved July 31st, 1919, filed with the County Surveyor of Chambers County, Texas, March 7th, 1927, and recorded the same day in Book "J", Page 44 of the County Surveyors records.

Said survey is situated in Chambers County, Texas, about N 45° 30' W 7 $\frac{3}{4}$  miles from Anahuac, the county seat of said county, and is a part of the bed of LOST LAKE, Mineral File No. 3259, originally granted to Jennie Wax, and is further described as follows:-

Beginning at a 4" x 4" stake, on the shore line of said Lost Lake, at the mean high tide line, said stake being also the NE corner of Mining Claim No. 7 from which the South SE corner of the John Dorsett Survey bears S 17° 50' W 2609 ft. - 939.24 vs. and the mouth of Labbetts or Griffiths Bayou bears S 38° 38' W 742.6 ft. - 267.33 vs. Thence with the shore line of said Lost lake at the mean high tide line, the following courses and distances:-

N 67° 04' W 639.8 ft. - 230.33 vs. to a 4"x4" stake on the N bank of Lost Lake; thence S 133° ft. - 478.8 vs. to a 4"x4" stake, the common corner of claims Nos. 5, 6, 11 and 12; thence S 87° 10' W 590 ft. - 212.4 vs. to a 4"x4" stake, the common corner of claims Nos. 6, 7, 10 and 11; thence N 111° ft. - 399.6 vs. to the place of beginning.

Surveyed April 11 1927  
Chainmen ~~Frank Mayes~~ T. A. Jenkins  
~~Sam Mayes~~ W. O. Work  
Variation 8-00 E

T. A. Jenkins  
County Surveyor of Chambers County,  
Texas.

I, T A Jenkins, County Surveyor of Chambers County, Texas, hereby certify that the above field notes are compiled from a survey made on the ground and from records of former surveys on file in my office, that the corners of the above described claim were set by me on the ground according to law, and that the corners, boundaries and lines, both natural and artificial are truly and correctly described and set forth in the above field notes. The location of said claim is shown on the attached map and the map and field notes were recorded in my office in Book "J", Page 134 of the County Surveyors official records, on May 31 A D 1927.

Dated May 31 1927

T. A. Jenkins  
County Surveyor of Chambers County, Texas



2

Min. F. 12784 (2)  
Min. Appl. No. 17955

Field Notes  
filed 6-9-1927  
J. T. Robison  
Cocine  
me  
clk

OK on map  
6/30/27  
MC

100  
JUN 9 1927

Counter 12809



The State of Texas

Mining Claim

County of Chambers

Name LOST LAKE

Number 5

Field notes of a survey of 18.75 acres of submerged land made for A J Long by virtue of his application made under Chapter 79, approved July 31st, 1919, filed with the County Surveyor of Chambers County, Texas, March 7th, 1927, and recorded the same day in Book "J", Page 43 of the County Surveyors records.

Said survey is situated in Chambers County, Texas, about N 45° 30' W 7½ miles from Anahuac, the county seat of said county, and is a part of the bed of LOST LAKE, Mineral File No. 3259, originally granted to Jennie Wax, and is further described as follows:-

Beginning at a 4" x 4" stake, on the shore line of said Lost Lake, at the mean high tide line, said stake being also the NW corner of Mining Claim No. 4 from which the SE corner of the John Dorsett Survey bears about E 1294 ft. 465.84 vs. and the mouth of Griffiths or Labbetts Bayou bears S 59° 46' W 1902.2 ft. - 684.79 vs.

Thence with the shore line of said Lost Lake at the mean high tide line, the following courses and distances:-

S 76° 43' W 605.4 ft. @ 217.94 vs. to a 4"x4" stake on the N bank of Lost Lake, the NE corner of claim #6; thence S 1330 ft. - 478.80 vs. to a 4"x4" stake, the common corner of claims Nos. 5, 6, 11 and 12; thence N 87° 10' E 590 ft. - 212.4 vs. to a 4"x4" stake, the common corner of claims Nos. 4, 5, 12 and 13; thence N 1440 ft. 518.4 vs. to the place of beginning.

Surveyed April 11 1927

Chainmen Frank Mayer T. A. Jenkins

Burr Mayer W. O. Work

Variation 8-00 E

T. A. Jenkins  
County Surveyor of Chambers County,  
Texas.

I, T A Jenkins, County Surveyor of Chambers County, Texas, hereby certify that the above field notes are compiled from a survey made on the ground and from records of former surveys on file in my office, that the corners of the above described claim were set by me on the ground according to law, and that the corners, boundaries and lines, both natural and artificial are truly and correctly described and set forth in the above field notes. The location of said claim is shown on the attached map and the map and field notes were recorded in my office in Book "J", Page 133 of the County Surveyors official records, on May 31 A D 1927.

Dated May 31 1927

T. A. Jenkins  
County Surveyor of Chambers County, Texas

Counter 17810



County of Chambers  
Tennessee

Member  
Name  
1021 1788  
Hiram C. Cline

Min. F. 12785

(2)

Min. Appl. No. 17954

Field Notes

filed

June 9 - 1927

J. T. Robison  
Coun  
inc  
elk

OK on map

6/30/27

me

JUN 9 1927

J. M. HAMILTON

County 17811



The State of Texas

Mining Claim

County of Chambers

Name LOST LAKE

Number 4

Field notes of a survey of 19.91 acres of submerged land made for A J Long by virtue of his application made under Chapter 79, approved July 31st, 1919, filed with the County Surveyor of Chambers County, Texas, March 7th, 1927, and recorded the same day in Book "J", Page 42 of the County Surveyors records.

Said survey is situated in Chambers County, Texas, about N 45° W 7½ miles from Anahuac, the county seat of said county, and is a part of the bed of LOST LAKE, Mineral File No. 3259, originally granted to Jennie Wax, and is further described as follows:-

Beginning at a 4" x 4" stake, on the shore line of said Lost Lake, at the mean high tide line, said stake being also the NE corner of Mining Claim No. 5 from which the SE corner of the John Dorsett Survey bears about E 1294 ft. - 465.84 vs. and the mouth of Griffiths or Labbetts Bayou bears S 59° 46' W 1902.2 ft. - 684.78 vs. Thence with the shore line of said Lost Lake at the mean high tide line, the following courses and distances:-

N 81° 23' E 596 ft. - 214.56 vs. to a 4"x4" stake on the N bank of Lost Lake, being also the NW corner of claim #3; thence S 150° ft. - 540 vs. to a 4"x4" stake, the common corner of claims Nos. 3, 4, 13 and 14; thence S 89° 10' W 590 ft. - 212.4 vs. to a 4"x4" stake, being the common corner of claims Nos. 4, 5, 12 and 13; thence N 144° ft. 518.4 vs. to the place of beginning.

Surveyed April 11 1927  
Chainmen ~~Frank Mayan~~ T. A. Jenkins  
~~Frank Mayan~~ W. O. Work  
Variation 8-00 E

T A Jenkins  
County Surveyor of Chambers County,  
Texas.

I, T A Jenkins, County Surveyor of Chambers County, Texas, hereby certify that the above field notes are compiled from a survey made on the ground and from records of former surveys on file in my office, that the corners of the above described claim were set by me on the ground according to law, and that the corners, boundaries and lines, both natural and artificial are truly and correctly described and set forth in the above field notes. The location of said claim is shown on the attached map and the map and field notes were recorded in my office in Book "J", Page 132 of the County Surveyors official records, on May 31 A D 1927.

Dated May 31 1927

T A Jenkins  
County Surveyor of Chambers County, Texas



Min. F 12786 (2)

Min. Appl. No. 17953

Field Notes  
filed

June 9 - 1927

J. T. Robison  
Cous  
mc  
ck

Counter 17813

County Surveyor of Texas  
JUN 9 1927  
1000 BASE STATE



The State of Texas

Mining Claim

County of Chambers

Name LOST LAKE

Number 3

Field notes of a survey of 20.21 acres of submerged land made for A J Long by virtue of his application made under Chapter 79, approved July 31st, 1919, filed with the County Surveyor of Chambers County, Texas, March 7th, 1927, and recorded the same day in Book "J", Page 41 of the County Surveyors records.

Said survey is situated in Chambers County, Texas, about N 45° 00' W 7 1/2 miles from Anahuac, the county seat of said county, and is a part of the bed of LOST LAKE, Mineral File No. 3259, originally granted to Jennie Wax, and is further described as follows:-

Beginning at a 4" x 4" stake, on the shore line of said Lost Lake, at the mean high tide line, said stake being also the NW corner of Mining Claim No. 2 from which the SE corner of the John Dorsett Survey bears E 704 ft. - 253.44 vs. and the mouth of Labetts or Griffiths Bayou bears S 67° 39' W 3052.8 ft. - 1099 vs.

Thence with the shore line of said Lost Lake at the mean high tide line, the following courses and distances:-

S 88° 37' W 589.4 ft. - 212.18 vs. to a 4"x4" stake on the N bank of Lost Lake, being also the NE corner of claim #4; thence S 1400 ft. - 540 vs. to a 4"x4" stake, the corner in common of claims Nos. 3, 4, 13 and 14; thence N 87° 10' E 590 ft. - 212.4 vs. to a 4"x4" stake the common corner of claims Nos. 2, 3, 14 and 15; thence N 1405 ft. - 534.6 vs. to the place of beginning.

Surveyed April 11 1927

Chainmen ~~Frank Meyer~~ T. A. Jenkins

~~Frank Meyer~~ W. O. Work

Variation 8-00 E

T. A. Jenkins  
County Surveyor of Chambers County,  
Texas.

I, T A Jenkins, County Surveyor of Chambers County, Texas, hereby certify that the above field notes are compiled from a survey made on the ground and from records of former surveys on file in my office, that the corners of the above described claim were set by me on the ground according to law, and that the corners, boundaries and lines, both natural and artificial are truly and correctly described and set forth in the above field notes. The location of said claim is shown on the attached map and the map and field notes were recorded in my office in Book "J", Page 131 of the County Surveyors official records, on May 31 A D 1927.

Dated May 31 1927

T. A. Jenkins  
County Surveyor of Chambers County, Texas



Counter 17815

1927

County Surveyor of

JUN 9 1927

A. M. HAMILTON

County Surveyor of  
JUN 9 1927  
A. M. HAMILTON

Min. F. 12787 (2)

17932

Min. Appl. No.

Field Notes

filed

June 9-1927

J. T. Robison

Cover  
me  
ck

OK on map.

6/30/27

MC



The State of Texas

Mining Claim

County of Chambers

Name LOST LAKE

Number 2

Field notes of a survey of 19.94 acres of submerged land made for A J Long by virtue of his application made under Chapter 79, approved July 31st, 1919, filed with the County Surveyor of Chambers County, Texas, March 7th, 1927, and recorded the same day in Book "J", Page 40 of the County Surveyors records.

Said survey is situated in Chambers County, Texas, about N 45° 00' W 7 $\frac{1}{2}$  miles from Anahuac, the county seat of said county, and is a part of the bed of LOST LAKE, Mineral File No. 3259, originally granted to Jennie Wax, and is further described as follows:-

Beginning at a 4" x 4" stake, on the shore line of said Lost Lake, at the mean high tide line, said stake being also the NE corner of Mining Claim No. 3 from which the SE corner of the John Dorsett Survey bears E 114 ft. - 41.04 vs. and the mouth of Labetts or Griffiths Bayou bears S 67° 39' W 3052.8 ft. - 1099 vs.

Thence with the shore line of said Lost Lake at the mean high tide line, the following courses and distances:-

N 89° 35' E 589.3 ft. - 212.15 vs. to a 4"x4" stake on the N shore of Lost Lake, being the NW corner of claim #1; thence S 146° ft. - 525.6 vs. to a 4"x4" stake the common corner of claims Nos. 1, 2, 15 and 16; thence S 87° 10' W 590 ft. - 212.4 vs. to a 4"x4" stake the common corner of claims Nos. 2, 3, 14 and 15; thence N 148.5 ft. - 534.6 vs. to the place of beginning.

Surveyed April 11 1927

Chainmen ~~Frank Mayes~~ T. A. Jenkins

~~Sam Mayes~~ W. O. Work

Variation 8-00 E

T. A. Jenkins  
County Surveyor of Chambers County,  
Texas.

I, T A Jenkins, County Surveyor of Chambers County, Texas, hereby certify that the above field notes are compiled from a survey made on the ground and from records of former surveys on file in my office, that the corners of the above described claim were set by me on the ground according to law, and that the corners, boundaries and lines, both natural and artificial are truly and correctly described and set forth in the above field notes. The location of said claim is shown on the attached map and the map and field notes were recorded in my office in Book "J", Page 130 of the County Surveyors official records, on May 31 A D 1927.

Dated May 31 1927

T. A. Jenkins  
County Surveyor of Chambers County, Texas



Y.M.U. 1-12788 (2)

Min. Appl. No. 15001

Field Notes

filed

June 9. 1927.

J. T. Robison

Comm

mc

clh

OK on map

6/30/27

mc

18 AS STATED

JUN 9 1927

J. M. HAMILTON  
RECEIVED



The State of Texas

County of Chambers

OK 2  
Mining Claim

Name LOST LAKE

Number 1

Field notes of a survey of 16.60 acres of submerged land made for A J Long by virtue of his application made under Chapter 79, approved July 31st, 1919, filed with the County Surveyor of Chambers County, Texas, March 7th, 1927, and recorded the same day in Book "J", Page 39 of the County Surveyors records.

Said survey is situated in Chambers County, Texas, about N 45°00' W 7 1/4 miles from Anahuac, the county seat of said county, and is a part of the bed of LOST LAKE, Mineral File No. 3259, originally granted to Jennie Wax, and is further described as follows:-

Beginning at a 4" x 4" stake, on the shore line of said Lost Lake, at the mean high tide line, said stake being also the NE corner of Mining Claim No. 16 from which the SW corner of the Monroe Dorsett Survey bears N 00°10' W 856' - 308.16 vs. and the mouth of Labbetts or Griffiths Bayou bears N 84° 48' W 4020 ft - 144'.2 vs.

Thence with the shore line of said Lost Lake at the mean high tide line, the following courses and distances:-

N 00° 10' W 856 ft. - 308.16 vs.

N 27° 01' W 462 ft. - 166.32 "

N 66° 36' W 415.2 ft. - 149.47 vs. to a 4"x4" stake on the N bank of Lost Lake, being also the NE corner of claim #2; thence S 1430 ft. - 525.6 vs. to a 4"x4" stake, being the corner in common of claims Nos. 1, 2, 15 and 16; thence N 87° 10' E 590 ft. - 212.4 vs. to the place of beginning.

Surveyed April 11 1927

Chainmen ~~Frank Mayes~~ T. A. Jenkins

~~Frank Mayes~~ W. O. Work

Variation 8-00 E

T. A. Jenkins  
County Surveyor of Chambers County,  
Texas.

I, T A Jenkins, County Surveyor of Chambers County, Texas, hereby certify that the above field notes are compiled from a survey made on the ground and from records of former surveys on file in my office, that the corners of the above described claim were set by me on the ground according to law, and that the corners, boundaries and lines, both natural and artificial are truly and correctly described and set forth in the above field notes. The location of said claim is shown on the attached map and the map and field notes were recorded in my office in Book "J", Page 129 of the County Surveyors official records, on May 31 A D 1927.

Dated May 31 1927

T. A. Jenkins  
County Surveyor of Chambers County, Texas



2  
Man. 1. 12789 (2)  
Min. Appl. No. 17975

Field Notes

filed

June 9, 1927

J. T. Robison

Cour

mc

eth

OK on map

6/30/27

mc

100  
JUN 9 1927

J. M. HAMILTON

Counter 17819



The State of Texas

Mining Claim

County of Chambers

Name LOST LAKE

Number 24A

Field notes of a survey of 0.19 acres of submerged land made for A J Long by virtue of his application made under Chapter 79, approved July 31st, 1919, filed with the County Surveyor of Chambers County, Texas, March 7th, 1927, and recorded the same day in Book "J", Page 63 of the County Surveyors records.

Said survey is situated in Chambers County, Texas, about N 46° 30' W 8 1/2 miles from Anahuac, the county seat of said county, and is a part of the bed of LOST LAKE, Mineral File No. 3259, originally granted to Jennie Wax, and is further described as follows:-

Beginning at a 4" x 4" stake, on the shore line of said Lost Lake, at the mean high tide line, said stake being also the SW corner of Mining Claim No. 24 from which the NE corner of the Wm. Duncan Survey bears N 9° 00' W 1495.2 ft. 538.52 vs. and the mouth of Griffiths Bayou bears 9° 00' W 1495.9 ft. 538.52 vs.

Thence with the shore line of said Lost Lake at the mean high tide line, the following courses and distances:- S 12° 28' E 280 ft. 100.8 vs. to a 4"x4" stake a corner of claim 25; thence N 274ft. 96.64 vs. to a 4"x4" stake the common corner of claims 23, 24, 24A and 25; thence S 89° 22' E 60.6 ft. 21.82 vs. to the place of beginning.

Surveyed May 20 1927  
Chainmen Frank Mayes T. A. Jenkins  
Wm. O. Work  
Variation 8-00 E

T. A. Jenkins  
County Surveyor of Chambers County,  
Texas.

I, T A Jenkins, County Surveyor of Chambers County, Texas, hereby certify that the above field notes are compiled from a survey made on the ground and from records of former surveys on file in my office, that the corners of the above described claim were set by me on the ground according to law, and that the corners, boundaries and lines, both natural and artificial are truly and correctly described and set forth in the above field notes. The location of said claim is shown on the attached map and the map and field notes were recorded in my office in Book "J", Page 153 of the County Surveyors official records, on May 31 A D 1927.

Dated May 31 1927

T. A. Jenkins  
County Surveyor of Chambers County, Texas



File No. 46-A

~~Copies of FNE SK fr Chambers County~~  
~~Copies of FNE SK fr MF-12764 thru 12789, Lost Lake~~

Filed June 22 19 83

GARRY MAURO, Com'r

By Douglas J. Howard



Lost Lake, contd (2)

File No. 46-C

Chambers County

Copies of EN fr MF-12805 thru 12819

Filed June 22 19 83

GARRY MAURO, Com'r

Min. T. 12805  
Min. App. No. 17992  
Filed Notes

Filed JUN 9 1927

Cancelled by J. P. Robinson  
Cor. F/N: RBW  
F/N don't close  
see trans. sheet  
cor. reg 6/30/27  
me

100  
JUN 9 1927

County 17822



The State of Texas

Mining Claim

County of Chambers

Name LOST LAKE

Number 40

Field notes of a survey of 13.03 acres of submerged land made for A J Long by virtue of his application made under Chapter 79, approved July 31st, 1919, filed with the County Surveyor of Chambers County, Texas, March 7th, 1927, and recorded the same day in Book "J", Page 80 of the County Surveyors records.

Said survey is situated in Chambers County, Texas, about N 47°30' W 7 $\frac{1}{2}$  miles from Anahuac, the county seat of said county, and is a part of the bed of LOST LAKE, Mineral File No.3259, originally granted to Jennie Wax, and is further described as follows:-

Beginning at a 4" x 4" stake, on the shore line of said Lost Lake, at the mean high tide line, said stake being also the S. E. corner of Mining Claim No. 38 from which the N. E. corner of the Wm. Duncan Survey bears N 59°55' W 5795.6 ft. 2086.4 vs. and the mouth of Griffiths Bayou bears S 59°55' W 5795.6 ft. 2086.4. vs. Thence with the shore line of said Lost Lake at the mean high tide line, the following courses and distances:-

North 89°22' E 50 ft. 18 vs. to a 4" x 4" stake on the banks of Lost Lake, Thence N 31°41' E 443.3 ft. 159.58 vs. S 28°25' W 425.8 ft. 174.8 vs. to a 4" x 4" stake a corner of Claim 41. Thence across lake north 1155 ft. 415.8 vs. a 4" x 4" stake on the bank of Lost Lake the N.W. corner Claim 41 ~~on the bank of~~ Thence N 78°41' W along shore line 602.1 ft. 216.76 vs. to a 4" x 4" stake on shore line. Thence across Lake south 1140 ft. 410.4 vs to the place of beginning.

Surveyed May 21 1927  
Chainmen ~~Frank Mayer~~ T. A. Jenkins  
~~Bum Mayer~~ W. O. Work  
Variation 8-00 E

T. A. Jenkins  
County Surveyor of Chambers County,  
Texas.

I, T A Jenkins, County Surveyor of Chambers County, Texas, hereby certify that the above field notes are compiled from a survey made on the ground and from records of former surveys on file in my office, that the corners of the above described claim were set by me on the ground according to law, and that the corners, boundaries and lines, both natural and artificial are truly and correctly described and set forth in the above field notes. The location of said claim is shown on the attached map and the map and field notes were recorded in my office in Book "J", Page 170 of the County Surveyors official records, on May 31, A D 1927.

Dated May 31, 1927

T. A. Jenkins  
County Surveyor of Chambers County, Texas



4

CORRECTED COPY

The State of Texas

Mining Claim

County of Chambers

Name LOST LAKE

Number 40

Field notes of a survey of 13.03 acres of submerged land made for A. J. Long by virtue of his application made under Chapter 79, approved July 31st, 1919, filed with the County Surveyor of Chambers County, Texas, March 7th, 1927, and recorded the same day in Book "J", Page 80 of the County Surveyors records.


Said survey is situated in Chambers County, Texas, about N 47 Deg. 30' W  $7\frac{1}{4}$  miles from Anahuac, the county seat of said county, and is a part of the bed of LOST LAKE, Mineral File No. 3259, originally granted to Jennie Wax, and is further described as follows:

Beginning at a 4" x 4" stake, on the shore line of said Lost Lake, at the mean high tide line, said stake being also the S. E. corner of Mining Claim No. 38, from which the N. E. corner of the Wm. Duncan Survey bears N 59 Deg. 55' W 5795.6 ft. 2086.4 vs and the mouth of Griffiths Bayou bears N 59 deg. 55' W 5795.6 ft. 2086.4 vs. Thence with the shore line of said Lost Lake at the mean high tide line, the following courses and distances:

North 89 Deg. 22' E ~~50 ft.~~ 18 vs. to a 4" x 4" stake on the banks of Lost Lake, thence N 39 deg. 41' E ~~443.3 ft.~~ 159.58 vs. S 28 Deg. 25' E ~~540.7 ft~~ 194.65 vs to a 4" x 4" stake a corner of Claim 41. Thence across lake north ~~1155 ft.~~ 415.8 vs. a 4" x 4" stake on the bank of Lost Lake the N. W. corner Claim 41; thence N 78 Deg. ~~40'~~ W along shore line ~~602.3 ft.~~ 216.76 vs to a 4" x 4" stake on shore line. Thence across Lake south ~~1140 ft.~~ 410.4 vs to the place of beginning.

Surveyed May 21, 1927.


Chainmen T. A. Jenkins  
W. O. Work.

  
T. A. Jenkins  
County Surveyor of Chambers County,  
Texas.

Variation 8-00 E

I, T. A. Jenkins, County Surveyor of Chambers County, Texas, hereby certify that the above field notes are compiled from a survey made on the ground and from records of former surveys on file in my office, that the corners of the above described claim were set by me on the ground according to law, and that the corners, boundaries and lines, both natural and artificial are truly and correctly described and set forth in the above field notes. The location of said claim is shown on the attached map and the map and field notes were recorded in my office in Book "J", Page 170, of the County Surveyors official records, on May 31, A. D., 1927.

Dated May 31, 1927

  
T. A. Jenkins  
County Surveyor of Chambers County, Texas



12806

Min. App. No. 17953

Field Notes

Filed JUN 9 1927.

J. R. Robinson

Comr

RBU cex

Cancelled  
by Cor. 7/7

PN don't close  
See traverse sheet

doc neg

6/30/27

me

JUN 9 1927

Counter 17925

Chambers Co. St. File #40

5  
The State of Texas  
County of Chambers

Number 17  
Name LOST LAKE  
Mining claim

outcrop of submerged land note for a long by virtue

of the State of Texas, Chapter 20, approved July 21st, 1913, filed with the

County Clerk of Chambers County, Texas, March 1st, 1927, and recorded in the

County Clerk's Office of Chambers County, Texas, March 1st, 1927.

Witness my hand and seal of office at the City of Houston, Texas, this 9th day of June, 1927.

Notary Public for the State of Texas

My commission expires the 1st day of January, 1928.

Witness my hand and seal of office at the City of Houston, Texas, this 9th day of June, 1927.

Notary Public for the State of Texas

My commission expires the 1st day of January, 1928.

Witness my hand and seal of office at the City of Houston, Texas, this 9th day of June, 1927.

Notary Public for the State of Texas

My commission expires the 1st day of January, 1928.

Witness my hand and seal of office at the City of Houston, Texas, this 9th day of June, 1927.

Notary Public for the State of Texas

My commission expires the 1st day of January, 1928.

Witness my hand and seal of office at the City of Houston, Texas, this 9th day of June, 1927.

Notary Public for the State of Texas

My commission expires the 1st day of January, 1928.

Witness my hand and seal of office at the City of Houston, Texas, this 9th day of June, 1927.

Notary Public for the State of Texas

My commission expires the 1st day of January, 1928.

Witness my hand and seal of office at the City of Houston, Texas, this 9th day of June, 1927.

Notary Public for the State of Texas

My commission expires the 1st day of January, 1928.

Witness my hand and seal of office at the City of Houston, Texas, this 9th day of June, 1927.

Notary Public for the State of Texas

My commission expires the 1st day of January, 1928.

Witness my hand and seal of office at the City of Houston, Texas, this 9th day of June, 1927.

Notary Public for the State of Texas

My commission expires the 1st day of January, 1928.

Witness my hand and seal of office at the City of Houston, Texas, this 9th day of June, 1927.

Notary Public for the State of Texas

My commission expires the 1st day of January, 1928.

Witness my hand and seal of office at the City of Houston, Texas, this 9th day of June, 1927.



The State of Texas

Mining Claim

County of Chambers

Name LOST LAKE

Number 41

Field notes of a survey of 14.68 acres of submerged land made for A J Long by virtue of his application made under Chapter 79, approved July 31st, 1919, filed with the County Surveyor of Chambers County, Texas, March 7th, 1927, and recorded the same day in Book "J", Page 81 of the County Surveyors records.

Said survey is situated in Chambers County, Texas, about N 48°00' W 7½ miles from Anahuac, the county seat of said county, and is a part of the bed of LOST LAKE, Mineral File No. 3259, originally granted to Jennie Wax, and is further described as follows:-

Beginning at a 4" x 4" stake, on the shore line of said Lost Lake, at the mean high tide line, said stake being also the N. W. corner of Mining Claim No. 44 from which the S. W. corner of the E. H. R. Wallis Survey bears S 23°11' E 2778.3 ft. 1000.18 vs. and the point of land between Lost Lake and Lost River bears S 23°11' E 2778.3 ft. 1000.18 vs. Thence with the shore line of said Lost Lake at the mean high tide line, the following courses and distances:-

North 28°12' W 103.7 ft. 37.33 vs. to a 4" x 4" stake on the shore of Lost Lake, being also the S.E. corner of Claim 40. Thence across lake, north 1155 ft. 415.8 vs. to a 4" x 4" stake on the north shore of lake, being also the N.E. corner of Claim 40. Thence with shore line S 74°53' E 290.9 ft. 104.72 vs. to a 4" x 4" stake, being the north corner of Claim 42. Thence south 510.5 ft. 183.78 to a 4" x 4" stake the south west corner of Claim 42. Thence S 60°W 625.8 ft. 225.29 vs. to a 4" x 4" stake on the shore of lake. Thence N 28°12' W 103.7 ft. 37.33 vs. to the place of beginning.

Surveyed May 21, 1927

Chainmen Frank Mayes T. A. Jenkins

Burr Mayes W. O. Work

Variation 8-00 E

T. A. Jenkins  
County Surveyor of Chambers County,  
Texas.

I, T A Jenkins, County Surveyor of Chambers County, Texas, hereby certify that the above field notes are compiled from a survey made on the ground and from records of former surveys on file in my office, that the corners of the above described claim were set by me on the ground according to law, and that the corners, boundaries and lines, both natural and artificial are truly and correctly described and set forth in the above field notes. The location of said claim is shown on the attached map and the map and field notes were recorded in my office in Book "J", Page 171 of the County Surveyors official records, on May 31 A D 1927.

Dated May 31 1927

T. A. Jenkins  
County Surveyor of Chambers County, Texas



CORRECTED COPY

The State of Texas

Mining Claim

County of Chambers

Name LOST LAKE

Number 41


Field notes of a survey of 14.68 acres of submerged land made for A. J. Long by virtue of his application made under Chapter 79, approved July 31st, 1919, filed with the County Surveyor of Chambers County, Texas, March 7th, 1927, and recorded the same day in Book "J", Page 81, of the County Surveyors records.

Said survey is situated in Chambers County, Texas, about N 48 Deg. 00' W 7 1/2 miles from Anahuac, the county seat of said county, and is a part of the bed of LOST LAKE Mineral File No. 3259, originally granted to Jennie Wax, and is further described as follows:

Beginning at a 4" x 4" stake, on the shore line of said Lost Lake, at the mean high tide line, said stake being also the N. W. corner of Mining Claim No. 44 from which the S. W. corner of the E. H. R. Wallis Survey bears S 23 Deg. 11' E 2778.3 ft. 1000.18 vs. and the point of land between Lost Lake and Lost River bears S 23 Deg. 11' E 2778.3 ft. 1000.18 vs. Thence with the shore line of said Lost Lake at the mean high tide line, the following courses and distances:

North 28 deg. 12' W ~~103.7 ft.~~ 37.33 vs. to a 4" x 4" stake on the shore of Lost Lake, being also the S. E. corner of Claim 40. Thence across Lake, north ~~1155 ft.~~ 415.8 vs. to a 4" x 4" stake on the north shore of lake, being also the N. E. corner of Claim 40, thence with shore line S 74 deg. 53' E ~~290.2 ft.~~ 104.72 vs. S 41 Deg. 47' E ~~465.5 ft.~~ 167.58 vs. to a 4" x 4" stake, being the north corner of Claim 42. Thence south ~~510.5 ft.~~ 183.78 vs. to a 4" x 4" stake the south west corner of Claim 42. Thence S 60 Deg. W ~~625.8 ft.~~ 225.29 vs. to the place of beginning.

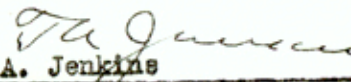
Surveyed May 21st, 1927  
Chainmen T. A. Jenkins  
W. O. Work.

  
T. A. Jenkins  
County Surveyor of Chambers County, Texas.

Variation 8-00 E

I, T. A. Jenkins, County Surveyor of Chambers County, Texas, hereby certify that the above field notes are compiled from a survey made on the ground and from records of former surveys on file in my office, that the corners of the above described claim were set by me on the ground according to law, and that the corners, boundaries and lines, both natural and artificial are truly and correctly described and set forth in the above field notes. The location of said claim is shown on the attached map and the map and field notes were recorded in my office in Book "J", Page 171 of the County Surveyors official records on May 31, 1927.

Dated May 31, 1927

  
T. A. Jenkins  
County Surveyor of Chambers County, Texas.



2

Number  
Name  
Mining Claim

Chambers Co. Sk.

Min F. 12807  
Min. App No. 17994

Field Notes

Filed JUN 9 1927

J. H. Robinson

Comm

R. B. C. ex

Can be called  
by Cor. 7/11.

FN don't close  
See traverse sheet  
cor is q  
6/30/27  
ne

1.00  
JUN 9 1927

County 17028

Chambers Co. Sk. F. 12807



The State of Texas

Mining Claim

County of Chambers

Name LOST LAKE

Number 42

Field notes of a survey of 1.22 acres of submerged land made for A J Long by virtue of his application made under Chapter 79, approved July 31st, 1919, filed with the County Surveyor of Chambers County, Texas, March 7th, 1927, and recorded the same day in Book "J", Page 82 of the County Surveyors records.

Said survey is situated in Chambers County, Texas, about N 48°00' W 7½ miles from Anahuac, the county seat of said county, and is a part of the bed of LOST LAKE, Mineral File No.3259, originally granted to Jennie Wax, and is further described as follows:-

Beginning at a 4" x 4" stake, on the shore line of said Lost Lake, at the mean high tide line, said stake being also the S. W. √ E corner of Mining Claim No. 44 from which the S. W. corner of the E. H. R. Wallis Survey bears S 8°44' E 2944.4 ft. 1060 vs. and the point of land between Lost Lake and Lost River bears S 8°44' E 2944.4 ft. 1060 vs.

Thence with the shore line of said Lost Lake at the mean high tide line, the following courses and distances:-

N 22°37' E 200 ft. 72 vs. N 25°08' W 145 ft. 52.2 vs. N 41°47' W 182.5 ft. 65.70 vs. to a 4" x 4" stake beging also the N. E. corner of claim 41. Thence south 510.5 ft. 183.78 vs. to a 4" x 4" stake, being also the S. E. corner of Claim 41. Thence N 60° E 119.2 ft. 42.97 vs. to the place of beginning.

Surveyed May 21, 1927

Chainmen ~~Frank Mayes~~ T. A. Jenkins,

~~Sam Mayes~~ W. O. Work

Variation 8-00 E

T. A. Jenkins  
County Surveyor of Chambers County,  
Texas.

I, T A Jenkins, County Surveyor of Chambers County, Texas, hereby certify that the above field notes are compiled from a survey made on the ground and from records of former surveys on file in my office, that the corners of the above described claim were set by me on the ground according to law, and that the corners, boundaries and lines, both natural and artificial are truly and correctly described and set forth in the above field notes. The location of said claim is shown on the attached map and the map and field notes were recorded in my office in Book "J", Page 172 of the County Surveyors official records, on June 1, A D 1927.

Dated June 1, 1927

T. A. Jenkins  
County Surveyor of Chambers County, Texas



H

CORRECTED COPY

The State of Texas

Mining Claim

County of Chambers

Name LOST LAKE

Number 42

Field notes of a survey of 1.22 acres of submerged land made for A. J. Long by virtue of his application made under Chapter 79, approved July 31st, 1919, filed with the County Surveyor of Chambers County, Texas, March 7th, 1927, and recorded the same day in Book J, Page 82, of the County Surveyors records.


Said survey is situated in Chambers County, Texas, about N 48 Deg. 00' W 7½ miles from Anahuac, the county seat of said county, and is a part of the bed of LOST LAKE, Mineral File No. 3259, originally granted to Jennie Wax, and is further described as follows:

Beginning at a 4" x 4" stake, on the shore line of said Lost Lake, at the mean high tide line, said stake being also the N. E. corner of Mining Claim No. 44 from which the S. W. corner of the E. H. R. Wallis Survey bears S 8 Deg. 44' E 2944.4 ft. 1060 vs. and the point of land between Lost Lake and Lost River bears S 8 Deg. 44' E 2944.4 ft. 1060 vs. Thence with the shore line of said Lost Lake at the mean high tide line, the following courses and distances:

N 23 Deg. 38' E ~~200 ft.~~ 72 vs. N 25 Deg. 08' W ~~145 ft.~~ 52.2 vs. N 41 Deg. 47' W ~~182.5 ft.~~ 65.70 vs. to a 4" x 4" stake being also the N. E. corner of Claim 41. Thence south ~~510.5 ft~~ 183.78 vs to a 4" x 4" stake, being also the S. E. corner of Claim 41. Thence N 60 Deg. E ~~119.2 ft.~~ 42.97 vs. to the place of beginning.

Surveyed May 21, 1927.


Chainmen T. A. Jenkins  
W. O. Work

  
T. A. Jenkins  
County Surveyor of Chambers County, Texas.

Variation 8-00 E

I, T. A. Jenkins, County Surveyor of Chambers County, Texas, hereby certify that the above field notes are compiled from a survey made on the ground and from records of former surveys on file in my office, that the corners of the above described claim were set by me on the ground according to law, and that the corners, boundaries and lines, both natural and artificial are truly and correctly described and set forth in the above field notes. The location of said claim is shown on the attached map ~~in the~~ and the map and field notes were recorded in my office in Book "J", Page 172, of the County Surveyors official records, on June 1, A. D., 1927.

Dated June 1st, 1927.

  
T. A. Jenkins  
County Surveyor of Chambers County, Texas.



2

11111111 12 808

Min. App. No. 17905

Field Notes

Filed JUN 9 1927

J. H. Robinson

Comm

Cancelled  
by Cor. F. N. Robinson

FM don't close  
See traverse sheet

Cor ref

6/30/27

mc

Said survey is situated in Chambers County, Texas, about N 40° 30' E 1/4 Sec 13, T. 33 N., R. 10 E., S. 10 E.

Survey of 3.13 acres of submerged land made for A. I. Lock by virtue of Chapter 13, approved July 31st, 1912, filed with the

Number \_\_\_\_\_

Name \_\_\_\_\_

Miner Class \_\_\_\_\_

Chambers Co. St. 511 #44

County 19831

100

JUN 9 1927

J. M. HAMILTON  
COUNTY CLERK



The State of Texas

Mining Claim

County of Chambers

Name LOST LAKE

Number 43

Field notes of a survey of 9.73 acres of submerged land made for A J Long by virtue of his application made under Chapter 79, approved July 31st, 1919, filed with the County Surveyor of Chambers County, Texas, March 7th, 1927, and recorded the same day in Book "J", Page 83 of the County Surveyors records.

Said survey is situated in Chambers County, Texas, about N 48°00' W 7 1/2 miles from Anahuac, the county seat of said county, and is a part of the bed of LOST LAKE, Mineral File No. 3259, originally granted to Jennie Wax, and is further described as follows:-

Beginning at a 4" x 4" stake, on the shore line of said Lost Lake, at the mean high tide line, said stake being also the N. E. corner of Mining Claim No. 45 from which the S. W. corner of the E. H. R. Wallis Survey bears S 8°44' E 2944 ft. 1060 vs. and the point of land between Lost Lake and Lost River bears S 8°44' E 2944 ft. 1060 vs. Thence with the shore line of said Lost Lake at the mean high tide line, the following courses and distances:-

S 79°29' E 45 ft. 16.2 vs. N 60°09' E 339 ft. 122.04 vs. S 87°24' E 560 ft. 205.2 vs. S 43°06' E 273.2 ft. 98.35 vs. to a 4" x 4" stake being also the northeast corner of claim 45. Thence S 60°W 915 ft. 329.4 vs. to a 4" x 4" stake the corner in common of claims 43, 44, 45 and 46. Thence north 29°13' W 598 ft. 215.28 vs. to the place of beginning.

Surveyed May 21, 1927  
Chainmen Frank Mayes  
Bun Mayes  
Variation 8-00 E

T. A. Jenkins  
County Surveyor of Chambers County,  
Texas.

I, T A Jenkins, County Surveyor of Chambers County, Texas, hereby certify that the above field notes are compiled from a survey made on the ground and from records of former surveys on file in my office, that the corners of the above described claim were set by me on the ground according to law, and that the corners, boundaries and lines, both natural and artificial are truly and correctly described and set forth in the above field notes. The location of said claim is shown on the attached map and the map and field notes were recorded in my office in Book "J", Page 173 of the County Surveyors official records, on June 1, A D 1927.

Dated June 1, 1927

T. A. Jenkins  
County Surveyor of Chambers County, Texas



The State of Texas  
County of Chambers

Mining Claim  
Name LOST LAKE  
Number 43

Field notes of a survey of 9.3 acres of submerged land made for A. J. Long by virtue of his application made under Chapter 79, approved July 31st, 1919, filed with the County Surveyor of Chambers County, Texas, March 7th, 1927, and recorded the same day in Book "J", Page 83, of the County Surveyors records.


Said survey is situated in Chambers County, Texas, about N 48 Deg. 00' W 7 $\frac{1}{4}$  miles from Anahuac, the county seat of said county, and is a part of the bed of LOST LAKE, Mineral File No. 3259, originally granted to Jennie Wax, and is further described as follows:

Beginning at a 4" x 4" stake, on the shore line of said Lost Lake, at the mean high tide line, said stake being also the N. E. corner of Mining Claim No. 44 from which the S. W corner of the E. H. R. Wallis Survey bears S 8 Deg. 44' E 2944 ft. 1060 vs. and the point of land between Lost Lake and Lost River bears S 8 Deg. 44' E 2944 ft. 1060 vs. Thence with the shore line of said Lost Lake at the mean high tide line, the following courses and distances:-

S 79 Deg. 29' E ~~45 ft.~~ 16.2 vs. N 60 Deg. 09' E ~~539 ft.~~ 122.04 vs. S 87 Deg. 24' E ~~560 ft.~~ 205.2 vs. S 43 Deg. 06' E ~~275.2 ft.~~ 98.35 vs. to a 4" x 4" stake being also the northeast corner of claim 45. Thence S 60 Deg. W 915 ft. 329.4 vs. to a 4" x 4" stake the corner in common of claims 43, 44, 45 and 46. Thence north 29 Deg. 13' W ~~598 ft.~~ 215.28 vs. to the place of beginning.

Surveyed May 21, 1927.

Chainmen Frank Mayes  
Bun Mayes  
Variation 8-00 E

  
T. A. JENKINS  
County Surveyor of Chambers County, Texas.

I, T. A. Jenkins, County Surveyor of Chambers County, Texas, hereby certify that the above field notes are compiled from a survey made on the ground and from records of former surveys on file in my office, that the corners of the above described claim were set by me on the ground according to law, and that the corners, boundaries and lines, both natural and artificial are truly and correctly described and set forth in the above field notes. The location of said claim is shown on the attached map and the map and field notes were recorded in my office in Book "J", Page 173, of the County Surveyors official records, on June 1, A. D., 1927.

Dated June 1st, 1927.

  
T. A. Jenkins  
County Surveyor of Chambers County, Texas.



Min. 1-12809

Min. App. No. 17906

Field Notes

Filed JUN 9 1927

J. Robinson Com

RBN cex

Cancelled  
by  
cor. F/N

F/N dont close

See traverse sheet

over req.

6/30/27.

mc.

1.00

JUN 9 1927

County 17834

Chambers Co. St. F. 10746



The State of Texas

County of Chambers

Mining Claim

Name LOST LAKE

Number 44

Field notes of a survey of 10.79 acres of submerged land made for A J Long by virtue of his application made under Chapter 79, approved July 31st, 1919, filed with the County Surveyor of Chambers County, Texas, March 7th, 1927, and recorded the same day in Book "J", Page 84 of the County Surveyors records.

Said survey is situated in Chambers County, Texas, about N 48° 00' W 7½ miles from Anahuac, the county seat of said county, and is a part of the bed of LOST LAKE, Mineral File No. 3259, originally granted to Jennie Wax, and is further described as follows:-

Beginning at a 4" x 4" stake, on the shore line of said Lost Lake, at the mean high tide line, said stake being also the NW corner of Mining Claim No. 46 from which the SW corner of the E. H. R. Wallis Survey bears N 23° 42' W 2174.3 ft. 782.75 vs. and the point of land between Lost Lake & Lost River bears N 23° 42' W 2174.3 ft. 782.75 vs. Thence with the shore line of said Lost Lake at the mean high tide line, the following courses and distances:- N 21° 23' W 595.9 ft. 214.5 vs. to a 4"x4" stake on the W shore line of Lost Lake; thence N 60° E 745 ft. 268.2 vs. to a 4"x4" stake on the E shore line of Lost Lake; thence S 29° 13' E 598 ft. 215.48 vs. to a 4"x4" stake, the common corner of claims 43, 44, 45 and 46; thence south 60° W 830 ft. 298.8 vs. to the place of beginning.

Surveyed May 21 1927  
Chainmen Frank Mayes T. A. Jenkins  
Frank Mayes W. O. Work  
Variation 8-00 E

T. A. Jenkins  
County Surveyor of Chambers County,  
Texas.

I, T A Jenkins, County Surveyor of Chambers County, Texas, hereby certify that the above field notes are compiled from a survey made on the ground and from records of former surveys on file in my office, that the corners of the above described claim were set by me on the ground according to law, and that the corners, boundaries and lines, both natural and artificial are truly and correctly described and set forth in the above field notes. The location of said claim is shown on the attached map and the map and field notes were recorded in my office in Book "J", Page 174 of the County Surveyors official records, on June 1 A D 1927.

Dated June 1 1927

T. A. Jenkins  
County Surveyor of Chambers County, Texas



The State of Texas  
County of Chambers

Mining Claim  
Name LOST LAKE  
Number 44

Field notes of a survey of 10.79 acres of submerged land made for A. J. Long by virtue of his application made under Chapter 79, approved July 31, 1919, filed with the County Surveyor of Chambers County, Texas, March 7, 1927, and recorded the same day in Book "J", page 84, of the County Surveyors records.

Said survey is situated in Chambers County, Texas, about N. 48 deg. 00' W 7 1/4 miles from Anahuac, the county seat of said county, and is a part of the bed of LOST LAKE, Mineral File No. 3259, originally granted to Jennie Wax, and is further described as follows:

Beginning at a 4" x 4" stake, on the shore line of said Lost Lake, at the mean high tide line, said stake being also the NW corner of Mining Claim No. 46 from which the SW corner of the E.H.R. Wallis Survey bears N 23 deg. 42' W. 2174.3 ft. 782.75 vs. and the point of land between Lost Lake and Lost River bears N 23 deg. 42' W 2174.3 ft. 782.75 vs.

Thence with the shore line of said Lost Lake at the mean high tide line, the following courses and distances: N 21 deg. 08' W. ~~605 ft.~~ 217.8 vs. to a 4" x 4" stake on the W shore line of Lost Lake; thence N. 60 deg. E ~~745 ft.~~ 268.2 vs. to a 4" x 4" stake on the E shore line of Lost Lake; thence S 29 deg. 13' E ~~593 ft.~~ 215.45 vs. to a 4" x 4" stake, the common corner of claims 43, 44, 45 and 46; thence S 60 deg. W ~~830 ft.~~ 298.8 vs. to the place of beginning

~~N 21 deg. 08' W. 605 ft. 217.80 vs.~~

Surveyed May 21, 1927.  
Chainmen T. A. Jenkins  
W. O. Work  
Variation 8-00 E

*T. A. Jenkins*  
T. A. Jenkins  
County Surveyor of Chambers Co., Texas.

I, T. A. Jenkins, County Surveyor of Chambers County, Texas, hereby certify that the above field notes are compiled from a survey made on the ground and from records of former surveys on file in my office, that the corners of the above described claim were set by me on the ground according to law, and that the corners, boundaries and lines, both natural and artificial are truly and correctly described and set forth in the above field notes. The location of said claim is shown on the attached map and the map and field notes were recorded in my office in Book "J", Page 174 of the County Surveyors official records, on June 1st, A.D. 1927.

Dated June 1, 1927.

*T. A. Jenkins*  
T. A. Jenkins  
County Surveyor of Chambers Co., Texas.



Min. App. No. 17997

Field Notes

Filed JUN 9 1927

Robison Com  
Rbn.cek

done: map  
6/30/27  
mc

JUN 9 1927

County 17837

Chambers co. St. File #46



The State of Texas

Mining Claim

County of Chambers

Name LOST LAKE

Number 45

Field notes of a survey of 11.29 acres of submerged land made for A J Long by virtue of his application made under Chapter 79, approved July 31st, 1919, filed with the County Surveyor of Chambers County, Texas, March 7th, 1927, and recorded the same day in Book "J", Page 85 of the County Surveyors records.

Said survey is situated in Chambers County, Texas, about N 48° 00' W 7 1/2 miles from Anahuac, the county seat of said county, and is a part of the bed of LOST LAKE, Mineral File No. 3259, originally granted to Jennie Wax, and is further described as follows:-

Beginning at a 4" x 4" stake, on the shore line of said Lost Lake, at the mean high tide line, said stake being also the SE corner of Mining Claim No. 43 from which the SW corner of the E. H. R. Wallis Survey bears S 12° 35' W 2923.7 ft. 1052.53 vs. and the point of land between Lost Lake & Lost River bears S 12° 35' E 2923.7 ft. 1052.53 vs.

Thence with the shore line of said Lost Lake at the mean high tide line, the following courses and distances:- S 12° 06' E 628.3 ft. 226.19 vs. to a 4"x4" stake, being also the NE corner of claim 47; thence S 60° W 730 ft. 262.8 vs. to a 4"x4" stake, the common corner of claims 45, 46, 47 and 48; thence N 29° 13' W 598 ft. 215.48 vs. to a 4"x4" stake the common corner of claims 43, 44, 45 and 46; thence N 60° E 915 ft. 329.4 vs. to the place of beginning.

Surveyed May 21 1927  
Chainmen Frank Mayas T. A. Jenkins  
Frank Mayas W. O. Work  
Variation 8-00 E

T. A. Jenkins  
County Surveyor of Chambers County,  
Texas.

I, T A Jenkins, County Surveyor of Chambers County, Texas, hereby certify that the above field notes are compiled from a survey made on the ground and from records of former surveys on file in my office, that the corners of the above described claim were set by me on the ground according to law, and that the corners, boundaries and lines, both natural and artificial are truly and correctly described and set forth in the above field notes. The location of said claim is shown on the attached map and the map and field notes were recorded in my office in Book "J", Page 175 of the County Surveyors official records, on June 1 A D 1927.

Dated June 1 1927

T. A. Jenkins  
County Surveyor of Chambers County, Texas



2  
Chambers Co. Texas

Number 40  
Name FOOT LANE  
Mining Claim

11/11/12 811  
Min. App. No. 17998  
Field Notes  
Filed JUN 9 1927

Cancelled by  
Cor. 7/7  
FIR don't close  
See Transient sheet  
Cor. neg  
6/30/27  
mc

This survey is situated in Chambers County, Texas, about N 40 30, W 1/4 Sec 10, T. 12 N., R. 12 E., S. 10 E.

of the County Surveyors records.

Chambers County, Texas, March 18, 1927, and recorded the same

in the County Surveyors records.

and approved July 21, 1927, filed with the

County Surveyors records.

County Surveyors records  
1927

100  
JUN 9 1927  
HAMILTON

Chambers Co. St. File #44  
Counter 17839



The State of Texas

Mining Claim

County of Chambers

Name LOST LAKE

Number 46

Field notes of a survey of 11.58 acres of submerged land made for A J Long by virtue of his application made under Chapter 79, approved July 31st, 1919, filed with the County Surveyor of Chambers County, Texas, March 7th, 1927, and recorded the same day in Book "J", Page 86 of the County Surveyors records.

Said survey is situated in Chambers County, Texas, about N 48° 30' W 7 miles from Anahuac, the county seat of said county, and is a part of the bed of LOST LAKE, Mineral File No. 3259, originally granted to Jennie Wax, and is further described as follows:-

Beginning at a 4" x 4" stake, on the shore line of said Lost Lake, at the mean high tide line, said stake being also the SW corner of Mining Claim No. 44 from which the SW corner of the E. H. R. Wallis Survey bears S 25° 42' E 2174.3 ft. 782.75 vs. and the point of land between Lost Lake & Lost River bears S 29° 42' E 2174.3 ft. 782.75 vs.

Thence with the shore line of said Lost Lake at the mean high tide line, the following courses and distances:- S 26° 07' E 607.9 ft. 218.84 vs. to a 4"x4" stake on the shore line of Lost Lake, being also the NW corner of claim 48; thence N 60° E 858 ft. 308.88 vs. to a 4"x4" stake the corner in common of claims 45, 46, 47 and 48; thence N 29° 13' W 598 ft. 215.42 vs. to a 4"x4" stake, the common corner of claims 43, 44, 45 and 46; thence S 50° W 830 ft. 298.8 vs. to the place of beginning.

Surveyed May 21 1927

Chainmen Frank Mayes T. A. Jenkins

Ray Mayes W. O. Work

Variation 8-00 E

T. A. Jenkins  
County Surveyor of Chambers County,  
Texas.

I, T A Jenkins, County Surveyor of Chambers County, Texas, hereby certify that the above field notes are compiled from a survey made on the ground and from records of former surveys on file in my office, that the corners of the above described claim were set by me on the ground according to law, and that the corners, boundaries and lines, both natural and artificial are truly and correctly described and set forth in the above field notes. The location of said claim is shown on the attached map and the map and field notes were recorded in my office in Book "J", Page 176 of the County Surveyors official records, on June 1 A D 1927.

Dated June 1 1927

T. A. Jenkins  
County Surveyor of Chambers County, Texas



THE STATE OF TEXAS  
COUNTY OF CHAMBERS

MINING CLAIM  
Name LOST LAKE  
Number 46

Field notes of a survey of 11.58 acres of submerged land made for A. J Long by virtue of his application made under Chapter 79, approved July 31, 1919, filed with the County Surveyor of Chambers County, Texas, March 7th, 1927, and recorded the same day in Book "J", Page 86 of the County Surveyors records.

Said survey is situated in Chambers County, Texas, about N 48 deg. 30' W. 7 miles from Anahuac, the county seat of said county, and is a part of the bed of LOST LAKE, Mineral FILE No. 3259, originally granted to Jennie Wax, and is further described as follows:

Beginning at a 4" x 4" stake, on the shore line of said Lost Lake, at the mean high tide line, said stake being also the SW corner of Mining Claim No. 44 from which the SW corner of the E.H.R.Wallis Survey bears S 23 deg. 42' E. 2174.3 ft. 782.75 vs. and the point of land between Lost Lake and Lost River bears S 23 deg. 42' E 2174.3 ft. 782.75 vs. Thence with the shore line of said Lost Lake at the mean high tide line, the following courses and distances: S 26 deg. 32 E. ~~599~~ ft. 215.64 vs. to a 4" x 4" stake on the shore line of Lost Lake, being also the NW corner of claim 48; thence N. 60 deg. E ~~858~~ ft. 308.88 vs. to a 4" x 4" stake the corner in common of claims 45, 46, 47 and 48; thence N 29 deg. 13' W. ~~594~~ ft. 215.42 vs. to a 4" x 4" stake, the common corner of claims 43, 44, 45 and 46; thence S 60 deg. W ~~630~~ ft. 298.8 vs. to the place of beginning.

Surveyed May 21, 1927.  
Chainmen T. A. Jenkins  
W. O. Work  
Variation 8-00 E.

*T. A. Jenkins*  
T. A. Jenkins  
County Surveyor of Chambers County, Texas.

I, T. A. Jenkins, County Surveyor of Chambers County, Texas, hereby certify that the above field notes are compiled from a survey made on the ground and from records of former surveys on file in my office, that the corners of the above described claim were set by me on the ground according to law, and that the corners, boundaries and lines, both natural and artificial are truly and correctly described and set forth in the above field notes. The location of said claim is shown on the attached map and the map and field notes were recorded in my office in Book "J", Page 176 of the County Surveyors official records, on June 1, A. D. 1927.

Dated June 1st, 1927.

*T. A. Jenkins*  
T. A. Jenkins  
County Surveyor of Chambers County, Texas.



The State of Texas

Mining Claim

County of Chambers

Name LOST LAKE

Number 47

Field notes of a survey of 11.38 acres of submerged land made for A J Long by virtue of his application made under Chapter 79, approved July 31st, 1919, filed with the County Surveyor of Chambers County, Texas, March 7th, 1927, and recorded the same day in Book "J", Page 87 of the County Surveyors records.

Said survey is situated in Chambers County, Texas, about N 48° 30' W 7 miles from Anahuac, the county seat of said county, and is a part of the bed of LOST LAKE, Mineral File No. 3259, originally granted to Jennie Wax, and is further described as follows:-

Beginning at a 4" x 4" stake, on the shore line of said Lost Lake, at the mean high tide line, said stake being also the SE corner of Mining Claim No. 45 from which the SW corner of the E. H. R. Wallis Survey bears S 18° 57' W 2367.7 ft. 852.37 vs. and the point of land between Lost Lake & Lost River bears S 18° 57' W 2367.7 ft. 852.37 vs.

Thence with the shore line of said Lost Lake at the mean high tide line, the following courses and distances:- S 3° 21' W 123.4 ft. 44.22 vs. S 63° 17' E 583.3 ft. 210 vs. to a 4"x4" stake on the shore line of Lost Lake, being also the NE corner of claim 49; thence S 60° W 1003 ft. 361.08 vs. to a 4"x4" stake, the common corner of claims 47, 48, 49 and 50; thence N 29° 13' W 598 ft. 215.48 vs. to a 4"x4" stake, the common corner of claims 45, 46, 47 and 48; thence N 60° E 730 ft. 262.8 vs. to the place of beginning.

Surveyed May 21 1927

Chainmen ~~Frank Mayes~~ T. A. Jenkins

~~Ben Mayes~~ W. O. Work

Variation 8-00 E

County Surveyor of Chambers County,  
Texas.

I, T A Jenkins, County Surveyor of Chambers County, Texas, hereby certify that the above field notes are compiled from a survey made on the ground and from records of former surveys on file in my office, that the corners of the above described claim were set by me on the ground according to law, and that the corners, boundaries and lines, both natural and artificial are truly and correctly described and set forth in the above field notes. The location of said claim is shown on the attached map and the map and field notes were recorded in my office in Book "J", Page 177 of the County Surveyors official records, on June 1 A D 1927.

Dated June 1 1927

County Surveyor of Chambers County, Texas

MF-12812



2

Min. F 12813 ④

Min. App. No. 15000

Field Notes

Filed JUN 9 1927

J. Robinson Carr  
R.Bu. clu

~~F/H don't show  
see the case sheet  
cor. reg  
6/30/27  
mc~~

6/11-10-27  
mc

100

JUN 9 1927

W. L. HAMILTON

County 17813 Chambers Co. St. File #46



The State of Texas

County of Chambers

Mining Claim

Name LOST LAKE

Number 48

Field notes of a survey of 12.48 acres of submerged land made for A J Long by virtue of his application made under Chapter 79, approved July 31st, 1919, filed with the County Surveyor of Chambers County, Texas, March 7th, 1927, and recorded the same day in Book "J", Page 88 of the County Surveyors records.

Said survey is situated in Chambers County, Texas, about N 48° 30' W 7 miles from Anahuac, the county seat of said county, and is a part of the bed of LOST LAKE, Mineral File No. 3259, originally granted to Jennie Wax, and is further described as follows:-

Beginning at a 4" x 4" stake, on the shore line of said Lost Lake, at the mean high tide line, said stake being also the NW corner of Mining Claim No. 50 from which the SW corner of the S. H. R. Wallis Survey bears S 129° 47' E 1002.1 ft. 360.76 vs. and the point of land between Lost Lake & Lost River bears S 129° 47' E 1002.1 ft. 360.76 vs. Thence with the shore line of said Lost Lake at the mean high tide line, the following courses and distances:- N 63° 58' W 158.7 ft. 57.13 vs. N 31° 21' W 466.3 ft. 167.87 vs. to a 4"x4" stake on the shore of Lost Lake being also the SW corner of claim 46; thence N 60° E 858 ft. 303.86 vs. to a 4"x4" stake, the common corner of claims 45, 46, 47 and 48; thence S 39°-13' E 598 ft. 215.48 vs. to a 4"x4" stake, the common corner of claims 47, 48, 49 and 50; thence S 60° W 750 ft. to the place of beginning.

Surveyed May 21 1927  
Chainmen Frank Mayes T. A. Jenkins  
Russ Mayes W. O. Work  
Variation 8-00 E

T. A. Jenkins  
County Surveyor of Chambers County,  
Texas.

I, T A Jenkins, County Surveyor of Chambers County, Texas, hereby certify that the above field notes are compiled from a survey made on the ground and from records of former surveys on file in my office, that the corners of the above described claim were set by me on the ground according to law, and that the corners, boundaries and lines, both natural and artificial are truly and correctly described and set forth in the above field notes. The location of said claim is shown on the attached map and the map and field notes were recorded in my office in Book "J", Page 178 of the County Surveyors official records, on June 1 A D 1927.

Dated June 1 1927

T. A. Jenkins  
County Surveyor of Chambers County, Texas

County 1927

Chambers Co. SA, File # 46



2

County of Chambers  
The State of Texas

Number 22  
Name POST TOWN  
Minnie C. Smith

... of the County Surveyors records.  
... of Chambers County, Texas, March 1st, 1911, and recorded the same  
... under Chapter 10, approved 1907, Civil Statutes, filed with the  
... of Chambers County, Texas, about 1900, which

Min. F. 12814 (✓)  
Min. App. No. 18000  
Filed Notes

Filed JUN 9 1927

*J. R. ...*  
*Canceled by Cor. 3/11*

*PN don't close*  
*see traverse sheet*

*Cor. 200*  
*6/30/27*  
*me*

Said survey is situated in Chambers County, Texas, about 1900, which

... of the County Surveyors records.

... of Chambers County, Texas, March 1st, 1911, and recorded the same

... under Chapter 10, approved 1907, Civil Statutes, filed with the

... of Chambers County, Texas, about 1900, which

... of the County Surveyors records.

... of Chambers County, Texas, March 1st, 1911, and recorded the same

... under Chapter 10, approved 1907, Civil Statutes, filed with the

... of Chambers County, Texas, about 1900, which

... of the County Surveyors records.

... 1927

... 1927

1.00

JUN 9 1927

HAMILTON

County 17845 Chambers Co. St. File #46



The State of Texas

Mining Claim

County of Chambers

Name LOST LAKE

Number 49

Field notes of a survey of 13.23 acres of submerged land made for A J Long by virtue of his application made under Chapter 79, approved July 31st, 1919, filed with the County Surveyor of Chambers County, Texas, March 7th, 1927, and recorded the same day in Book "J", Page 89 of the County Surveyors records.

Said survey is situated in Chambers County, Texas, about N 49° 00' W 7 1/2 miles from Anahuac, the county seat of said county, and is a part of the bed of LOST LAKE, Mineral File No. 3259, originally granted to Jennie Wax, and is further described as follows:-

Beginning at a 4" x 4" stake, on the shore line of said Lost Lake, at the mean high tide line, said stake being also the NE corner of Mining Claim No. 51 from which the SW corner of the E. H. R. Wallis Survey bears S 49° 39' W 1996.8 ft. 718.85 vs. and the point of land between Lost Lake & Lost River bears S 49° 39' W 1996.8 ft. 718.85 vs. Thence with the shore line of said Lost Lake at the mean high tide line, the following courses and distances:- N 21° 48' E 604 ft. 277.44 vs. to a 4"x4" stake on the shore of Lost Lake being also the SE corner of claim 47; thence S 60° W 1003 ft. 361.08 vs. to a 4"x4" stake, the common corner of claims 47, 48, 49 and 50; thence N 60° E 925 ft. 333 vs. to the place of beginning. thence S 29° 13' E 598 ft. 215.48 vs. to a 4"x4" stake, the common corner of claims 49, 50, 51 and 52; thence N 60° E 925 ft. 333 vs. to the place of beginning.

Surveyed May 21 1927

Chainmen Frank Mayes T. A. Jenkins

Run Mayes W. O. Work

Variation 8-00 E

T. A. Jenkins  
County Surveyor of Chambers County,  
Texas.

I, T A Jenkins, County Surveyor of Chambers County, Texas, hereby certify that the above field notes are compiled from a survey made on the ground and from records of former surveys on file in my office, that the corners of the above described claim were set by me on the ground according to law, and that the corners, boundaries and lines, both natural and artificial are truly and correctly described and set forth in the above field notes. The location of said claim is shown on the attached map and the map and field notes were recorded in my office in Book "J", Page 179 of the County Surveyors official records, on June 1 A D 1927.

Dated June 1 1927

T. A. Jenkins  
County Surveyor of Chambers County, Texas

Counters 17846

Chambers Co. SB. File #44



THE STATE OF TEXAS :  
:  
COUNTY OF CHAMBERS :


Mining Claim  
Name LOST LAKE  
Number 49

Field Notes of a survey of 13.23 acres of submerged land made for A. J. Long by virtue of his application made under Chapter 79, approved July 31st, 1919, filed with the County Surveyor of Chambers County, Texas, March 7th, 1927, and recorded the same day in Book "J", page 89 of the County Surveyors records.

Said survey is situated in Chambers County, Texas, about N 49 deg. 00' W 7 1/4 mi. from Anahuac, the county seat of said county, and is a part of the bed of LOST LAKE, Mineral FILE No. 3259, originally granted to Jennie Wax, and is further described as follows:

Beginning at a 4" x 4" stake, on the shore line of said Lost Lake, at the mean high-tide line, said stake being also the NE corner of Mining Claim No. 51 from which the SW corner of the E.H.R. Wallis Survey bears S 49 deg. 39' W. 1996.8 ft. 718.85 vs. and the point of land between Lost Lake and Lost River bears S 49 deg. 39' W. 1996.8 ft. 718.85 vs.  
Thence with the shore line of said Lost Lake at the mean high tide line, the following courses and distances: N. 21 deg. 48' W. ~~604 ft.~~ ~~217.44~~ vs. to a 4" x 4" stake on the shore of Lost Lake being also the SE corner of claim 47; thence S 60 deg. W ~~1003 ft.~~ 361.08 vs. to a 4" x 4" stake, the common corner of claims 47, 48, 49 and 50; thence S 29 deg. 13' E. ~~596 ft.~~ 215.48 vs. to a 4" x 4" stake, the common corner of claims 49, 50, 51 and 52; thence N 60 deg. E ~~225 ft.~~ 333 vs. to the place of beginning.

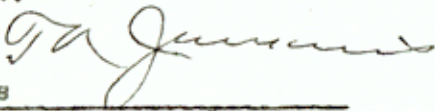
Surveyed May 21, 1927.  
Chainmen T. A. Jenkins  
W. O. Work

  
T. A. Jenkins  
County Surveyor of Chambers Co.,  
Texas.

Variation 8-00 E.

I, T. A. Jenkins, County Surveyor of Chambers County, Texas, hereby certify that the above field notes are compiled from a survey made on the ground and from records of former surveys on file in my office, that the corners of the above described claim were set by me on the ground according to law, and that the corners, boundaries and lines, both natural and artificial are truly and correctly described and set forth in the above field notes. The location of said claim is shown on the attached map and the map and field notes were recorded in my office in Book "J", Page 179 of the County Surveyors official records, on June 1, A.D. 1927.

Dated June 1st, 1927.

  
T. A. Jenkins  
County Surveyor of Chambers Co., Texas.



(2)

18002

Field Notes

Filed JUN 9 1927

J. H. Robison Comr

RBN. cel

Cancelled by  
Cor. F.

FW dont close  
see transverse sheet  
over req

6/30/27  
me

100  
JUN

JUN 9 1927

Corenster 17848



The State of Texas

County of Chambers

Mining Claim

Name LOST LAKE

Number 50

Field notes of a survey of 8.27 acres of submerged land made for A J Long by virtue of his application made under Chapter 79, approved July 31st, 1919, filed with the County Surveyor of Chambers County, Texas, March 7th, 1927, and recorded the same day in Book "J", Page 80 of the County Surveyors records.

Said survey is situated in Chambers County, Texas, about N 49° 30' W 7 miles from Anahuac, the county seat of said county, and is a part of the bed of LOST LAKE, Mineral File No. 3259, originally granted to Jennie Wax, and is further described as follows:-

Beginning at a 4" x 4" stake, on the shore line of said Lost Lake, at the mean high tide line, said stake being also the NE corner of Mining Claim No. 52 from which the SW corner of the E. H. R. Wallis Survey bears S 6° 22' W 446.4 ft. 160.7 vs. and the point of land between Lost Lake & Lost River bears S 6° 22' W 446.4 ft. 160.7 vs.

Thence with the shore line of said Lost Lake at the mean high tide line, the following courses and distances:- N 6° 22' E 97.6 vs. 35.14 vs. N 33° 20' W 173 ft. 62.28 vs. N 2° 08' E 337 vs. S 83° 28' W 392.2 ft. 141.19 vs. to a 4"x4" stake on the shore line of Lost Lake, being also the SW corner of claim 48; thence N 60° E 750 ft. 27 vs. to a 4"x4" stake, the common corner of claims 47, 48, 49 and 50; thence S 29° 13' E 598 ft. 215.48 vs. to a 4"x4" stake, the common corner of 49, 50, 51 and 52 claims; thence S 60° W 773.7 ft. 278.53 vs. to the place of beginning.

Surveyed May 21 1927  
Chainmen ~~Frank Mayes~~ T. A. Jenkins  
~~Sam Mayes~~ W. O. Work  
Variation 8-00 E

T. A. Jenkins  
County Surveyor of Chambers County,  
Texas.

I, T A Jenkins, County Surveyor of Chambers County, Texas, hereby certify that the above field notes are compiled from a survey made on the ground and from records of former surveys on file in my office, that the corners of the above described claim were set by me on the ground according to law, and that the corners, boundaries and lines, both natural and artificial are truly and correctly described and set forth in the above field notes. The location of said claim is shown on the attached map and the map and field notes were recorded in my office in Book "J", Page 180 of the County Surveyors official records, on June 1 A D 1927.

Dated June 1 1927

T. A. Jenkins  
County Surveyor of Chambers County, Texas



THE STATE OF TEXAS

COUNTY OF CHAMBERS

Mining Claim

Name LOST LAKE

Number 50

Field notes of a survey of 8.27 acres of submerged land made for A.J. Long by virtue of his application made under Chapter 79, approved July 31st, 1919, filed with the County Surveyor of Chambers County, Texas, March 7th, 1927, and recorded the same day in Book "J", Page 90 of the County Surveyors records.

Said survey is situated in Chambers County, Texas, about N 49 deg. 30 min. W. 7 miles, from Anahuac, the county seat of said county, and is a part of the bed of LOST LAKE, Mineral FILE No. 3259, originally granted to Jennie Wax, and is further described as follows:

Beginning at a 4" x 4" stake, on the shore line of said Lost Lake, at the mean high tide line, said stake being also the NW corner of Mining Claim No. 52 from which the SW corner of the E.H.R. Wallis Survey bears S 6 deg. 22' W. 446.4 ft. 160.7 vs. and the point of land between Lost Lake and Lost River bears S 6 deg. 22' W. 446.4 ft. 160.7 vs.

Thence with the shore line of said Lost Lake at the mean high tide line, the following courses and distances; N 6 deg. 22' E ~~97.64 ft.~~ 35.14 vs. N. 33 deg. 20' E. ~~173. ft.~~ 62.28 vs. N 2 deg. 08' E ~~537. ft.~~ 121.32 vs. S 83 deg. 28' W ~~692.2 ft.~~ 141.19 vs. to a 4" x 4" stake on the shore line of Lost Lake, being also the SW corner of claim 48; thence N 60 deg. E ~~750. ft.~~ 270 vs. to a 4" x 4" stake, the common corner of claims 47, 48, 49 and 50; thence S 29 deg. 13' E. ~~590 ft.~~ 215.48 vs. to a 4" x 4" stake, the common corner of 49, 50, 51 and 52 claims; thence S 60 deg W ~~778. ft.~~ 278.53 vs. to the place of beginning.

Surveyed May 21, 1927.

Chainmen T. A. Jenkins

W. O. Work

*T. A. Jenkins*  
T. A. Jenkins  
County Surveyor of Chambers County,  
Texas.

Variation 8-00 E

I, T. A. Jenkins, County Surveyor of Chambers County, Texas, hereby certify that the above field notes are compiled from a survey made on the ground and from records of former surveys on file in my office, that the corners of the above described claim were set by me on the ground according to law, and that the corners, boundaries and lines, both natural and artificial are truly and correctly described and set forth in the above field notes. The location of said claim is shown on the attached map and the map and field notes were recorded in my office in Book "J", Page 180 of the County Surveyors official records, on June 1st, A.D. 1927.

Dated June 1st, 1927.

*T. A. Jenkins*  
T. A. Jenkins  
County Surveyor of Chambers Co., Texas.



Chambers, Texas

Mining claim

Name LOST LAKE

Number 31

Consolidated in a survey of 13.00 acres of subdivided land made for A. J. Long by the

surveyor of Chambers County, Texas, March 14th, 1927, and recorded for same

in the public records of Chambers County, Texas, March 14th, 1927, and recorded for same

in the public records of Chambers County, Texas, March 14th, 1927, and recorded for same

in the public records of Chambers County, Texas, March 14th, 1927, and recorded for same

Min. App. No. 18003

Field Notes

Filed JUN 9 1927

Cancelled by  
Cov. F/N  
RBN. cur

FLN don't close  
see traverse sheet  
cor. reg.  
6/30/27  
ma

JUN 9 1927

JUN 9 1927

HAMILTON

County 17051

Chambers Co. St. F. R. #46



The State of Texas

Mining Claim

County of Chambers

Name LOST LAKE

Number 51

Field notes of a survey of 12.05 acres of submerged land made for A J Long by virtue of his application made under Chapter 79, approved July 31st, 1919, filed with the County Surveyor of Chambers County, Texas, March 7th, 1927, and recorded the same day in Book "J", Page 91 of the County Surveyors records.

Said survey is situated in Chambers County, Texas, about N 49° 30' W 7 miles from Anahuac, the county seat of said county, and is a part of the bed of LOST LAKE, Mineral File No. 3259, originally granted to Jennie Wax, and is further described as follows:-

Beginning at a 4" x 4" stake, on the shore line of said Lost Lake, at the mean high tide line, said stake being also the SE corner of Mining Claim No. 49 from which the SW corner of the E. H. R. Wallis Survey bears S 49° 39' W 1996.8 ft. 718.85 vs. and the point of land between Lost Lake & Lost River bears S 49° 32' W 1996.8 ft. 718.85 vs. Thence with the shore line of said Lost Lake at the mean high tide line, the following courses and distances:- S 22° 23' W 204.2 ft. 73.51 vs. S 53° 22' E 319 ft. 114.84 vs. S 14° 05' E 188 ft. 67.68 vs. to a 4"x4" stake on the shore line of Lost Lake the NE corner of claim 53; thence S 60° E 846.2 ft. 304.63 vs. to a 4"x4" stake the common corner of claims 51, 52, 53 and 54; thence N 29° 13' W 598 ft. 215.48 vs. to a 4"x4" stake the common corner of claims 49, 50, 51 and 52; thence N 60° E 925 ft. 333 vs. to the place of beginning.

Surveyed May 21 1927  
Chainmen ~~Frank Mayes~~ Mr. T. A. Jenkins  
~~Sam Mayes~~ W. O. Work  
Variation 8-00 E

T. A. Jenkins  
County Surveyor of Chambers County,  
Texas.

I, T A Jenkins, County Surveyor of Chambers County, Texas, hereby certify that the above field notes are compiled from a survey made on the ground and from records of former surveys on file in my office, that the corners of the above described claim were set by me on the ground according to law, and that the corners, boundaries and lines, both natural and artificial are truly and correctly described and set forth in the above field notes. The location of said claim is shown on the attached map and the map and field notes were recorded in my office in Book "J", Page 181 of the County Surveyors official records, on June 1 A D 1927.

Dated June 1 1927

T. A. Jenkins  
County Surveyor of Chambers County, Texas



The State of Texas

County of Chambers

Mining Claim  
Name LOST LAKE

Number 51


Field Notes of a survey of 12.05 acres of submerged land made for A. J. Long by virtue of his application made under Chapter 79, approved July 31st, 1919, filed with the County Surveyor of Chambers County, Texas, March 7th, 1927, and recorded the same day in Book "J", page 91 of the County Surveyors records.

Said survey is situated in Chambers County, Texas, about N. 49 deg. 30' W. 7 miles from Anahuac, the county seat of said county, and is a part of the bed of LOST LAKE, Mineral File No. 3259, originally granted to Jennie Wax, and is further described as follows:

Beginning at a 4" x 4" stake, on the shore line of said Lost Lake, at the mean high tide line, said stake being also the SE corner of Mining Claim No. 49, from which the SW corner of the E.H.R. Wallis Survey bears S 49 deg. 39' W 1996.8 ft. 718.85 vs. and the point of land between Lost Lake and Lost River bears S. 49 deg. 39' W 1996.8 ft. 718.85 vs.

Thence with the shore line of said Lost Lake at the mean high tide line, the following courses and distances: S. 22 deg. 23' W. ~~204.2 ft.~~ 73.51 vs. S 53 deg. 22' E. ~~312 ft.~~ 114.84 vs. S 14 deg. 05' E. ~~120 ft.~~ 67.68 vs. to a 4" x 4" stake on the shore line of Lost Lake the N.E. corner of claim 53; thence S 60 deg. W. 846.2 ft. 304.63 vs. to a 4" x 4" stake the common corner of claims 51, 52, 53 and 54; thence N 29 deg. 13' W ~~598 ft.~~ 215.48 vs to a 4" x 4" stake the common corner of claims 49, 50, 51 and 52; thence N 60 deg. E ~~925 ft.~~ 333 vs. to the place of beginning.

Surveyed May 21, 1927.  
Chainmen Mr. T. A. Jenkins  
Mr. W. O. Work

  
T.A. Jenkins

County Surveyor of Chambers Co.,  
Texas.

Variation 8-00E

I, T. A. Jenkins, County Surveyor of Chambers County, Texas, hereby certify that the above field notes are compiled from a survey made on the ground and from records of former surveys on file in my office, that the corners of the above described claim were set by me on the ground according to law, and that the corners, boundaries and lines, both natural and artificial are truly and correctly described and set forth in the above field notes. The location of said claim is shown on the attached map and the map and field notes were recorded in my office in Book "J", page 181 of the County Surveyors official records, on June 1st, A.D. 1927.

Dated June 1st, 1927

  
T. A. Jenkins

County Surveyor of Chambers County, Texas.



2

County of Chambers  
Mining Claims

Number 28  
Name JACK PARKS  
Mining Claims

This is a copy of a survey of 10.00 acres of submerged land made for A. J. Hunt by virtue of the authorization made under Chapter 10, approved July 21st, 1910, filed with the County Clerk of Chambers County, Texas, March 14th, 1927, and recorded the same day in Book 11, Page 25 of the County Surveyors records.

This survey is situated in Chambers County, Texas, about N. 20. 0. 0. E. 1/4 of Sec. 10, T. 10. 0. 0. N., R. 10. 0. 0. W., and is a part of the land of JACK PARKS.

111111 12817  
Min. App. No 15004

Field Notes.

Filed JUN 9 1927

Cancelled by J. H. Robinson  
Cor. F/M  
Comr.  
RBR ex.  
FLN dont close  
See traverse sheet.  
Cor. req.  
6/30/27  
Mc

County of Chambers  
Mining Claims  
Number 28  
Name JACK PARKS  
Mining Claims  
This is a copy of a survey of 10.00 acres of submerged land made for A. J. Hunt by virtue of the authorization made under Chapter 10, approved July 21st, 1910, filed with the County Clerk of Chambers County, Texas, March 14th, 1927, and recorded the same day in Book 11, Page 25 of the County Surveyors records.

County Surveyors  
JUN 9 1927  
J. H. HAMILTON  
County Clerk



The State of Texas

Mining Claim

County of Chambers

Name LOST LAKE

Number 52

Field notes of a survey of 12.50 acres of submerged land made for A J Long by virtue of his application made under Chapter 79, approved July 31st, 1919, filed with the County Surveyor of Chambers County, Texas, March 7th, 1927, and recorded the same day in Book "J", Page 92 of the County Surveyors records.

Said survey is situated in Chambers County, Texas, about N 50° 00' W 7 miles from Anahuac, the county seat of said county, and is a part of the bed of LOST LAKE, Mineral File No. 3259, originally granted to Jennie Wax, and is further described as follows:-

Beginning at a 4" x 4" stake, on the shore line of said Lost Lake, at the mean high tide line, said stake being also the common corner of Mining Claim No. 52 ~~Lost Lake~~ from which the SW corner of the E. H. R. Wallis Survey bears 1A & 1B ~~Lost River~~ 00 and the point of land between Lost Lake & Lost River bears 00  
Thence with the shore line of said Lost Lake at the mean high tide line, the following courses and distances:- N 77° 47' E 223 ft. 80.28 vs. S 87° 38' E 316.6 ft. 139.76 vs. to a 4"x4" stake the W corner of claim 54; thence N 60° E 550 ft. 198 vs. to a 4"x4" stake the common corner of claims 51, 52, 53 and 54; thence N 29° 13' W 598 ft. 215.48 vs. to a 4"x4" stake the common corner of claims 49, 50, 51, 52; thence S. 60° W 773.7 ft. 278.53 vs. to a 4"x4" stake, being also the SW corner of claim 50; thence S 6° 22' W 446.4 ft. 160.7 vs to the place of beginning.

Surveyed May 21 1927  
Chainmen Frank Mayes T. A. Jenkins  
Burr Mayes W. O. Work  
Variation 8-00 E

T. A. Jenkins  
County Surveyor of Chambers County,  
Texas.

I, T A Jenkins, County Surveyor of Chambers County, Texas, hereby certify that the above field notes are compiled from a survey made on the ground and from records of former surveys on file in my office, that the corners of the above described claim were set by me on the ground according to law, and that the corners, boundaries and lines, both natural and artificial are truly and correctly described and set forth in the above field notes. The location of said claim is shown on the attached map and the map and field notes were recorded in my office in Book "J", Page 182 of the County Surveyors official records, on June 1 A D 1927.

Dated June 1 1927

T. A. Jenkins  
County Surveyor of Chambers County, Texas



THE STATE OF TEXAS

COUNTY OF CHAMBERS

Mining Claim  
Name LOST LAKE

Number 52.

Field notes of a survey of 12.50 acres of submerged land made for A.J.Long by virtue of his application made under Chapter 79, approved July 31st, 1919, filed with the County Surveyor of Chambers County, Texas, March 7, 1927, and recorded the same day in Book "J", Page 92 of the County Surveyors records.

Said survey is situated in Chambers County, Texas, about N 50 deg. 00' W 7 miles from Anahuac, the county seat of said county, and is a part of the bed of LOST LAKE, Mineral File No. 3259, originally granted to Jennie Wax, and is further described as follows:

Beginning at a 4" x 4" stake, on the shore line of said Lost Lake, at the mean high tide line, said stake being also the common corner of Mining Claim No. 52 Lost Lake & 1A & 1B Lost River. Lake from which the SW corner of the E.H.R.Wallis Survey bears ~~1A and 1B Lost River~~ 00 and the point of land between Lost Lake and Lost River bears 00.

Thence with the shore line of said Lost Lake at the mean high tide line, the following courses and distances:

N 77 deg. 47' E. ~~823 ft.~~ 80.28 vs. S 87 deg. 38' E. ~~316.6 ft.~~ <sup>113.97</sup> vs. to a 4" x 4" stake the W corner of claim 54; thence N 60 deg. E ~~550 ft.~~ 198 vs. to a 4" x 4" stake the common corner of claims 51, 52, 53 and 54; thence N 29 deg. 13' W ~~593 ft.~~ 215.48 vs. to a 4" x 4" stake the common corner of claims 49, 50, 51, 52; thence S 60 deg. W ~~773.7 ft.~~ 278.53 vs. to a 4" x 4" stake, being also the SW corner of claim 50; thence S 6 deg. 22' W. ~~446.4 ft.~~ 160.7 vs. to the place of beginning.

Surveyed May 21, 1927,  
Chainmen T.A.Jenkins  
W.O.Work  
Variation 8-00 E.

  
T. A. Jenkins  
County Surveyor of Chambers County, Texas.

I, T. A. Jenkins, County Surveyor of Chambers County, Texas, hereby certify that the above field notes are compiled from a survey made on the ground and from records of former surveys on file in my office, that the corners of the above described claim were set by me on the ground according to law, and that the corners, boundaries and lines, both natural and artificial are truly and correctly described and set forth in the above field notes. The location of said claim is shown on the attached map and the map and field notes were recorded in my office in Book "J", Page 182 of the County Surveyors official records, on June 1st, A.D. 1927.

Dated June 1, 1927.

  
T.A.Jenkins  
County Surveyor of Chambers County, Texas.



2

THE STATE OF TEXAS

County of Chambers

Miner claim

Name JOHN WARR

Number 22

... of a survey of ... of approximately land sale for A 1 long by ...  
... of Chambers County, Texas, March 2nd, 1927, and recorded the same  
... of the County Surveyors records.

Said survey is situated in Chambers County, Texas, about ...

Min. t. 12818  
Min. App. No. 18085

Field Notes

Fils JUN 9 1927.

J. H. Robinson

Comm.  
RBN. CLK

~~FIN don't close~~  
~~See traverse sheet~~  
~~cor. req.~~

6/30/27

Me

OK on map.  
11-10-27  
me

100

JUN 9 1927

RECEIVED

Counter 17857

Chambers Co. St. File #46



The State of Texas

County of Chambers

Mining Claim

Name LOST LAKE

Number 53

Field notes of a survey of 4.18 acres of submerged land made for A J Long by virtue of his application made under Chapter 79, approved July 31st, 1919, filed with the County Surveyor of Chambers County, Texas, March 7th, 1927, and recorded the same day in Book "J", Page 93 of the County Surveyors records.

Said survey is situated in Chambers County, Texas, about N 50° W 7 miles from Anahuac, the county seat of said county, and is a part of the bed of LOST LAKE, Mineral File No. 3259, originally granted to Jennie Wax, and is further described as follows:-

Beginning at a 4" x 4" stake, on the shore line of said Lost Lake, at the mean high tide line, said stake being also the S corner of Mining Claim No. 54 from which the SW corner of the E. H. R. Wallis Survey bears S 86° 30' W 1148.3 ft. 415.39 vs. and the point of land between Lost River and Lost Lake bears S 86° 30' W 1148.3 ft. 413.39 vs.

Thence with the shore line of said Lost Lake at the mean high tide line, the following courses and distances:- N 62° 18' E 326 ft. 117.36 vs. N 42° 50' E 507 ft. 182.82 vs. N 14° 05' W 144 ft. 51.84 vs. to a 4"x4" stake being also the SE corner of claim 51; thence S 60° W 846.3 ft. 304.62 vs. to a 4"x4" stake the common corner of claims 51, 52, 53 and 54; thence S 29° 13' E 275 ft. 99 vs. to the place of beginning.

Surveyed May 21 1927

Chainmen Frank Mayas T. A. Jenkins  
Burr Mayas W. O. Work

Variation 8-00 E

T. A. Jenkins  
County Surveyor of Chambers County,  
Texas.

I, T A Jenkins, County Surveyor of Chambers County, Texas, hereby certify that the above field notes are compiled from a survey made on the ground and from records of former surveys on file in my office, that the corners of the above described claim were set by me on the ground according to law, and that the corners, boundaries and lines, both natural and artificial are truly and correctly described and set forth in the above field notes. The location of said claim is shown on the attached map and the map and field notes were recorded in my office in Book "J", Page 183 of the County Surveyors official records, on June 1 A D 1927.

Dated June 1 1927

T. A. Jenkins  
County Surveyor of Chambers County, Texas



Min. F. 12819 (r)  
Min. App. No. 18006

Field Notes

Filed JUN 9 1927

J. H. Robinson

Cancelled by  
Cor. 7/17/ RBN cur  
Camp

Don't close  
See traverse sheet  
cor. reg.

6/30/27  
me

County Surveyor of Chambers Co. Ga.  
JUN 9 1927  
1000



The State of Texas  
County of Chambers

Mining Claim 2  
Name LOST LAKE  
Number 54

Field notes of a survey of 1.73 acres of submerged land made for A J Long by virtue of his application made under Chapter 79, approved July 31st, 1919, filed with the County Surveyor of Chambers County, Texas, March 7th, 1927, and recorded the same day in Book "J", Page 94 of the County Surveyors records.

Said survey is situated in Chambers County, Texas, about N 50° W 7 miles from Anahuac, the county seat of said county, and is a part of the bed of LOST LAKE, Mineral File No. 3259, originally granted to Jennie Wax, and is further described as follows:-

Beginning at a 4" x 4" stake, on the shore line of said Lost Lake, at the mean high tide line, said stake being also the SW corner of Mining Claim No. 83 from which the SW corner of the E. H. R. Wallis Survey bears S 86° 30' E 1148.3 ft. 413.39 vs. and the point of land between Lost Lake and Lost River bears S 86° 30' W 1148.3 ft. 413.39 vs.

Thence with the shore line of said Lost Lake at the mean high tide line, the following courses and distances:- S 86° 05' W 511.7 ft. 184.21 vs. to a 4"x4" stake the SW corner of claim 52; thence N 60° E 550 ft. to a 4"x4" stake, the common corner of claims 51, 52, 53 and 54; thence S 29° 13' E 275ft. 99 vs. to the place of beginning.

Surveyed May 21 1927  
Chainmen Frank Mayan T. A. Jenkins  
Burr Mayan W. O. Work  
Variation 8-00 E

T A Jenkins  
County Surveyor of Chambers County,  
Texas.

I, T A Jenkins, County Surveyor of Chambers County, Texas, hereby certify that the above field notes are compiled from a survey made on the ground and from records of former surveys on file in my office, that the corners of the above described claim were set by me on the ground according to law, and that the corners, boundaries and lines, both natural and artificial are truly and correctly described and set forth in the above field notes. The location of said claim is shown on the attached map and the map and field notes were recorded in my office in Book "J", Page 184 of the County Surveyors official records, on June 1st A D 1927.

Dated June 1 1927

T A Jenkins  
County Surveyor of Chambers County, Texas



THE STATE OF TEXAS  
COUNTY OF CHAMBERS

MINING CLAIM  
NAME LOST LAKE  
Number 54

Field notes of a survey of 1.73 acres of submerged land made for A. J. Long by virtue of his application made under Chapter 79, approved July 31st, 1919, filed with the County Surveyor of Chambers County, Texas, March 7th, 1927, and recorded the same day in Book "J", Page 94 of the County Surveyors records.

Said survey is situated in Chambers County, Texas, about N 50 deg. W 7 miles from Anahuac, the county seat of said county, and is a part of the bed of Lost Lake, Mineral File No. 3259, originally granted to Jennie Wax, and is further described as follows:

Beginning at a 4" x 4" stake, on the shore line of said Lost Lake, at the mean high tide line, said stake being also the SW corner of Mining Claim No. 53 from which the SW corner of the E.H.R. Wallis Survey bears S 86 deg. 30' E. 1148.3 ft. 413.39 vs. and the point of land between Lost Lake and Lost River bears S 86 deg. 30' W 1148.3 ft. 413.39 vs.

Thence with the shore line of said Lost Lake at the mean high tide line, the following courses and distances S 86 deg. 45' W ~~611.7~~ <sup>184.21</sup> ft. to a 4" x 4" stake the SW corner of claim 52; thence N 60 deg. E ~~550~~ <sup>198</sup> ft. to a 4" x 4" stake, the common corner of claims 51, 52, 53 and 54; thence S 29 deg. 13' E ~~275.4~~ <sup>99</sup> vs. to the place of beginning

Surveyed May 21st, 1927.  
Chainmen T. A. Jenkins  
W. O. Work  
Variation 8-00 E.

*T. A. Jenkins*  
T. A. Jenkins  
County Surveyor of Chambers County, Texas.

I, T. A. Jenkins, County Surveyor of Chambers County, Texas, hereby certify that the above field notes are compiled from a survey made on the ground and from records of former surveys on file in my office, that the corners of the above described claim were set by me on the ground according to law, and that the corners, boundaries and lines, both natural and artificial are truly and correctly described and set forth in the above field notes. The location of said claim is shown on the attached map and the map and field notes were recorded in my office in Book "J", Page 184, of the County Surveyors official records, on June 1st, A.D. 1927.

Dated June 1st, 1927.

*T. A. Jenkins*  
T. A. Jenkins  
County Surveyor of Chambers County, Texas.



2 (1) P. two lake cont'd (1) 2

Min F. 12790 (2)  
Min. Appl. No. 17877

Field Notes

Filed

June 9-1927

J. T. Robison  
Cowan  
me  
cek

OK on map

6/30/27

on c

County of Chambers, Texas  
I, J. T. Robison, do hereby certify that the above is a true and correct copy of the original of the above described field notes, as the same were filed in my office on the 9th day of June, 1927.

Witness my hand and the seal of said County, this 9th day of June, 1927.

\$1.00

JUN 9 1927



Lost Lake Cont'd (1) 2

The State of Texas

Mining Claim

County of Chambers

Name LOST LAKE

Number 25A

Field notes of a survey of 0.41 acres of submerged land made for A J Long by virtue of his application made under Chapter 79, approved July 31st, 1919, filed with the County Surveyor of Chambers County, Texas, March 7th, 1927, and recorded the same day in Book "J", Page 65 of the County Surveyors records.

Said survey is situated in Chambers County, Texas, about N 47° 00' W 8 miles from Anahuac, the county seat of said county, and is a part of the bed of LOST LAKE, Mineral File No. 3259, originally granted to Jennie Wax, and is further described as follows:-

Beginning at a 4" x 4" stake, on the shore line of said Lost Lake, at the mean high tide line, said stake being also the SW corner of Mining Claim No. 25 from which the NE corner of the Wm. Duncan Survey bears N 13° 17' W 3036.8 ft. 1093.2 vs. and the mouth of Griffiths Bayou bears N 13° 17' W 3036.8 ft. 1093.2 vs.

Thence with the shore line of said Lost Lake at the mean high tide line, the following courses and distances:- S 52° 38' E 140 ft. 50.4 vs.; S 22° 28' E 197.9 ft. 71.24 vs, to a 4"x4" stake the SW corner of claims 37; thence N 27° 0' E 97.2 vs. to a 4X4 stake the common corner of claims 25, 25A, 26 and 37; thence S 89° 22' W 167 ft. 67.32 vs. to the place of beginning.

Surveyed May 31 1927

Chainmen ~~Frank Hayes~~ T. A. Jenkins

~~Burr Hayes~~ W. O. Work

Variation 8-00 E

T. A. Jenkins  
County Surveyor of Chambers County,  
Texas.

I, T A Jenkins, County Surveyor of Chambers County, Texas, hereby certify that the above field notes are compiled from a survey made on the ground and from records of former surveys on file in my office, that the corners of the above described claim were set by me on the ground according to law, and that the corners, boundaries and lines, both natural and artificial are truly and correctly described and set forth in the above field notes. The location of said claim is shown on the attached map and the map and field notes were recorded in my office in Book "J", Page 155 of the County Surveyors official records, on May 31 A D 1927.

Dated May 31 1927

T. A. Jenkins  
County Surveyor of Chambers County, Texas







The State of Texas                      20.04                      Mining Claim  
County of Chambers                      Name      LOST LAKE  
Number      26

Field notes of a survey of 20.04 acres of submerged land made for A J Long by virtue of his application, made under Chapter 79, Act approved July 31st, 1919, and filed with the County Surveyor of Chambers County Texas, on March 7th, 1927 and recorded the same day in Book "J", Page 66 of the County Surveyors records.

Said survey is situated in Chambers County, Texas, about N 47° 00' W 7 3/4 miles from Anahuac, the county seat of said county, and is a part of LOST LAKE, Mineral File 3259, originally granted to Jennie Wax, and is further described as follows:-

Beginning at a 4" x 4" stake, said stake being also the SW corner of Mining Claim No. 27 from which the NE corner of the Wm. Duncan Survey bears N 26° 36' W 3296 ft. 1186.6 vs. and the mouth of Griffiths Bayou bears N 26° 36' W 3296 ft. 1186.6 vs.

Thence S 89° 22' W 590 ft. 212.4 vs. to a 4X4 stake the common corner of claims 25, 25A, 26 and 37; thence N 1480 ft. 532.8 vs. to a 4"x4" stake the common corner of claims 22, 23, 25 and 26; thence N 89° 22' E 590 ft. 212.4 vs. to a 4"x4" stake the common corner of claims 21, 22, 26 and 27; thence S 1480 ft. 532.8 vs. to the place of beginning.

Surveyed May 20 1927  
Chain Carriers ~~Wm. O. Work~~ T. A. Jenkins  
~~Wm. O. Work~~ W. O. Work  
Variation 8-00 East

T. A. Jenkins  
County Surveyor of Chambers County, Texas

I, T A Jenkins, County Surveyor of Chambers County, Texas, do hereby certify that the above field notes are compiled from a survey made on the ground, and from records of former surveys on file in my office; that the corners of the above described claim were set by me on the ground, according to law, and that the corners, lines and boundaries, both natural and artificial are truly and correctly described and set forth on the attached map and field notes. The location of said claim is shown on the attached map and the map and field notes were recorded in my office in Book "J" Page 156 on May 31 1927.

Dated May 31 1927  
T. A. Jenkins  
County Surveyor of Chambers County, Texas



Min. 12792 (2)

Min. Appl. No. 17980

Field Notes

filed

June 9-1927

J. T. Robison

Cour

Mc

clh

OK on map

6/30/27

mc

6-18-27

JUN 9 1927



The State of Texas

Mining Claim

County of Chambers

Name LOST LAKE

Number 27

Field notes of a survey of 20.04 acres of submerged land made for A J Long by virtue of his application, made under Chapter 79, Act approved July 31st, 1919, and filed with the County Surveyor of Chambers County Texas, on March 7th, 1927 and recorded the same day in Book "J", Page 67 of the County Surveyors records.

Said survey is situated in Chambers County, Texas, about N 47° 00' W 7 $\frac{1}{2}$  miles from Anahuac, the county seat of said county, and is a part of LOST LAKE, Mineral File 3259, originally granted to Jennie Wax, and is further described as follows:-

Beginning at a 4" x 4" stake, said stake being also the SE corner of Mining Claim No. 26 from which the NE corner of the Wm. Duncan Survey bears N 26° 36' W 3296 ft. 1186.6 vs. and the mouth of Griffiths Bayou bears N 26° 36' W 3296 ft. 1186.6 vs.

Thence N 1480 ft. 532.8 vs. to a 4"x4" stake the common corner of claims Nos. 21, 22, 26 and 27; thence N 89° 22' E 590 ft. 212.4 vs. to a 4"x4" stake the common corner of claims Nos. 20, 21, 27 and 28; thence S 1480 ft. 532.8 vs. to a ~~4"x4"~~ 4"x4" stake the common corner of claims Nos. 27, 28, 35 and 36; thence S 89° 22' W 590 ft. 212.4 vs. to the place of beginning.

Surveyed May 20 1927  
Chain Carriers ~~Frank Mayes~~ T. A. Jenkins  
~~Frank Mayes~~ W. O. Work  
Variation 8-00 East

T. A. Jenkins  
County Surveyor of Chambers County,  
Texas

I, T A Jenkins, County Surveyor of Chambers County, Texas, do hereby certify that the above field notes are compiled from a survey made on the ground, and from records of former surveys on file in my office; that the corners of the above described claim were set by me on the ground, according to law, and that the corners, lines and boundaries, both natural and artificial are truly and correctly described and set forth on the attached map and field notes. The location of said claim is shown on the attached map and the map and field notes were recorded in my office in Book "J" Page 157 on May 31 1927.

Dated May 31 1927

T. A. Jenkins  
County Surveyor of Chambers County, Texas



Min. T 12793 (2)  
Min. Appl. No. 17979

Field Notes

filed  
June 9-1927  
J. T. Robinson  
Comm  
mc  
ck

BK on map  
6/30/27  
mc

C/e 6-18-27  
2A

County of Chambers  
State of Texas

Number 1A  
Name FOSTER  
Mining Claim

Application, made under Chapter 49, Act approved July 31st, 1913, and filed  
of a survey of 40.00 acres of unperfected land made to A. J. FOSTER by

County Surveyor of Chambers County, Texas, on March 4th, 1927 and recorded the  
book 17, page 25 of the County Surveyors Records.

Survey made of said county, and is a part of said land. Hereby  
is designated in Chambers County, Texas, as being within the

County of Chambers, Texas, and is a part of said land. Hereby  
is designated in Chambers County, Texas, as being within the

County of Chambers, Texas, and is a part of said land. Hereby  
is designated in Chambers County, Texas, as being within the

100  
JUN 9 1927  
CHAMBERS COUNTY TEXAS

Counter 17868  
Chambers Co. St. F. le #46



The State of Texas

Mining Claim

County of Chambers

Name LOST LAKE

Number 28

Field notes of a survey of 20.04 acres of submerged land made for A J Long by virtue of his application, made under Chapter 79, Act approved July 31st, 1919, and filed with the County Surveyor of Chambers County Texas, on March 7th, 1927 and recorded the same day in Book "J", Page 66 of the County Surveyors records.

Said survey is situated in Chambers County, Texas, about N 47°00' W 7<sup>3</sup>/<sub>4</sub> miles from Anahuac, the county seat of said county, and is a part of LOST LAKE, Mineral File 3259, originally granted to Jennie Wax, and is further described as follows:-

Beginning at a 4" x 4" stake, said stake being also the SE corner of Mining Claim No. 29 from which the NE corner of the Wm. Duncan Survey bears N 42°09' W 3957.4 ft. 1424.7 vs. and the mouth of Griffiths Bayou bears N 42° 09' W 3957.4 ft. 1424.7 vs.

Thence S 89° 22' W 390 ft. 212.4 vs. to a 4"x4" stake the common corner of claims Nos. 27, 28, 35 and 36; thence N 148° ft. 532.8 vs. to a 4"x4" stake the common corner of claims Nos. 20, 21, 27 and 28; thence N 89° 22' E 590 ft. 212.4 vs. to a 4"x4" stake the common corner of claims Nos. 19, 20, 28 and 29; thence S 148° ft. 532.8 vs. to the place of beginning.

Surveyed May 20 1927  
Chain Carriers Frank Mayes T. A. Jenkins  
Burr Mayes W. O. Work  
Variation 8-00 East

T. A. Jenkins  
County Surveyor of Chambers County,  
Texas

I, T A Jenkins, County Surveyor of Chambers County, Texas, do hereby certify that the above field notes are compiled from a survey made on the ground, and from records of former surveys on file in my office; that the corners of the above described claim were set by me on the ground, according to law, and that the corners, lines and boundaries, both natural and artificial are truly and correctly described and set forth on the attached map and field notes. The location of said claim is shown on the attached map and the map and field notes were recorded in my office in Book "J" Page 156 on May 31 1927.

Dated May 31 1927

T. A. Jenkins  
County Surveyor of Chambers County, Texas



Min 12794 (2)  
Min. Appl. No. 1798

Field Notes

Filed

June 9. 1927

J. T. Robison

Comm

me

cek

OK on map

6/30/27

mc

Text to email: 646.462.4077

### Correctness of Computations

Coanter 17870 Chambers Co. Sh. F. k #46



The State of Texas

County of Chambers

Mining Claim

Name LOST LAKE

Number 29

Field notes of a survey of 20.04 acres of submerged land made for A J Long by virtue of his application, made under Chapter 79, Act approved July 31st, 1919, and filed with the County Surveyor of Chambers County Texas, on March 7th, 1927 and recorded the same day in Book "J", Page 69 of the County Surveyors records.

Said survey is situated in Chambers County, Texas, about N 47° 00' W 7 $\frac{3}{4}$  miles from Anahuac, the county seat of said county, and is a part of LOST LAKE, Mineral File 3259, originally granted to Jennie Wax, and is further described as follows:-

Beginning at a 4" x 4" stake, said stake being also the SE corner of Mining Claim No. 28 from which the NE corner of the Wm. Duncan Survey bears N 42° 09' W 3957.4 ft. 1424.7 vs. and the mouth of Griffiths Bayou bears N 42° 09' W 3957.4 ft. 1424.7 vs.

Thence North 1480 ft. 532.8 vs. to a 4"x4" stake the common corner of claim Nos. 19, 20, 28 and 29; thence N 89° 22' E 590 ft. 212.4 vs. to a 4"x4" stake the common corner of claims Nos. 18, 19, 29 and 30; thence S 1480 ft. 532.8 vs. to a 4"x4" stake the common corner of claims Nos. 29, 30, 33 and 34; thence S 89° 22' W 590 ft. 212.4 vs. to the place of beginning.

Surveyed May 20 1927

Chain Carriers ~~Brown & Mayes~~ T. A. Jenkins

~~Brown & Mayes~~ W. O. Work

Variation 8-00 East

T. A. Jenkins  
County Surveyor of Chambers County,  
Texas

I, T A Jenkins, County Surveyor of Chambers County, Texas, do hereby certify that the above field notes are compiled from a survey made on the ground, and from records of former surveys on file in my office; that the corners of the above described claim were set by me on the ground, according to law, and that the corners, lines and boundaries, both natural and artificial are truly and correctly described and set forth on the attached map and field notes. The location of said claim is shown on the attached map and the map and field notes were recorded in my office in Book "J" Page 189 on May 31 1927.

Dated May 31 1927

T. A. Jenkins  
County Surveyor of Chambers County, Texas



Min. F 12795 (2)

Min. Appl. No. 17982

Field Notes

filed

June 9 - 1927

J. T. Robison

Cour

me

ck

OK on map  
6/30/27  
mc

9/6-18-27  
JA

County of Chambers  
The State of Texas

Mineral Wells

June 10, 1927

Witness

Subscribed and sworn to before me this 10th day of June, 1927.  
Notary Public  
J. T. Robison  
County of Chambers, Texas

Texas  
County of Chambers

I, J. T. Robison, County Clerk of Chambers County, Texas, do hereby certify that the foregoing is a true and correct copy of the original filed in my office on June 9, 1927.

100

JUN 9 1927



The State of Texas

Mining Claim

County of Chambers

Name LOST LAKE

Number 30

Field notes of a survey of 20.04 acres of submerged land made for A J Long by virtue of his application, made under Chapter 79, Act approved July 31st, 1919, and filed with the County Surveyor of Chambers County Texas, on March 7th, 1927 and recorded the same day in Book "J", Page 70 of the County Surveyors records.

Said survey is situated in Chambers County, Texas, about N 47° 00' W 7 1/8 miles from Anahuac, the county seat of said county, and is a part of LOST LAKE, Mineral File 3259, originally granted to Jennie Wax, and is further described as follows:-

Beginning at a 4" x 4" stake, said stake being also the SW corner of Mining Claim No. 31 from which the NE corner of the Wm. Duncan Survey bears N 52° 42' W 4823 ft. 1736.3 vs. and the mouth of Griffiths Bayou bears N 52° 42' W 4823 ft. 1736.3 vs.

Thence S 89° 22' W 590 ft. 212.4 vs. to a 4X4 stake the common corner of claims Nos. 29, 30, 33 and 34; thence N 140° ft. 538.2 vs. to a 4"x4" stake the common corner of claims 18, 19, 29 and 30; thence N 89° 22' E 590 ft. 212.4 vs. to a 4"x4" stake the common corner of claims Nos. 17, 18, 30 and 31; thence S 140° ft. 532.8 vs. to the place of beginning.

Surveyed May 20 1927  
Chain Carriers ~~Frank Mayes~~ T. A. Jenkins  
~~Bun Mayes~~ W. O. Work  
Variation 8-00 East

T. A. Jenkins  
County Surveyor of Chambers County,  
Texas

I, T A Jenkins, County Surveyor of Chambers County, Texas, do hereby certify that the above field notes are compiled from a survey made on the ground, and from records of former surveys on file in my office; that the corners of the above described claim were set by me on the ground, according to law, and that the corners, lines and boundaries, both natural and artificial are truly and correctly described and set forth on the attached map and field notes. The location of said claim is shown on the attached map and the map and field notes were recorded in my office in Book "J" Page 160 on May 31 1927.

Dated May 31 1927

T. A. Jenkins  
County Surveyor of Chambers County, Texas



Min. F12796 (2)

Min. Appl. No. 17983

Field Notes

Filed

June 9-1927

J. T. Robison

Cover  
me  
ok

OK on map

6/30/27

MC

C/ 6-18-27

Chambers Co. St. File # 46

Counter 17874



The State of Texas

Mining Claim

County of Chambers

Name LOST LAKE

Number 31

Field notes of a survey of 20.04 acres of submerged land made for A J Long by virtue of his application made under Chapter 79, approved July 31st, 1919, filed with the County Surveyor of Chambers County, Texas, March 7th, 1927, and recorded the same day in Book "J", Page 71 of the County Surveyors records.

Said survey is situated in Chambers County, Texas, about N 47° 00' W 7½ miles from Anahuac, the county seat of said county, and is a part of the bed of LOST LAKE, Mineral File No. 3259, originally granted to Jennie Wax, and is further described as follows:-

Beginning at a 4" x 4" stake, on the shore line of said Lost Lake, at the mean high tide line, said stake being also the SE corner of Mining Claim No. 17 from which the NE corner of the Wm Duncan Survey bears N 72° 03' W 4562.4 ft. 1642.46 vs. and the mouth of Griffiths Bayou bears N 72° 03' W 4562.4 ft. 1642.46 vs. Thence ~~with the shore line of said Lost Lake at the mean high tide line,~~ the following courses and distances:-

S 1490 ft. 532.8 vs. to a 4"x4" stake the common corner of claims Nos. 31, 32, 38 and 39; thence S 89° 22' W 590 ft. 212.4 vs. to a 4"x4" stake the common corner of claims Nos. 30, 31, 32 and 33; thence N 1490 ft. 532.8 vs. to a 4"x4" stake the common corner of claims Nos. 17, 18, 30 and 31; thence N 89° 22' E 590 ft. 212.4 vs. to the place of beginning.

Surveyed May 20 1927  
Chainmen ~~Frank Mayan~~ T. A. Jenkins  
~~Frank Mayan~~ W. O. Work  
Variation 8-00 E

T. A. Jenkins  
County Surveyor of Chambers County,  
Texas.

I, T A Jenkins, County Surveyor of Chambers County, Texas, hereby certify that the above field notes are compiled from a survey made on the ground and from records of former surveys on file in my office, that the corners of the above described claim were set by me on the ground according to law, and that the corners, boundaries and lines, both natural and artificial are truly and correctly described and set forth in the above field notes. The location of said claim is shown on the attached map and the map and field notes were recorded in my office in Book "J", Page 161 of the County Surveyors official records, on May 31 A D 1927.

Dated May 31 1927

T. A. Jenkins  
County Surveyor of Chambers County, Texas



Min. F. 12797 (2)  
Min. Appl. No. 17984

Field notes  
filed

June 9-1927

J. T. Robison

Cocum  
mc  
ack

Cancelled  
by

by Cor. 7/11.

F/N dont close.

See reversed sheet.

Acc neg

6/30/22

me:

Городъ гнѣвѣлъ оу Царя

JUN 9 1927

Counters 15076 chambers CO...St. F. 6 # 46



The State of Texas

Mining Claim

County of Chambers

Name LOST LAKE

Number 32

Field notes of a survey of 10.53 acres of submerged land made for A J Long by virtue of his application made under Chapter 79, approved July 31st, 1919, filed with the County Surveyor of Chambers County, Texas, March 7th, 1927, and recorded the same day in Book "J", Page 72 of the County Surveyors records.

Said survey is situated in Chambers County, Texas, about N 47°30' W 7 1/4 miles from Anahuac, the county seat of said county, and is a part of the bed of LOST LAKE, Mineral File No. 3259, originally granted to Jennie Wax, and is further described as follows:-

Beginning at a 4" x 4" stake, on the shore line of said Lost Lake, at the mean high tide line, said stake being also the S. E. corner of Mining Claim No. 33 from which the N. E. corner of the Wm. Duncan Survey bears N 44°49' W 5442.8 ft. 1959.4 vs. and the mouth of Griffiths Bayou bears N 44°49' W 5442.8 ft. 1959.4 vs.

Thence with the shore line of said Lost Lake at the mean high tide line, the following courses and distances:-

N 61°20' E 672.5 ft. 242.10 vs. to a 4" x 4" stake on the south bank of Lost Lake, being the S.W. corner of Claim 39. Thence north 615 ft. 221.4 vs to a 4" x 4" stake the common corner of claims, 31, 32, 38 and 39. Thence S 89°22' W 590 ft. 212.4 vs. to a 4" x 4" stake the common corner of Claims 30, 31, 32 and 33. Thence south 940 ft. 338.4 vs. to the place of beginning.

Surveyed May 21, 1927

Chainmen ~~Frank Hayes~~ T. A. Jenkins

~~Sam Hayes~~ W. O. Work

Variation 8-00 E

T A Jenkins  
County Surveyor of Chambers County,  
Texas.

I, T A Jenkins, County Surveyor of Chambers County, Texas, hereby certify that the above field notes are compiled from a survey made on the ground and from records of former surveys on file in my office, that the corners of the above described claim were set by me on the ground according to law, and that the corners, boundaries and lines, both natural and artificial are truly and correctly described and set forth in the above field notes. The location of said claim is shown on the attached map and the map and field notes were recorded in my office in Book "J", Page 162 of the County Surveyors official records, on May 31, A D 1927.

Dated May 31, 1927

T A Jenkins  
County Surveyor of Chambers County, Texas



The State of Texas  
County of Chambers

Mining claim  
Name LOST LAKE  
Number 32

Field notes of a survey of 10.53 acres of submerged land made for A. J. Long by virtue of his application made under Chapter 79, approved July 31st, 1919, filed with the County Surveyor of Chambers County, Texas, March 7th, 1927, and recorded the same day in Book "J", Page 72, of the County Surveyors records.

Said survey is situated in Chambers County, Texas, about N 47 Deg. 30' W  $7\frac{1}{2}$  miles from Anahuac, the county seat of said county, and is a part of the bed of LOST LAKE, Mineral File No. 3259, originally granted to Jennie Wax, and is further described as follows:

Beginning at a 4" x 4" stake, on the shore line of said Lost Lake, at the mean high tide line said stake being also the S. E. corner of Mining Claim No. 33 from which the N. E. corner of the Wm. Duncan Survey bears N 44 Deg. 49' W 5442.6 ft. 1959.4 vs. and the mouth of Griffiths Bayou bears N 44 Deg. 49' W 5442.8 ft. 1959.4 vs. Thence with the shore line of said Lost Lake at the mean high tide line, the following courses and distances:

N. 60 Deg. 36' E ~~677.2 ft~~ - 243.79 vs. to a 4" x 4" stake on the south bank of Lost Lake being the S. W. corner of Claim 39. Thence north ~~615.2 ft~~ 221.4 vs to a 4" x 4" stake the common corner of claims 31, 32, 38 and 39. Thence S 89 Deg. 22' W. ~~590.4 ft~~ 212.4 vs. to a 4" x 4" stake the common corner of Claims 30, 31, 32 and 33; thence south ~~940 ft~~ 338.4 vs. to the place of beginning.

Surveyed May 21, 1927

Chainmen T. A. Jenkins  
W. O. Work

*T. A. Jenkins*  
T. A. Jenkins  
County Surveyor of Chambers County, Texas.

Variation 8-00 E

I, T. A. Jenkins, County Surveyor of Chambers County, Texas, hereby certify that the above field notes are compiled from a survey made on the ground and from records of former surveys on file in my office, that the corners of the above described claim were set by me on the ground according to law, and that the corners, boundaries and lines, both natural and artificial are truly and correctly described and set forth in the above field notes. The location of said claim is shown on the attached map and the map and field notes were recorded in my office in Book "J", Page 162, of the County Surveyors official records, on May 31, A. D., 1927.

Dated May 31, 1927

*T. A. Jenkins*  
T. A. Jenkins  
County Surveyor of Chambers County, Texas.



11un. 12798  
 Min. Appl. No. 17985

Field Notes  
 filed  
 June 9 - 1927  
 J. T. Robison  
 Comm  
 mc  
 clk

OK on map  
 6/30/27  
 MC

... of Chambers County, Texas, March 1st, 1921, and recorded the same  
 ... of the County Surveyors records.  
 ... in abstract in Chambers County, Texas, about N 45° E, W 1/4 Sec 36  
 ... under Chapter 10, approved July 31st, 1925, filed with the  
 ... of 17.00 acres of submerged land was for A 1 Pond by Alfred

Number 23

Name FOSTER

Minor Claim

JUN 9 1927

HAMILTON

Counter 17889 Chambers Co. St. File #46



The State of Texas

Mining Claim

County of Chambers

Name LOST LAKE

Number 33

Field notes of a survey of 14.69 acres of submerged land made for A J Long by virtue of his application made under Chapter 79, approved July 31st, 1919, filed with the County Surveyor of Chambers County, Texas, March 7th, 1927, and recorded the same day in Book "J", Page 73 of the County Surveyors records.

Said survey is situated in Chambers County, Texas, about N 47° 31' W 7 1/2 miles from Anahuac, the county seat of said county, and is a part of the bed of LOST LAKE, Mineral File No. 3259, originally granted to Jennie Wax, and is further described as follows:-

Beginning at a 4" x 4" stake, on the shore line of said Lost Lake, at the mean high tide line, said stake being also the S.W. corner of Mining Claim No. 32 from which the N. E. corner of the Wm. Duncan Survey bears N 44° 49' W 5442.8 ft. 1959.4 vs. and the mouth of Griffiths Bayou bears N 44° 49' W 5442.8 ft. 1959.4 vs.

Thence with the shore line of said Lost Lake at the mean high tide line, the following courses and distances:-

S 63° 19' W 660.5 ft. 237.71 vs. to a 4" x 4" stake on the south shore of Lost Lake, being the S.E. corner of Claim 34. Thence north 1250 ft. 442.8 vs. to a 4" x 4" stake the common corner of Claims 29, 30, 33 and 34. Thence N 89° 22' E 590 ft 212.4 vs to a 4" x 4" stake the common corner of Claims 30, 31, 32 and 33. Thence south 940 ft. 338.4 vs. to the place of beginning.

Surveyed May 21st, 1927  
Chainmen ~~Frank Mayes~~ T. A. Jenkins,  
~~Rum Mayes~~ W. O. Work  
Variation 8-00 E

T. A. Jenkins  
County Surveyor of Chambers County,  
Texas.

I, T A Jenkins, County Surveyor of Chambers County, Texas, hereby certify that the above field notes are compiled from a survey made on the ground and from records of former surveys on file in my office, that the corners of the above described claim were set by me on the ground according to law, and that the corners, boundaries and lines, both natural and artificial are truly and correctly described and set forth in the above field notes. The location of said claim is shown on the attached map and the map and field notes were recorded in my office in Book "J", Page 163 of the County Surveyors official records, on May 31 A D 1927.

Dated May 31 1927

T. A. Jenkins  
County Surveyor of Chambers County, Texas



V

Min. F. 12799

Min. App. No. 17986

Field Notes

Filed JUN 9 1927

J. T. Robinson

Corin

R.B.H. Cir

OK in map

6/30/27

MC

1927 JUN 9

County Supervisor of

JUN 9 1927

J. M. HAMILTON



The State of Texas

Mining Claim

County of Chambers

Name LOST LAKE

Number 34

Field notes of a survey of 17.20 acres of submerged land made for A J Long by virtue of his application made under Chapter 79, approved July 31st, 1919, filed with the County Surveyor of Chambers County, Texas, March 7th, 1927, and recorded the same day in Book "J", Page 74 of the County Surveyors records.

Said survey is situated in Chambers County, Texas, about N 47°30' W 7 1/2 miles from Anahuac, the county seat of said county, and is a part of the bed of LOST LAKE, Mineral File No. 3259, originally granted to Jennie Wax, and is further described as follows:-

Beginning at a 4" x 4" stake, on the shore line of said Lost Lake, at the mean high tide line, said stake being also the S. E. corner of Mining Claim No. 35 from which the N. E. corner of the Wm. Duncan Survey bears N 32°02' W 5005.3 ft. 1801.9 vs. and the mouth of Griffiths Bayou bears N 32°02' W 5005.3 ft. 1801.9 vs.

Thence with the shore line of said Lost Lake at the mean high tide line, the following courses and distances:-

N 81°34' E 596.4 ft. 214.7 vs. to a 4" x 4" stake on the south shore of Lost Lake, being the S.W. corner of Claim 33. Thence North 1250 ft. 442.8 vs. to a 4" x 4" stake, the common corner of claims 29, 30, 33 and 34. Thence S 89°22' W 590 ft. 212.4 vs. to a 4" x 4" stake the common corner of claims 28, 29, 34 and 35. Thence south 1610 ft. 471.6 vs. to the place of beginning.

Surveyed May 21, 1927  
Chainmen Frank Mayes T. A. Jenkins  
Sam Mayes W. O. Work  
Variation 8-00 E

T. A. Jenkins  
County Surveyor of Chambers County,  
Texas.

I, T A Jenkins, County Surveyor of Chambers County, Texas, hereby certify that the above field notes are compiled from a survey made on the ground and from records of former surveys on file in my office, that the corners of the above described claim were set by me on the ground according to law, and that the corners, boundaries and lines, both natural and artificial are truly and correctly described and set forth in the above field notes. The location of said claim is shown on the attached map and the map and field notes were recorded in my office in Book "J", Page 164 of the County Surveyors official records, on May 31, A D 1927.

Dated May 31, 1927

T. A. Jenkins  
County Surveyor of Chambers County, Texas



6/30/27  
mo

TSQI 2000

Горный Эрмитаж, 26

JUN 9 1927

[illegible]

Counter 17883 Chambers Co. Sh. F. #46



The State of Texas

Mining Claim

County of Chambers

Name LOST LAKE

Number 35

Field notes of a survey of 17.40 acres of submerged land made for A J Long by virtue of his application made under Chapter 79, approved July 31st, 1919, filed with the County Surveyor of Chambers County, Texas, March 7th, 1927, and recorded the same day in Book "J", Page 75 of the County Surveyors records.

Said survey is situated in Chambers County, Texas, about N 47°30' W 7 $\frac{1}{2}$  miles from Anahuac, the county seat of said county, and is a part of the bed of LOST LAKE, Mineral File No.3259, originally granted to Jennie Wax, and is further described as follows:-

Beginning at a 4" x 4" stake, on the shore line of said Lost Lake, at the mean high tide line, said stake being also the S. E. W corner of Mining Claim No. 34 from which the N. E. corner of the Wm. Duncan Survey bears N 32°02' W 5005.3 ft. 1801.9 vs. and the mouth of Griffiths Bayou bears N 32°02' W 5005.3 ft. 1801.9 vs.

Thence with the shore line of said Lost Lake at the mean high tide line, the following courses and distances:-

N 88°47' W 591.6 ft. 212.98 vs. to a 4" x 4" stake on the south shore of Lost Lake. Thence north 1260 ft. 453.6 vs. to a 4" x 4" stake the common corner of Claims 27, 28, 35 and 36. Thence N 89°22' E 590 ft. 212.4 vs. to a 4" x 4" stake the common corner of Claims 28, 29, 34 and 35. Thence south 1310 ft. 471.6 vs. to the place of beginning.

Surveyed May 21, 1927  
Chainmen ~~Frank Hays~~ T. A. Jenkins  
~~Burr Hayes~~ W. O. Work  
Variation 8-00 E

T. A. Jenkins  
County Surveyor of Chambers County,  
Texas.

I, T A Jenkins, County Surveyor of Chambers County, Texas, hereby certify that the above field notes are compiled from a survey made on the ground and from records of former surveys on file in my office, that the corners of the above described claim were set by me on the ground according to law, and that the corners, boundaries and lines, both natural and artificial are truly and correctly described and set forth in the above field notes. The location of said claim is shown on the attached map and the map and field notes were recorded in my office in Book "J", Page 165 of the County Surveyors official records, on May 31, A D 1927.

Dated May 31, 1927

T. A. Jenkins  
County Surveyor of Chambers County, Texas



CORRECTED COPY

RECEIVED

JAN 10 1928

RECEIVED

Min. F. 12800

Appl. 17987

Corrected Field Notes

Filed 10.28.27

J. T. Robison  
Clerk  
me  
clhOK on map  
10/29/27



CORRECTED COPY

The State of Texas

Mining Claim

County of Chambers

Name LOST LAKE

Number 35

Field notes of a survey of 17.40 acres of submerged land made for A. J. Long by virtue of his application made under Chapter 79, approved July 31st, 1919, filed with the County Surveyor of Chambers County, Texas, March 7th, 1927, and recorded the same day in Book "J", Page 75 of the County Surveyors records.

Said Survey is situated in Chambers County, Texas, about N 47 deg. 30' W  $7\frac{1}{2}$  miles from Anahuac, the county seat of said county, and is a part of the bed of LOST LAKE, Mineral File No. 3259, originally granted to Jennie Wax, and is further described as follows:

Beginning at a 4" x 4" stake, on the shore line of said Lost Lake at the mean high tide line, said stake being also the S. W. corner of Mining Claim No. 34 from which the N. E. corner of the Wm. Duncan Survey bears N 32 Deg. 02' W 5005.3 ft. 1801.9 vs. and the mouth of Griffiths Bayou bears N 32 Deg. 02' W 5005.3 ft. 1801.9 vs.

Thence with the shore line of said Lost Lake at the mean high tide line, the following courses and distances:

N 85 Deg. 47' W ~~591.6 ft.~~ 212.98 vs. to a 4" x 4" stake on the south shore of Lost Lake. Thence north ~~1260 ft.~~ 453.6 vs. to a 4" x 4" stake the common corner of Claims 27, 28, 35 and 36. Thence N 89 Deg. 22' E ~~212.4 ft.~~ 590 ft. 212.4 vs. to a 4" x 4" stake the common corner of Claims 28, 29, 34 and 35. Thence south ~~1510 ft.~~ 471.6 vs. to the place of beginning.

Surveyed May 21, 1927  
Chainmen T. A. Jenkins  
W. O. Work

*T. A. Jenkins*  
T. A. Jenkins  
County Surveyor of Chambers County, Texas

Variation 8000 E

I, T. A. Jenkins, County Surveyor of Chambers County, Texas, hereby certify that the above field notes are compiled from a survey made on the ground and from records of former surveys on file in my office, that the corners of the above described claim were set by me on the ground according to law, and that the corners, boundaries and lines, both natural and artificial are truly and correctly described and set forth in the above field notes. The location of said claim is shown on the attached map and the map and field notes were recorded in my office in Book "J", Page 165, of the County Surveyors official records, on May 31, A. D., 1927.

Dated May 31, 1927

*T. A. Jenkins*  
T. A. Jenkins  
County Surveyor of Chambers County, Texas



42

County of Chambers  
The State of Texas

Min. F. 12801  
Min. App. No. 17988

Field Notes

Filed JUN 9 1927

J. Robinson  
Comm.  
R.B.N. CLK

County Surveyor's official records on the map and field notes were recorded the above field notes. The location lines, with reference and sufficient to show the location of the survey in the office. above field notes are compiled from a 1. T. Jensen, County Surveyor of Chambers Co., Texas.

L O FORM 25

Met. Min. App # 17988  
Chambers Co.

Form 2439a-E665-427-1m

Station	Bearing	Distance	LATITUDE		DEPARTURE		D. M. D.	DOUBLE AREAS		REMARKS
			North	South	East	West		North	South	
1	S68-24E	228.42		84.1	212.4		212.4		17863	
2	N	453.6	453.6				424.8	142689		
3	S89-22W	212.4		2.3		212.4	212.4		489	
4	S	367.2		367.2			00.0			
5			453.6	453.6	212.4	212.4		142689	18352	
6								18352		
7								2 174337		
8								56.15.41	87.58.5	(15.442624)
9										
10										
11										
12										

C/c 6-22-27  
J.H.

County Surveyor of Chambers Co., Texas

100

JUN 9 1927

Counter 17887 Chambers Co. St. File #46



The State of Texas

Mining Claim

County of Chambers

Name LOST LAKE

Number 36

Field notes of a survey of 15.44 acres of submerged land made for A J Long by virtue of his application made under Chapter 79, approved July 31st, 1919, filed with the County Surveyor of Chambers County, Texas, March 7th, 1927, and recorded the same day in Book "J", Page 76 of the County Surveyors records.

Said survey is situated in Chambers County, Texas, about N 47°30' W 7½ miles from Anahuac, the county seat of said county, and is a part of the bed of LOST LAKE, Mineral File No. 3259, originally granted to Jennie Wax, and is further described as follows:-

Beginning at a 4" x 4" stake, on the shore line of said Lost Lake, at the mean high tide line, said stake being also the south corner of Mining Claim No. 37 from which the N. E. corner of the Wm. Duncan Survey bears N 20°25' W 4233 ft. 1523.9 vs. and the mouth of Griffiths Bayou bears N 20°25' W 4233 ft. 1523.9 vs.

Thence with the shore line of said Lost Lake at the mean high tide line, the following courses and distances:-

S 68°24' E 634.5 ft. 228.42 vs. to a 4" x 4" stake on the south shore of Lost Lake, being the S.W. corner of Claim 35. Thence north 1260 ft. 453.6 vs. to a 4" x 4" stake the common corner of claims 27, 28, 35 and 36. Thence S 89°22' W 590 ft. 212.4 vs to a 4" x 4" stake the common corner of claims 26, 27, 36 and 37. Thence south 1020 ft. 367.2 vs. to the place of beginning.

Surveyed May 21, 1927  
Chainmen Frank Mayes  
Bun Mayes  
Variation 8-00 E

T. A. Jenkins  
County Surveyor of Chambers County,  
Texas.

I, T A Jenkins, County Surveyor of Chambers County, Texas, hereby certify that the above field notes are compiled from a survey made on the ground and from records of former surveys on file in my office, that the corners of the above described claim were set by me on the ground according to law, and that the corners, boundaries and lines, both natural and artificial are truly and correctly described and set forth in the above field notes. The location of said claim is shown on the attached map and the map and field notes were recorded in my office in Book "J", Page 166 of the County Surveyors official records, on May 31, A D 1927.

Dated May 31, 1927

T. A. Jenkins  
County Surveyor of Chambers County, Texas

Counter 17888 chambers co. sb. file #46



2

THE  
COUNTY OF CHAMBERS

NUMBER  
NAME  
MINE

Min. r. 12802  
Min. App. No. 17989  
Field Notes  
Filed JUN. 9 1927

J. Robinson  
Comr.  
Cancelled by  
Cor. 7/1/27  
RW. C. C.  
FN don't close  
See transfer sheet  
cor reg.  
6/30/27  
Me

1927

1927

...

100  
JUN 9 1927

Counter 17889  
Chambers Co. St. File #46



The State of Texas

Mining Claim

County of Chambers

Name LOST LAKE

Number 37

Field notes of a survey of 6.24 acres of submerged land made for A J Long by virtue of his application made under Chapter 79, approved July 31st, 1919, filed with the County Surveyor of Chambers County, Texas, March 7th, 1927, and recorded the same day in Book "J", Page 77 of the County Surveyors records.

Said survey is situated in Chambers County, Texas, about N 49°30' W 7 $\frac{3}{4}$  miles from Anahuac, the county seat of said county, and is a part of the bed of LOST LAKE, Mineral File No. 3259, originally granted to Jennie Wax, and is further described as follows:-

Beginning at a 4" x 4" stake, on the shore line of said Lost Lake, at the mean high tide line, said stake being also the south corner of Mining Claim No. 25A from which the N.E. corner of the Wm. Duncan Survey bears N 15°22' W 3343 ft. 1203.48 vs. and the mouth of Griffiths Bayou bears N 15°22' W 3343 ft. 1203.48 vs.

Thence with the shore line of said Lost Lake at the mean high tide line, the following courses and distances:-

S 69°53' E 403.7 ft. 134.75 vs. S 19°14' E 640.4 ft. 143.27 vs. to a 4" x 4" stake, the S.W. corner of claim 36. Thence north 1020 ft. 367.20 vs. to a 4" x 4" stake the common corner of Claim 26, 27, 36 and 37. Thence S 89°22' W 590 ft. 212.4 vs. to a 4" x 4" stake the common corner of Claims, 25, 25A, 26 and 37. Thence south 270 ft. 97.2 vs to the place of beginning.

Surveyed May 21, 1927  
Chainmen ~~Frank Hayes~~ T. A. Jenkins  
~~Don Hayes~~ W. O. Work  
Variation 8-00 E

T. A. Jenkins  
County Surveyor of Chambers County,  
Texas.

I, T A Jenkins, County Surveyor of Chambers County, Texas, hereby certify that the above field notes are compiled from a survey made on the ground and from records of former surveys on file in my office, that the corners of the above described claim were set by me on the ground according to law, and that the corners, boundaries and lines, both natural and artificial are truly and correctly described and set forth in the above field notes. The location of said claim is shown on the attached map and the map and field notes were recorded in my office in Book "J", Page 167 of the County Surveyors official records, on May 31 A D 1927.

Dated May 31, 1927

T. A. Jenkins  
County Surveyor of Chambers County, Texas

Counter 17890

Chambers Co. Sub. File #46



The State of Texas

Mining Claim

County of Chambers

Name LOST LAKE

Number 37

Field notes of a survey of 6.24 acres of submerged land made for A. J. Long by virtue of his application made under Chapter 79, approved July 31st, 1919, filed with the County Surveyor of Chambers County, Texas, March 7th, 1927, and recorded the same day in Book "J", Page 77 of the County Surveyors records.

Said survey is situated in Chambers County, Texas, about N 49 Deg. 30' W  $7\frac{3}{4}$  miles from Anahmac, the county seat of said county, and is a part of the bed of LOST LAKE, Mineral File No. 3259, originally granted to Jennie Wax and is further described as follows:

Beginning at a 4" x 4" stake, on the shore line of said Lost Lake, at the mean high tide line, said stake being also the south corner of Mining Claim No. 25A from which the N. E. corner of the Wm. Duncan Survey bears N. 15 Deg. 22' W 3343 ft. 1203.48 vs. and the mouth of Griffiths Bayou bears N 15 Deg. 22' W 3343 ft. 1203.48 vs. Thence with the shore line of said Lost Lake at the mean high tide line, the following courses and distances:

S 69 Deg. 53' E ~~403.7 ft.~~ <sup>145.33</sup> vs. S 19 Deg. 24' E. ~~640.4 ft.~~ <sup>230.54</sup> vs. to a 4" x 4" stake, the S. W. corner of claim 36; Thence north ~~1020 ft.~~ 367.20 vs. to a 4" x 4" stake the common corner of Claim 26, 27, 36 and 37. Thence S 89 Deg. 22' W ~~596 ft.~~ 212.4 vs. to a 4" x 4" stake the common corner of Claims 25, 25A, 26 and 37. Thence south ~~270 ft.~~ 97.2 vs to the place of beginning.

Surveyed May 21, 1927  
Chainmen T. A. Jenkins  
W. O. Work

*T. A. Jenkins*  
T. A. Jenkins  
County Surveyor of Chambers County, Texas

Variation 8-00 E

I, T. A. Jenkins, County Surveyor of Chambers County, Texas, hereby certify that the above field notes are compiled from a survey made on the ground and from records of former surveys on file in my office, that the corners of the above described claim were set by me on the ground according to law, and that the corners, boundaries and lines, both natural and artificial are truly and correctly described and set forth in the above field notes. The location of said claim is shown on the attached map and the map and field notes were recorded in my office in Book "J", Page 167 of the County Surveyors official records, on May 31, A.D., 1927.

Dated May 31, 1927

*T. A. Jenkins*  
T. A. JENKINS  
County Surveyor of Chambers County, Texas.



2

County of Chambers  
The State of Texas

Number 36  
Name POST LAKE  
Mining Claim

Notice of proposed land sale for A. J. Post & wife

County of Chambers, Texas, March 1st, 1927, and recorded the same

County of Chambers, Texas, about March 1st, 1927, filed with the

County clerk of said county, and is a part of the Post & wife

County clerk of said county, and is a part of the Post & wife

Min. F. 12803  
Min. App No. 17990  
Filed Notes  
Filed JUN 9 1927

J. Robinson  
Comm.  
RBR. etc

~~Cancelled~~  
Don't close  
See transfer sheet  
Cor. ref.  
6/30/27  
mc

County of Chambers, Texas  
County clerk of said county

County clerk of said county

120  
JUN 9 1927

Counter 17892 Chambers Co. St. File #46



The State of Texas

Mining Claim 2

County of Chambers

Name LOST LAKE

Number 38

Field notes of a survey of 15.83 acres of submerged land made for A J Long by virtue of his application made under Chapter 79, approved July 31st, 1919, filed with the County Surveyor of Chambers County, Texas, March 7th, 1927, and recorded the same day in Book "J", Page 78 of the County Surveyors records.

Said survey is situated in Chambers County, Texas, about N 47°30' 7 1/2 miles from Anahuac, the county seat of said county, and is a part of the bed of LOST LAKE, Mineral File No. 3259, originally granted to Jennie Wax, and is further described as follows:-

Beginning at a 4" x 4" stake, on the shore line of said Lost Lake, at the mean high tide line, said stake being also the S. E. corner of Mining Claim No. 17 from which the N. E. corner of the Wm. Duncan Survey bears N 72°03' W 4652.4 ft. 1674.86 vs. and the mouth of Griffiths Bayou bears N 72°03' W 4652.4 ft. 1674.86 vs.

Thence with the shore line of said Lost Lake at the mean high tide line, the following courses and distances:-

S 41°24' E 339.1 ft. 122.08 vs. S 41°13' E 468 ft. 168.48 vs. N 11°54' E 278.2 ft. 100.15 vs. to a 4" x 4" stake on the north shore of Lost Lake being the N. W. corner of Claim 40. Thence south 1140 ft. 410.4 vs. to a stake on the south shore of Lost Lake the S.W. corner of Claim 40. Thence S 89°22' W 590 ft. 212.4 vs. to a 4" x 4" stake the common corner of Claims 31, 32, 38 and 39. Thence north 1480 ft. 538.2 vs to the place of beginning.

Surveyed May 21, 1927

Chainmen ~~Frank Mayer~~ T. A. Jenkins,

~~Burt Mayer~~ W. O. Work

Variation 8-00 E

T. A. Jenkins  
County Surveyor of Chambers County,  
Texas.

I, T A Jenkins, County Surveyor of Chambers County, Texas, hereby certify that the above field notes are compiled from a survey made on the ground and from records of former surveys on file in my office, that the corners of the above described claim were set by me on the ground according to law, and that the corners, boundaries and lines, both natural and artificial are truly and correctly described and set forth in the above field notes. The location of said claim is shown on the attached map and the map and field notes were recorded in my office in Book "J", Page 168 of the County Surveyors official records, on May 31 A D 1927.

Dated May 31, 1927

T. A. Jenkins  
County Surveyor of Chambers County, Texas



THE STATE OF TEXAS

CORRECTED FIELD NOTES OF MINING CLAIM.

COUNTY OF Chambers

NAME LOST LAKE

NUMBER 38

Field notes of a survey of 15.83 acres of submerged land made for A. J. Long by virtue of his application made under Chapter 79, approved July 31, 1919, filed with the County Surveyor of Chambers County, Texas, March 7, 1927, and recorded the same day in Book "J", page 78, of the County Surveyors records.

Said Survey is situated in Chambers County, Texas, about N. 47 deg. 30', 7 1/4 miles from Anahuac, the county seat of said county, and is a part of the bed of LOST LAKE, Mineral File No. 3259, originally granted to Jennie Was, and is further described as follows:

Beginning at a 4" x 4" stake, on the shore line of said Lost Lake, at the mean high tide line, said stake being also the S.E. corner of Mining Claim No. 17, from which the N.E. corner of the Wm. Duncan Survey bears N. 72 deg. 03' W 4652.4 ft. 1674.86 vs. and the mouth of Griffiths Bayou bears N. 72 deg. 03' W 4652.4 ft. 1674.86 vs.

Thence with the shore line of said Lost Lake at the mean high tide line, the following courses and distances:

S 41 deg. 24' E. 339.1 ft. 122.08 vs. S 41 deg. 13' E. 460 ft. 168.48 vs. N. 11 deg. 54' E. 278.2 ft. 100.15 vs. to a 4" x 4" stake on the N. shore of Lost Lake being the N.W. corner of Claim 40. Thence S 11 deg. 40' E. 410.4 vs. to a stake on the same S. shore of Lost Lake the S.W. corner of Claim 40. Thence S. 89 deg. 22' W 590 ft. 212.4 vs. to a 4" x 4" stake the common corner of Claim 31, 32, 33 and 39. Thence North 1480 ft. 532.8 vs. to the place of beginning

Corrected fieldnotes made Jany. 9 th 1928

Surveyed May 21, 1927.  
Chainmen T.A. Jenkins  
W.O. Work

*W. O. Work*  
\_\_\_\_\_  
Licensed State Surveyor, Texas.

I. W. O. Work, Licensed State Surveyor do hereby certify that the above field notes were compiled from a survey made on the ground and from records of former surveys on file in The County Surveyors office, Chambers County; that the corners of the above described claim were set on the ground by T. A. Jenkins, Deceased, Surveyor of Chambers County, according to the law and that the corners, boundaries and lines, both natural and artificial are truly and correctly described and set forth in the above field notes. The location of said claim is shown on the attached map and the map and field notes were recorded in the official records in the office of the County Surveyor, Chambers County, Texas, in Book J, Page 225 on Jan. 10, 1928. A.D. 2:10 P.M.

Dated Jany 10 1928

*W. O. Work*  
\_\_\_\_\_  
Licensed State Surveyor - Texas.



22  
Number

Cont. to 1409c

FIN don't close  
See transverse sheet.  
cor req

JUN 9 1927

County 17895

Chambers co. Sk. File #96



The State of Texas

County of Chambers

8  
Mining Claim

Name LOST LAKE

Number 39

Field notes of a survey of 4.16 acres of submerged land made for A J Long by virtue of his application made under Chapter 79, approved July 31st, 1919, filed with the County Surveyor of Chambers County, Texas, March 7th, 1927, and recorded the same day in Book "J", Page 79 of the County Surveyors records.

Said survey is situated in Chambers County, Texas, about N 47° 30' W 7 1/2 miles from Anahuac, the county seat of said county, and is a part of the bed of LOST LAKE, Mineral File No. 3259, originally granted to Jennie Wax, and is further described as follows:-

Beginning at a 4" x 4" stake, on the shore line of said Lost Lake, at the mean high tide line, said stake being also the S. E. corner of Mining Claim No. 38 from which the N. E. corner of the Wm. Duncan Survey bears N 59° 55' W 5795.6 ft. 2086.4 vs. and Mouth of Griffiths Bayou bears N 59° 55' W 5795.6 ft. 2086.4 vs.

Thence with the shore line of said Lost Lake at the mean high tide line, the following courses and distances:-

S 45° 49' W 892.4 ft. 321.26 vs. to a 4" x 4" stake on the south shore of Lost Lake, being also the S.E. corner of Claim 32. Thence north 615 ft. 221.4 vs to a 4" x 4" stake the common corner of Claims 31, 32, 38 and 39. Thence N 89° 22' E 509 ft. 212.4 vs. to the place of beginning.

Surveyed May 21 1927

Chainmen Frank Mayes T. A. Jenkins  
Bun Mayes W. L. Jones

Variation 8-00 E

T. A. Jenkins  
County Surveyor of Chambers County,  
Texas.

I, T A Jenkins, County Surveyor of Chambers County, Texas, hereby certify that the above field notes are compiled from a survey made on the ground and from records of former surveys on file in my office, that the corners of the above described claim were set by me on the ground according to law, and that the corners, boundaries and lines, both natural and artificial are truly and correctly described and set forth in the above field notes. The location of said claim is shown on the attached map and the map and field notes were recorded in my office in Book "J", Page 169 of the County Surveyors official records, on May 31 A D 1927.

Dated May 31 1927

T. A. Jenkins  
County Surveyor of Chambers County, Texas

Counters 17896

Chambers Co. Sub. File # 96



The State of Texas  
County of Chambers

Mining Claim  
Name LOST LAKE  
Number 39

Field notes of a survey of 4.16 acres of submerged land made for A. J. Long by virtue of his application made under Chapter 79, approved July 31st, 1919, filed with the County Surveyor of Chambers County, Texas, March 7th, 1927, and recorded the same day in Book "J", Page 79 of the County Surveyors records.

Said survey is situated in Chambers County, Texas, about N 47 Deg. 30' W  $7\frac{1}{4}$  miles from Anahmac, the county seat of said county, and is a part of the bed of LOST LAKE, Mineral File No. 3259, originally granted to Jennie Wax, and is further described as follows:

Beginning at a 4" x 4" stake, on the shore line of said Lost Lake, at the mean high tide line, said stake being also the S. E. corner of Mining Claim No. 38, from which the N. E. corner of the Wm. Duncan Survey bears N 59 Deg. 55' W 5795.6 ft. 2086.4 vs. a and Mouth of Griffiths Bayou bears N 59 Deg. 55' W 5795.6 ft. 2086.4 vs. Thence with the shore line of said Lost Lake at the mean high tide line, the following courses and distances:

S 45 Deg. 49' W ~~892.4 ft~~ 321.26 vs. to a 4" x 4" stake on the south shore of Lost Lake, being also the S. E. corner of Claim 32. Thence north ~~615 ft~~ 221.4 vs to a 4" x 4" stake the common corner of Claims 31, 32, 38 and 39. Thence N 89 Deg. 22' E ~~640 ft~~ 230.40 vs. to the place of beginning.

Surveyed May 21, 1927.

Chainmen T. A. Jenkins  
W. O. Work

*T. A. Jenkins*  
T. A. Jenkins  
County Surveyor of Chambers County, Texas

Variation 8-00 E

I, T. A. Jenkins, County Surveyor of Chambers County, Texas, hereby certify that the above field notes are compiled from a survey made on the ground and from records of former surveys on file in my office, that the corners of the above described claim were set by me on the ground according to law, and that the corners, boundaries and lines, both natural and artificial are truly and correctly described and set forth in the above field notes. The location of said claim is shown on the attached map and the map and field notes were recorded in my office in Book "J", page 169, of the County Surveyors official records, on May 31, A. D., 1927.

Dated May 31st, 1927

*T. A. Jenkins*  
T. A. Jenkins  
County Surveyor of Chambers County, Texas.



File No. 46-B  
Chambers County  
Copies of FN fr. MF-12790 thru 12804, Lost Lake  
Filed June 22 19 83  
By GARRY MAURO, Com'r  
Douglas J. Howard

The State of Texas  
County of Chambers

This is a true and correct copy of a survey of 4.16 acres of submerged land made for A. J. Long by virtue of his application made under Chapter 79, approved July 21st, 1915, filed with the County Surveyor of Chambers County, Texas, March 7th, 1927, and recorded the same day in Book "J", Page 79 of the County Surveyors records.

Said survey is situated in Chambers County, Texas, about N 47 Deg. 30' W 7 1/2 miles from Anahuac, the county seat of said county, and is a part of the bed of Lost Lake, Mineral File No. 2859, originally granted to Jennie Wax, and is further described as follows:

Beginning at a 4" x 4" stake, on the shore line of said Lost Lake, at the mean high tide line, said stake being also the S. E. corner of Mining Claim No. 58, from which the N. E. corner of the Wm. Johnson survey bears N 89 Deg. 55' W 5795.3 ft. 2086.4 vs. and North of Griffiths Bayou bears N 89 Deg. 55' W 5795.3 ft. 2086.4 vs. thence with the shore line of said Lost Lake at the mean high tide line, the following courses and distances:

S 45 Deg. 49' W 693.7 to 521.26 vs. to a 4" x 4" stake on the south shore of Lost Lake, being also the S. E. corner of Claim 32. Thence north 619-46 521.4 vs to a 4" x 4" stake the common corner of Claims 31, 32, 33 and 34. Thence N 89 Deg. 55' W 440-24. 230.40 vs. to the place of beginning.

Surveyed May 21, 1927.

Chauncey T. A. Jenkins  
W. O. Work

Variation 8-00 E

I, T. A. Jenkins, County Surveyor of Chambers County, Texas, hereby certify that the above field notes are compiled from a survey made on the ground and from records of former surveys on file in my office, that the corners of the above described claim were set by me on the ground according to law, and that the corners, boundaries and lines, both natural and artificial are truly and correctly described and set forth in the above field notes. The location of said claim is shown on the attached map and the map and field notes were recorded in my office in Book "J", page 168, of the County Surveyors official records, on May 21, A. D., 1927.

Dated May 21st, 1927

T. A. Jenkins  
County Surveyor of Chambers County, Texas.