

Lost River "B"

LOST LAKE

W.B.
DUNCAN

J. L. DUGAT

JULIAN
MALEY

HARVEY
WHITING

EDWIN DORR



OLD RIVER LAKE

MAP
SHOWING SULPHUR CLAIMS
ON
LOST RIVER "B"
CHAMBERS COUNTY
TEXAS
SCALE: 1" = 1000 FT. ~ APRIL, 1927
Variation 8° 00' E

Counter 17899

2

Min. F. 12748 (2)

Min. App. No. 17935
Fixed Notes

Filed JUN 9th 1927

Cancelled by
Cov. 7/11
J. P. Robinson
Comr
Roucek

Flr dont close
see balance sheet
enclosed
7/16/27
me

Min. App. No. 17935
Fixed Notes
Filed JUN 9th 1927

Cancelled by
Cov. 7/11
J. P. Robinson
Comr
Roucek

County Surveyor
J. P. Robinson
JUN 9 1927

Counter 17900

STATE OF TEXAS

COUNTY OF CHAMBERS

MINING CLAIM

Name LOST RIVER "B"

Number 1-B

Field notes of a survey of 7.33 acres of submerged land made for A J Long by virtue of his application made under Chapter 79, Act approved July 31st, 1919, filed with the County Surveyor of Chambers County, Texas, on March 7, 1927, and recorded the same day in Book "J", page 23 of the County Surveyor's records. Said survey is situated in Chambers County, Texas, about N 50° W 8 miles from Anahuac, the County Seat of said County, and is a part of the bed of LOST RIVER, Mineral File #9485, and is further described as follows:-

Beginning at a 4" x 4" stake on the S bank of Lost River at the mean high tide line, said stake being also the SW corner of Mining Claim # 1A, from which the SW corner of the E. H. R. Wallis Survey bears N 56° 47' E 410 ft. 147.6 vs. and the point of land between Lost Lake & Lost River bears N 56° 47' E 410' 147.6 vs. thence following the shore line of said Lost River with its meanders, at the mean high tide line the following courses and distances:

N 79° 23' W 291 ft. 104.76 vs.

to a 4" x 4" stake on the bank of said Lost River, said stake being also the SE corner of Mining Claim # 2B; Thence N 18° E 500' 180.00 vs. crossing said river to a 4" x 4" stake on the opposite bank, said stake being also the NE corner of Mining Claim # 2B; thence with the meanders of the bank of Lost River at the mean high tide line the following courses and distances:

N 86° 52' E 106.2 ft. 38.23 vs.
N 60° 50' E 472.6 170.14 to the mouth of Lost Lake the N side thereof;
thence S 6° 22' W 544 ft. 195.84 vs. crossing said lake's mouth to

to a 4" x 4" stake in the mean high tide line of the shore of Lost River; thence S 56° 47' W 410 ft. 147.60 vs. crossing the said River to the place of beginning.

Surveyed April 11 1927
Chainmen - Reed & Work T. A. Jenkins
- Reed & Work W. O. Work
Variation 8-00 East

T. A. Jenkins
County Surveyor, Chambers County, Texas

I, T. A. Jenkins, County Surveyor of Chambers County, Texas, do hereby certify that the above field notes were compiled from a survey made on the ground and from records of former surveys on file in my office; that the corners of the above described claim were set on the ground by me according to law, and that the corners, boundaries and lines, both natural and artificial are truly and correctly described and set forth in the above field notes. The location of said claim is shown on the attached map, and the map and field notes were recorded in my office in Book "J" page 207 of the County Surveyor's official records on June 3 A.D. 1927.

Dated June 3, 1927

T. A. Jenkins
County Surveyor, Chambers County, Texas.

STATE OF TEXAS

COUNTY OF CHAMBERS

MINING CLAIM

Name LOST RIVER "B"

Number 1B

Field notes of a survey of 7.33 acres of submerged land made for A. J. Long by virtue of his application made under Chapter 79, Act approved July 31st, 1919, filed with the County Surveyor of Chambers County, Texas, on March 7, 1927, and recorded the same day in Book "J", page 23 of the County Surveyor's records. Said survey is situated in Chambers County, Texas, about N 50 deg. W. 8 miles from Anahuac, the County Seat of said County, and is a part of the bed of LOST RIVER, Mineral File #9485, and is further described as follows:

Beginning at a 4" x 4" stake on the S. bank of Lost River at the mean high tide line, said stake being also the SW corner of Mining Claim #1A, from which the SW corner of the E.H.R. Wallis Survey bears N. 19 deg. 30' E 379 ft. 136.44 vs. and the point of land between Lost Lake and Lost River bears N. 19 deg. 30' E 379' 136.44 vs. thence following the shore line of said Lost River with its meanders, at the mean high tide line the following courses and distances:

N 87 deg. 15' W 145.8 ft. 52.49 vs.
N 29 deg. 27' W 144.3 ft. 51.95 vs.
N 78 deg. 46' W 275.2 ft. 99.07 vs.

to a 4" x 4" stake on the bank of said Lost River, said stake being also the SE corner of Mining Claim #2B; Thence N 18 deg. E 500' 180.00 vs. crossing said river to a 4" x 4" stake on the opposite bank, said stake being also the NE corner of Mining Claim #2B; Thence with the meanders of the bank of Lost River at the mean high tide line the following courses and distances:

N 86 deg. 52' E. 106.2 ft. 38.23 vs.
N 60 " 50' E. 472.6 170.14 to the mouth of Lost Lake the N side thereof;
Thence S 6 deg. 22' W 544 ft. 195.84 vs. crossing said lake's mouth to

a 4" x 4" stake in the mean high tide line of the shore of Lost River; thence S 19 deg. 30' W. 679 ft. 136.44 vs. crossing the said River to the place of beginning.

Surveyed April 11, 1927.
Chainmen T. A. Jenkins
W.O. Work
Variation 8-00 East.

T.A. Jenkins
T.A. Jenkins
County Surveyor, Chambers County, Texas.

I, T. A. Jenkins, County Surveyor of Chambers County, Texas, do hereby certify that the above field notes were compiled from a survey made on the ground and from records of former surveys on file in my office; that the corners of the above described claim were set on the ground by me according to law, and that the corners, boundaries and lines, both natural and artificial are truly and correctly described and set forth in the above field notes. The location of said claim is shown on the attached map, and the map and field notes were recorded in my office in Book "J" page 207 of the County Surveyor's official records on June 3, A.D. 1927.

Dated June 3, 1927.

T.A. Jenkins
T.A. Jenkins
County Surveyor, Chambers County, Texas.

Run. 1. 12749 (r)
Min. App. No. 17986
Field Notes

Filed JUN 9 1927

J. Robinson
Comm
R. Baker

Cancelled by
Cor. F/M

F/M don't close
See balance sheet
enclosed
7/16/27
m

Number 33
Name "EOL RIVER" "B"
Mining claim

County of Clark, Nevada
J. M. Robinson
J. M. Baker

100
JUN 9 1927
J. M. Robinson
J. M. Baker

STATE OF TEXAS

COUNTY OF CHAMBERS

MINING CLAIM

Name LOST RIVER "B"

Number 2B

Field notes of a survey of 7.25 acres of submerged land made for A J Long by virtue of his application made under Chapter 79, Act approved July 31st, 1919, filed with the County Surveyor of Chambers County, Texas, on March 7, 1927, and recorded the same day in Book "J", page 24 of the County Surveyor's records. Said survey is situated in Chambers County, Texas, about N 50° W 8 miles from Anahuac, the County Seat of said County, and is a part of the bed of LOST RIVER,

Mineral File #9485, and is further described as follows:-

Beginning at a 4" x 4" stake on the S bank of Lost River at the mean high tide line, said stake being also the SE corner of Mining Claim # 3B, from which the SW corner of the E. H. R. Wallis Survey bears N 77° 22' E 1215.5' 437.6 vs. and the point of land between Lost Lake and Lost River bears N 77° 22' E 1215.5' 437.6 thence following the shore line of said Lost River with its meanders, at the mean high tide line the following courses and distances:

N 80° 9' E 555.2 ft. 127.87 vs.

to a 4" x 4" stake on the bank of said Lost River, said stake being also the SW corner of Mining Claim # 1B; Thence N 18° E 500 ft. 180 vs. crossing said river to a 4" x 4" stake on the opposite bank, said stake being also the NW corner of Mining Claim # 1B; thence with the meanders of the bank of Lost River at the mean high tide line the following courses and distances:

S 86° 59' W 560.7 ft. 201.85 vs.
S 72 20 W 270.1 97.24

to a 4" x 4" stake in the mean high tide line of the shore of Lost River; thence S 11° 30' E 450 ft. 162.00 vs. crossing the said River to the place of beginning.

Surveyed April 11 1927
Chainmen - Benjamin Magers T. A. Jenkins
- Benjamin Magers W. O. Work
Variation 8-00 East

T. A. Jenkins
County Surveyor, Chambers County, Texas

I, T. A. Jenkins, County Surveyor of Chambers County, Texas, do hereby certify that the above field notes were compiled from a survey made on the ground and from records of former surveys on file in my office; that the corners of the above described claim were set on the ground by me according to law, and that the corners, boundaries and lines, both natural and artificial are truly and correctly described and set forth in the above field notes. The location of said claim is shown on the attached map, and the map and field notes were recorded in my office in Book "J" page 208 of the County Surveyor's official records on June 3 A.D. 1927.

Dated June 3, 1927

T. A. Jenkins
County Surveyor, Chambers County, Texas.

CORRECTION

STATE OF TEXAS

MINING CLAIM

COUNTY OF CHAMBERS

Name LOST RIVER "B"

Number 2B

Field notes of a survey of 7.25 acres of submerged land made for A. J. Long by virtue of his application made under Chapter 79, Act approved July 31st, 1919, filed with the County Surveyor of Chambers County, Texas, on March 7, 1927, and recorded the same day in book "J", page 24 of the County Surveyor's records. Said survey is situated in Chambers County Texas, about N 50 Deg. W 8 miles from Anahuac, the County Seat of said County, and is a part of the bed of LOST RIVER, Mineral File #9485, and is further described as follows:

Beginning at a 4" x 4" stake on the S bank of Lost River at the mean high tide line, said stake being also the SE corner of Mining Claim # 3B, from which the SW corner of the E.H.R. Wallis Survey bears N 77 Deg. 22' E 1215.5' 437.6 vs. and the point of land between Lost Lake and Lost River bears N 77 Deg. 22' E 1215.5' 437.6 vs; thence following the shore line of said Lost River with its meanders, at the mean high tide line the following courses and distances:

N 80 Deg. 35' E ~~500.3 ft.~~ 209.12 vs.

to a 4" x 4" stake on the bank of said Lost River, said stake being also the SW corner of Mining Claim #1B; thence N 18 Deg. E ~~500 ft.~~ 180 vs. crossing said river to a 4" x 4" stake on the opposite bank, said stake being also the NW corner of Mining Claim #1B; thence with the meanders of the bank of Lost River at the mean high tide line the following courses and distances:

S 85 Deg. 10' W ~~561.9 ft.~~ 202.28 vs.

S 72 Deg. 20' W ~~270.1 ft.~~ 97.24 vs.

to a 4" x 4" stake in the mean high tide line of the shore of Lost River; thence S 11 Deg. 30' E ~~450 ft.~~ 162.00 vs. crossing the said River to the place of beginning.

Surveyed April 11, 1927

Chainmen

T. A. Jenkins

W. O. Work

T. A. Jenkins
T. A. Jenkins
County Surveyor, Chambers County, Texas.

Variation - 8-00 East

I, T. A. Jenkins, County Surveyor of Chambers County, Texas, do hereby certify that the above field notes were compiled from a survey made on the ground and from records of former surveys on file in my office; that the corners of the above described claim were set on the ground by me according to law, and that the corners, boundaries and lines, both natural and artificial are truly and correctly described and set forth in the above field notes. The location of said claim is shown on the attached map, and the map and field notes were recorded in my office in Book "J" page 208 of the County Surveyor's official records on June 3, A. D. 1927.

Dated June 3, 1927

T. A. Jenkins
T. A. Jenkins
County Surveyor, Chambers County, Texas.

12750

Min. App. No. 17937

Filed Notes

Filed JUN 9 1927

J. Robinson

Cancelled by
C. W. 7/11

Comm
RBA: clp

FIN don't close
See balance sheet
endorsed
correct 7/16/27
me

RECEIVED
JUN 10 1927
T.C. 10

RECEIVED
JUN 10 1927
T.C. 10

180
JUN 9 1927

J. M. HARRIS

Counter 17906

STATE OF TEXAS

COUNTY OF CHAMBERS

MINING CLAIM

Name LOST RIVER "B"

Number 3B

Field notes of a survey of 11.29 acres of submerged land made for A J Long by virtue of his application made under Chapter 79, Act approved July 31st, 1919, filed with the County Surveyor of Chambers County, Texas, on March 7, 1927, and recorded the same day in Book "J", page 25 of the County Surveyor's records. Said survey is situated in Chambers County, Texas, about N 50° W 8 miles from Anahuac, the County Seat of said County, and is a part of the bed of LOST RIVER, Mineral File #9485, and is further described as follows:-

Beginning at a 4" x 4" stake on the S bank of Lost River at the mean high tide line, said stake being also the S. W. corner of Mining Claim # 2B, from which the SW corner of the E. H. R. Wallis Survey bears N 77° 22' E 12155 ft. 437.6 vs. and The Point of Land Between Lost Lake & Lost River bears N. 77° 22' E; thence following the shore line of said Lost River with its meanders, at the mean high tide line the following courses and distances:

S 85°	20' W	654.1 ft.	235.48 vs.
N 75	55 W	732.1	263.60

to a 4" x 4" stake on the bank of said Lost River, said stake being also the SE corner of Mining Claim # 4B; Thence N 7° E 320 ft. 115.20 vs. crossing said river to a 4" x 4" stake on the opposite bank, said stake being also the NW corner of Mining Claim # 4B; thence with the meanders of the bank of Lost River at the mean high tide line the following courses and distances:

S 89°	39' E	215.0 ft.	77.40 vs.
S 74	45 E	509.2	183.31
N 70	59 E	474.8	170.93

to a 4" x 4" stake in the mean high tide line of the shore of Lost River; thence S 11° 30' E 450 ft. 162.00 vs. crossing the said River to the place of beginning.

Surveyed April 11 1927
 Chainmen - Francis Mayes T. A. Jenkins
 - Barth Mayes W. O. Work
 Variation 8-00 East

T. A. Jenkins
 County Surveyor, Chambers County, Texas

I, T. A. Jenkins, County Surveyor of Chambers County, Texas, do hereby certify that the above field notes were compiled from a survey made on the ground and from records of former surveys on file in my office; that the corners of the above described claim were set on the ground by me according to law, and that the corners, boundaries and lines, both natural and artificial are truly and correctly described and set forth in the above field notes. The location of said claim is shown on the attached map, and the map and field notes were recorded in my office in Book "J" page 209 of the County Surveyor's official records on June 3 A.D. 1927.

Dated June 3, 1927

T. A. Jenkins
 County Surveyor, Chambers County, Texas.

CORRECTION

STATE OF TEXAS

COUNTY OF CHAMBERS

MINING CLAIM

Name LOST RIVER "B"

Number 3B

Field notes of a survey of 11.29 acres of submerged land made for A. J. Long by virtue of his application made under Chapter 79, Act approved July 31st, 1919, filed with the County Surveyor of Chambers County, Texas, on March 7, 1927, and recorded the same day in Book "J" page 25 of the County Surveyor's records. Said survey is situated in Chambers County, Texas, about N 50 deg. W. 8 miles from Anahuac, the County Seat of said County, and is a part of the bed of LOST RIVER, Mineral File #9485, and is further described as follows:

Beginning at a 4" x 4" stake on the S bank of Lost River at the mean high tide line, said stake being also the S. W. corner of Mining Claim # 2B, from which the SW corner of the E. H. R. Wallis Survey bears N 77 deg. 22' E 12155 ft. 437.6 vs. and the point of land between Lost Lake and Lost River bears N. 77 Deg. 22' E; thence following the shore line of said Lost River with its meanders, at the mean high tide line the following courses and distances:

S 85 deg. 20' W 654.1 ft. 235.48 vs.
N 75 55 W 732.1 263.60

to a 4" x 4" stake on the bank of said Lost River, said stake being also the SE corner of Mining Claim #4B; thence N 7 Deg. E 320 ft. 115.20 vs. crossing said river to a 4" x 4" stake on the opposite bank, said stake being also the NE corner of Mining Claim # 4B thence with the meanders of the bank of Lost River at the mean high tide line the following courses and distances:

S 89 Deg. 39' E 215.0 ft. 77.40 vs.
S 74 45 E 590.2 ft. 212.47 vs.
N 70 59 E 474.8 ft. 170.93

to a 4" x 4" stake in the mean high tide line of the shore of Lost River; thence S 11 Deg. 30' East 460 ft. 162.00 vs. crossing the said River to the place of beginning.

Surveyed April 11th, 1927.

Chainmen

T. A. Jenkins

W. O. Work

Variation - 8-00 East

T. A. Jenkins
T. A. Jenkins

County Surveyor, Chambers County, Texas.

I, T. A. Jenkins, County Surveyor of Chambers County, Texas, do hereby certify that the above field notes were compiled from a survey made on the ground and from records of former surveys on file in my office; that the corners of the above described claim were set on the ground by me according to law, and that the corners, boundaries and lines, both natural and artificial are truly and correctly described and set forth in the above field notes. The location of said claim is shown on the attached map, and the map and field notes were recorded in my office in Book J page 209 of the County Surveyor's official records on June 3 A. D., 1928.

Dated June 3, 1927

T. A. Jenkins
T. A. Jenkins

County Surveyor, Chambers County, Texas.

mc

Counter 17909

STATE OF TEXAS,

COUNTY OF CHAMBERS

MINING CLAIM

Name LOST RIVER "B"

Number 4B

Field notes of a survey of 8.17 acres of submerged land made for A J Long by virtue of his application made under Chapter 79, Act approved July 31st, 1919, filed with the County Surveyor of Chambers County, Texas, on March 7, 1927, and recorded the same day in Book "J", page 26 of the County Surveyor's records. Said survey is situated in Chambers County, Texas, about N 50° W 8 miles from Anahuac, the County Seat of said County, and is a part of the bed of LOST RIVER, Mineral File #9485, and is further described as follows:-

Beginning at a 4" x 4" stake on the S bank of Lost River at the mean high tide line, said stake being also the SE corner of Mining Claim # 5B, from which the SW corner of the E. H. R. Wallis Survey bears N 80° 14' E 3592 ft. 1293.1 vs. and the point of land between Lost Lake and Lost River bears N 80° 14' E 3592' 1293.1 vs. thence following the shore line of said Lost River with its meanders, at the mean high tide line the following courses and distances:

N 43°	36' E	494.7 ft.	178.09 vs.
N 70	49 E	498.8	179.57
S 73	18 E	187.7	67.57

to a 4" x 4" stake on the bank of said Lost River, said stake being also the SW corner of Mining Claim # 3B; Thence N 7° 0' E 320 ft. 115.2 vs. crossing said river to a 4" x 4" stake on the opposite bank, said stake being also the NW corner of Mining Claim # 3B; thence with the meanders of the bank of Lost River at the mean high tide line the following courses and distances:

S 89°	54' W	300.5 ft.	108.18 vs.
S 73	17 W	355.0	127.80
S 56	31 W	283.0	101.88
S 46	48 W	501.7	180.61

to a 4" x 4" stake in the mean high tide line of the shore of Lost River; thence S 49° E 280 ft. 100.8 vs. crossing the said River to the place of beginning.

Surveyed April 11 1927
 Chainmen - ~~Frank Mayes~~ T. A. Jenkins
 - ~~Frank Mayes~~ W. O. Work
 Variation 8-00 East

T. A. Jenkins
 County Surveyor, Chambers County, Texas

I, T. A. Jenkins, County Surveyor of Chambers County, Texas, do hereby certify that the above field notes were compiled from a survey made on the ground and from records of former surveys on file in my office; that the corners of the above described claim were set on the ground by me according to law, and that the corners, boundaries and lines, both natural and artificial are truly and correctly described and set forth in the above field notes. The location of said claim is shown on the attached map, and the map and field notes were recorded in my office in Book "J" page 210 of the County Surveyor's official records on June 3 A.D. 1927.

Dated June 3, 1927

T. A. Jenkins
 County Surveyor, Chambers County, Texas.

7

Min. F. 12752 ✓

Min. App. No. 17989

Field Notes

Filed JUN 9 1927

J. H. Robinson

Comm

RBA, clk

OK on map

7/15/27

MC

Counter 17911

Min. App. No. 17989
Filed JUN 9 1927
J. H. Robinson
Comm
RBA, clk

OK on map
7/15/27
MC

County of Madison
JUN 9 1927
M. HAMILTON
Recorder

STATE OF TEXAS
COUNTY OF CHAMBERS

MINING CLAIM
Name LOST RIVER "B"
Number 5B

Field notes of a survey of 10.32 acres of submerged land made for A J Long by virtue of his application made under Chapter 79, Act approved July 31st, 1919, filed with the County Surveyor of Chambers County, Texas, on March 7, 1927, and recorded the same day in Book "J", page 27 of the County Surveyor's records. Said survey is situated in Chambers County, Texas, about N 50° W 8 miles from Anahuac, the County Seat of said County, and is a part of the bed of LOST RIVER, Mineral File #9485, and is further described as follows:-

Beginning at a 4" x 4" stake on the E bank of Lost River at the mean high tide line, said stake being also the SW corner of Mining Claim # 4B, from which the SW corner of the R. H. R. Wallis Survey bears N 80° 14' E 3592 ft. 1293.1 vs. and the point of land between Lost Lake and Lost River bears N 80° 14' E 3592 ft. 1295.1 vs. thence following the shore line of said Lost River with its meanders, at the mean high tide line the following courses and distances:

S 42°	16' W	390.7 ft.	140.65 vs.
S 45	8 W	1076.3	388.19

to a 4" x 4" stake on the bank of said Lost River, said stake being also the NE corner of Mining Claim # 6B; Thence N 47° 15' W 325 ft. 117 vs. crossing said river to a 4" x 4" stake on the opposite bank, said stake being also the NW corner of Mining Claim # 6B; thence with the meanders of the bank of Lost River at the mean high tide line the following courses and distances:

N 42°	43' E	218.9 ft.	78.80 vs.
N 45	1 E	1242.6	447.34

to a 4" x 4" stake in the mean high tide line of the shore of Lost River; thence S 49° E 280 ft. 100.8 vs. crossing the said River to the place of beginning.

Surveyed April 11 1927
Chainmen - Frank Mayan T. A. Jenkins
- Sam Mayan W. O. Work
Variation 8-00 East

T. A. Jenkins
County Surveyor, Chambers County, Texas

I, T. A. Jenkins, County Surveyor of Chambers County, Texas, do hereby certify that the above field notes were compiled from a survey made on the ground and from records of former surveys on file in my office; that the corners of the above described claim were set on the ground by me according to law, and that the corners, boundaries and lines, both natural and artificial are truly and correctly described and set forth in the above field notes. The location of said claim is shown on the attached map, and the map and field notes were recorded in my office in Book "J" page 211 of the County Surveyor's official records on June 3 A.D. 1927.

Dated June 3, 1927

T. A. Jenkins
County Surveyor, Chambers County, Texas.

M. F. 12753

Min. App. No. 17940
Field Notes

Filed JUN 9 1927

J. Robinson

Corr
RBN cks

OK on map

7/15/27

MC

Filed June 3, 1927

JUN 9 1927

M. HAMILTON

STATE OF TEXAS

COUNTY OF CHAMBERS

MINING CLAIM

Name LOST RIVER "B"

Number 5B

Field notes of a survey of 10.26 acres of submerged land made for A J Long by virtue of his application made under Chapter 79, Act approved July 31st, 1919, filed with the County Surveyor of Chambers County, Texas, on March 7, 1927, and recorded the same day in Book "J", page 28 of the County Surveyor's records. Said survey is situated in Chambers County, Texas, about N 50° W 8 miles from Anahuac, the County Seat of said County, and is a part of the bed of LOST RIVER, Mineral File #9485, and is further described as follows:-

Beginning at a 4" x 4" stake on the E bank of Lost River at the mean high tide line, said stake being also the NE corner of Mining Claim # 7B, from which the SW corner of the E. H. R. Wallis Survey bears N 63° 22' E 5736 ft. 2064 vs. and the point of land between Lost Lake and Lost River bears N 63° 22' E 5736 ft. 2064; thence following the shore line of said Lost River with its meanders, at the mean high tide line the following courses and distances:

N 18°	34' W	140.6 ft.	50.62 vs.
N 40	10 E	705.1	253.84
N 39	37 E	278.3	100.19

to a 4" x 4" stake on the bank of said Lost River, said stake being also the SW corner of Mining Claim # 5B; Thence N 47° 15' W 325 ft. 117 vs. crossing said river to a 4" x 4" stake on the opposite bank, said stake being also the NW corner of Mining Claim # 5B; thence with the meanders of the bank of Lost River at the mean high tide line the following courses and distances:

S 37°	49' W	501 ft.	180.36 vs.
S 64	41 W	517	186.12
S 26	31 W	243.3	87.59

to a 4" x 4" stake in the mean high tide line of the shore of Lost River; thence S 63° E 600 ft. 216 vs. crossing the said River to the place of beginning.

Surveyed April 11 1927
 Chainmen - Frank Mayes T. A. Jenkins
 - Burr Mayes W. O. Work
 Variation 8-00 East

T. A. Jenkins
 County Surveyor, Chambers County, Texas

I, T. A. Jenkins, County Surveyor of Chambers County, Texas, do hereby certify that the above field notes were compiled from a survey made on the ground and from records of former surveys on file in my office; that the corners of the above described claim were set on the ground by me according to law, and that the corners, boundaries and lines, both natural and artificial are truly and correctly described and set forth in the above field notes. The location of said claim is shown on the attached map, and the map and field notes were recorded in my office in Book "J" page 212 of the County Surveyor's official records on June 3 A.D. 1927.

Dated June 3, 1927

T. A. Jenkins
 County Surveyor, Chambers County, Texas.

Min. F. 12754 (2)

Min. App. No. 17941

Field Notes

Filed JUN 9 1927

J. T. Robinson

Comm
R.R. CLK

OK on map
7/15/27
MC

County of ...
State of ...
1927

County of ...
State of ...

JUN 9 1927

J. M. HAMILTON

County 17915

STATE OF TEXAS

COUNTY OF CHAMBERS

MINING CLAIM

Name LOST RIVER "B"

Number 7 B

Field notes of a survey of 6.71 acres of submerged land made for A J Long by virtue of his application made under Chapter 79, Act approved July 31st, 1919, filed with the County Surveyor of Chambers County, Texas, on March 7, 1927, and recorded the same day in Book "J", page 29 of the County Surveyor's records. Said survey is situated in Chambers County, Texas, about N 50° W 8 miles from Anahuac, the County Seat of said County, and is a part of the bed of LOST RIVER, Mineral File #9485, and is further described as follows:-

Beginning at a 4" x 4" stake on the E bank of Lost River at the mean high tide line, said stake being also the S.E. corner of Mining Claim # 6, from which the S.W. corner of the E. H. R. Wallis Survey bears N 63°22' E 5736 ft. 2064 vs. and the point of land between Lost Lake and Lost River bears N 63°22' E 5736 ft. 2064 vs. thence following the shore line of said Lost River with its meanders, at the mean high tide line the following courses and distances:

S 26° 56' W	158.5 ft.	57.06 vs.
S 40° 29' E	275.0 "	99.00 "
S 1° 24' E	142.6 "	51.34 "

to a 4" x 4" stake on the bank of said Lost River, said stake being also the N.E. corner of Mining Claim # 8 B; Thence N 63° 00' W 946 ft. 340.56 vs. crossing said river to a 4" x 4" stake on the opposite bank, said stake being also the N.W. corner of Mining Claim # 8 B; thence with the meanders of the bank of Lost River at the mean high tide line the following courses and distances:

N 30° 31' E	390 ft.	140.40 vs.
-------------	---------	------------

to a 4" x 4" stake in the mean high tide line of the shore of Lost River; thence S 63° E 600 ft. 216 vs. crossing the said River to the place of beginning.

Surveyed April 11, 1927
 Chainmen - ~~Frank Hayes~~ T. A. Jenkins,
 - ~~Ben Hayes~~ W. O. Work
 Variation 8-00 East

T. A. Jenkins
 County Surveyor, Chambers County, Texas

I, T. A. Jenkins, County Surveyor of Chambers County, Texas, do hereby certify that the above field notes were compiled from a survey made on the ground and from records of former surveys on file in my office; that the corners of the above described claim were set on the ground by me according to law, and that the corners, boundaries and lines, both natural and artificial are truly and correctly described and set forth in the above field notes. The location of said claim is shown on the attached map, and the map and field notes were recorded in my office in Book "J" page 213 of the County Surveyor's official records on June 3, 1927 A.D.

Dated June 3, 1927.

T. A. Jenkins
 County Surveyor, Chambers County, Texas.

Counter 17916

He

Country 17917

STATE OF TEXAS
COUNTY OF CHAMBERS

MINING CLAIM
Name LOST RIVER "B"

Number 16B

Field notes of a survey of 2.76 acres of submerged land made for A J Long by virtue of his application made under Chapter 79, Act approved July 31st, 1919, filed with the County Surveyor of Chambers County, Texas, on March 7, 1927, and recorded the same day in Book "J", page 38 of the County Surveyor's records. Said survey is situated in Chambers County, Texas, about N 50° W 8 miles from Anahuac, the County Seat of said County, and is a part of the bed of LOST RIVER, Mineral File #9485, and is further described as follows:-

Beginning at a 4" x 4" stake on the E bank of Lost River at the mean high tide line, said stake being also the SW SE corner of Mining Claim # 15B, from which the SW corner of the E. H. R. Wallis Survey bears N 40° 22' E 8699.3 ft. 3131.7 vs. and a 10" hackberry S 12° 50' E 119 ft. 42.84 vs. a 20" Post Oak bears 102 ft. 36.32 vs.; thence following the shore line of said Lost River with its meanders, at the mean high tide line the following courses and distances:

S 22° 10' W 105 ft. 37.80 vs.

to a 4" x 4" stake on the bank of said Lost River, said stake being also the corner of Mining Claim # ; Thence N 62° 31' W 1106.4 ft. 398.3 vs. crossing said river to a 4" x 4" stake on the opposite bank, said stake being also the corner of Mining Claim # ; thence with the meanders of the bank of Lost River at the mean high tide line the following courses and distances:

N 41° 23' E 100.5 ft. 36.18 vs.

to a 4" x 4" stake in the mean high tide line of the shore of Lost River; thence S 62° 54' E 1073.4 ft. 386.4 2 vs. crossing the said River to the place of beginning.

Surveyed May 12 1927
Chainmen - Frank Mayan T. A. Jenkins
 - Frank Mayan W. O. Work
Variation 8-00 East

T. A. Jenkins
County Surveyor, Chambers County, Texas

I, T. A. Jenkins, County Surveyor of Chambers County, Texas, do hereby certify that the above field notes were compiled from a survey made on the ground and from records of former surveys on file in my office; that the corners of the above described claim were set on the ground by me according to law, and that the corners, boundaries and lines, both natural and artificial are truly and correctly described and set forth in the above field notes. The location of said claim is shown on the attached map, and the map and field notes were recorded in my office in Book "J" page 222 of the County Surveyor's official records on June 3 A.D. 1927.

Dated June 3, 1927

T. A. Jenkins
County Surveyor, Chambers County, Texas.

County 17918

Min. F. 12756 (x)

Min. App No. 17949

Field Notes

Filed JUN 9 1927

J. T. Robinson
Cancelled by *Com. Ron. C.*
Cor. 7/19

Don't close

Error in Lat. 9 vs.

Cor. reg. 7/19/27

mc

Latitude 3-00 East
Longitude 90-00 West
Observer - J. T. Robinson
Date July 1927

County Surveyor, Chambers County, Texas

The County Surveyor of Chambers County, Texas, do hereby certify that the above field notes, as recorded in my office, are true and correct, and that the same were taken by J. T. Robinson, County Surveyor of Chambers County, Texas, on the 19th day of July, 1927.

Wm. H. Hamilton

County Surveyor

JUN 9 1927

W. H. HAMILTON

STATE OF TEXAS

COUNTY OF CHAMBERS

MINING CLAIM

Name LOST RIVER "B"

Number 15B

Field notes of a survey of 14.91 acres of submerged land made for A J Long by virtue of his application made under Chapter 79, Act approved July 31st, 1919, filed with the County Surveyor of Chambers County, Texas, on March 7, 1927, and recorded the same day in Book "J", page 37 of the County Surveyor's records. Said survey is situated in Chambers County, Texas, about N 50° W 8 miles from Anahuac, the County Seat of said County, and is a part of the bed of LOST RIVER, Mineral File #9485, and is further described as follows:-

Beginning at a 4" x 4" stake on the E bank of Lost River at the mean high tide line, said stake being also the NE corner of Mining Claim # 16B, from which the SW corner of the E. H. R. Wallis Survey bears N 40° 22' E 8699.3 ft. 3131.7 vs. and a 10" Hackberry S 12° 50' E 119 ft. 42.84 vs. 20" Post Oak bears S 64° 30' E 102 ft. 36.32 vs.; thence following the shore line of said Lost River with its meanders, at the mean high tide line the following courses and distances:

N 22° 10' E 540 ft. 194.4 vs.

to a 4" x 4" stake on the bank of said Lost River, said stake being also the SE corner of Mining Claim # 14B; Thence N 64° 12' W 1262.5 ft. 454.4 vs. crossing said river to a 4" x 4" stake on the opposite bank, said stake being also the SW corner of Mining Claim # 14B; thence with the meanders of the bank of Lost River at the mean high tide line the following courses and distances:

S 2° 18' W 561.3 ft. 212.07 vs.

to a 4" x 4" stake in the mean high tide line of the shore of Lost River; thence S 62° 54' E 1073.4 ft. 386.42 vs. crossing the said River to the place of beginning.

Surveyed May 19 1927
Chainmen - Frank Morgan T. A. Jenkins
- Frank Morgan W. O. Work
Variation 8-00 East

T. A. Jenkins
County Surveyor, Chambers County, Texas

I, T. A. Jenkins, County Surveyor of Chambers County, Texas, do hereby certify that the above field notes were compiled from a survey made on the ground and from records of former surveys on file in my office; that the corners of the above described claim were set on the ground by me according to law, and that the corners, boundaries and lines, both natural and artificial are truly and correctly described and set forth in the above field notes. The location of said claim is shown on the attached map, and the map and field notes were recorded in my office in Book "J" page 221 of the County Surveyor's official records on June 3 A.D. 1927.

Dated June 3, 1927

T. A. Jenkins
County Surveyor, Chambers County, Texas.

Shaw to Austin 4

STATE OF TEXAS
COUNTY OF CHAMBERS

MINING CLAIM
NAME LOST RIVER "B"
Number 15B

Field notes of a survey of 14.91 acres of submerged land made for A. J. Long by virtue of his application made under Chapter 79, Act approved July 31st, 1919, filed with the County Surveyor of Chambers County, Texas, on March 7, 1927, and recorded the same day in Book "J", page 37 of the County Surveyor's records. Said survey is situated in Chambers County, Texas, about N 60 Deg. W 8 miles from Anahuac, the County Seat of said County, and is a part of the bed of LOST RIVER, Mineral File #9485, and is further described as follows:

Beginning at 4" x 4" stake on the E bank of Lost River at the mean high tide line, said stake being also the NE corner of Mining Claim #16 B from which the SW corner of the E. H. R. Wallis Survey bears N 40 deg. 22' East 8699.3 ft. 3131.7 vs. and a 10" Hackberry 512 Deg. 50' E 119 ft. 42.84 vs. 20" Post ~~S 62 Deg. 54' E 1073.4 ft. 386.42 vs.~~ Oak, bears S, 64 Deg. 30' E 102 ft. 36.32 vs. thence following the shore line of said Lost River with its meanders, at the mean high tide line the following courses and distances:

N 22 Deg. 10' E ~~549.4 ft.~~ 194.4 vs.

to a 4" x 4" stake on the bank of said Lost River, said stake being also the SE corner of Mining Claim # 14B; Thence N 64 Deg. 12' W ~~1262.5 ft.~~ 454.4 vs. crossing said river to a 4" x 4" stake on the opposite bank, said stake being also the SW corner of Mining Claim #14B; thence with the meanders of the bank of Lost River at the mean high tide line the following courses and distances:

S 2 deg. 21' W ~~561 ft.~~ 198.36 vs.

to a 4" x 4" stake in the mean high tide line of the shore of Lost River; thence S 62 Deg. 54' E ~~1073.4 ft.~~ 386.42 vs. crossing the said River to the place of beginning.

Surveyed May 19, 1927.
Chainmen - T. A. Jenkins
W. O. Work.

variation 8-00 East

T. A. Jenkins
T. A. Jenkins
Co. Surveyor Chambers
Co. Tex.

I, T. A. Jenkins, County Surveyor of Chambers County, Texas, do hereby certify that the above field notes were compiled from a survey made on the ground and from records of former surveys on file in my office; that the corners of the above described claim were set on the ground by me according to law, and that the corners, boundaries and lines, both natural and artificial are truly and correctly described and set forth in the above field notes. The location of said claim is shown on the attached map and the map and field notes were recorded in my office in Book "J" page 221 of the County Surveyor's official records on June 3, A. D., 1927.

Dated June 3, 1927.

T. A. Jenkins
T. A. Jenkins
County Surveyor, Chambers County, Texas.

MC

YUCL, G. enuL bndm

JUN 9 1927

Country 17922

STATE OF TEXAS
COUNTY OF CHAMBERS

2
MINING CLAIM
Name LOST RIVER "B"
Number 14B

Field notes of a survey of 14.63 acres of submerged land made for A J Long by virtue of his application made under Chapter 79, Act approved July 31st, 1919, filed with the County Surveyor of Chambers County, Texas, on March 7, 1927, and recorded the same day in Book "J", page 36 of the County Surveyor's records. Said survey is situated in Chambers County, Texas, about N 50° W 8 miles from Anahuac, the County Seat of said County, and is a part of the bed of LOST RIVER, Mineral File #9485, and is further described as follows:-

Beginning at a 4" x 4" stake on the E bank of Lost River at the mean high tide line, said stake being also the SE corner of Mining Claim # 13B, from which the SW corner of the E. H. R. Wallis Survey bears N 43° 05' E 7796 ft. 2806.6 vs. and the point of land between Lost Lake and Lost River bears N 43° 05' E 7796 ft. 2806.6 vs. thence following the shore line of said Lost River with its meanders, at the mean high tide line the following courses and distances:

S 14° 53' W 445.9 ft. 159.80 vs.

to a 4" x 4" stake on the bank of said Lost River, said stake being also the NE corner of Mining Claim # 15B; Thence N 64° 12' W 1282.3 ft. 454.5 vs. crossing said river to a 4" x 4" stake on the opposite bank, said stake being also the NW corner of Mining Claim # 15B; thence with the meanders of the bank of Lost River at the mean high tide line the following courses and distances:

N 5° 26' W 614.9 ft. 221.36 vs.

to a 4" x 4" stake in the mean high tide line of the shore of Lost River; thence S 60° 46' E 1590 ft. 540 vs. crossing the said River to the place of beginning.

Surveyed May 19 1927
Chainmen - ~~Frank Mayes~~ T. A. Jenkins
 - ~~Frank Mayes~~ W. O. Work
Variation 8-00 East

T. A. Jenkins
County Surveyor, Chambers County, Texas

I, T. A. Jenkins, County Surveyor of Chambers County, Texas, do hereby certify that the above field notes were compiled from a survey made on the ground and from records of former surveys on file in my office; that the corners of the above described claim were set on the ground by me according to law, and that the corners, boundaries and lines, both natural and artificial are truly and correctly described and set forth in the above field notes. The location of said claim is shown on the attached map, and the map and field notes were recorded in my office in Book "J" page 220 of the County Surveyor's official records on June 3 A.D. 1927.

Dated June 3, 1927

T. A. Jenkins
County Surveyor, Chambers County, Texas.

Min. F. 12758 (r)

Min. App. No. 17947

Filed Notes

Filed JUN 9 1927

J. P. Robinson

Cancelled by
Cov. 4/n
Com. R. H. C. C.

FM don't close
Error in Lat. 4 vs.
Cov. reg.

7/19/27
MC

Navigation S-CO Map
Longitude - 100° 00' 00" W
Latitude - 34° 00' 00" N
Scale 1:100,000
Date 1927

County Survey
J. P. Robinson
1927

the County Survey, official records on June 9, 1927. The above field notes were recorded in my office on June 9, 1927. The location of said office is in the City of St. Louis, Missouri. The above field notes are filed in my office and are subject to the provisions of the Act of March 3, 1879, relating to the recording of land titles.

Filed June 9, 1927

County Survey
J. P. Robinson
1927

STATE OF TEXAS
COUNTY OF CHAMBERS

MINING CLAIM
Name LOST RIVER "B"

Number 13B

Field notes of a survey of 14.65 acres of submerged land made for A J Long by virtue of his application made under Chapter 79, Act approved July 31st, 1919, filed with the County Surveyor of Chambers County, Texas, on March 7, 1927, and recorded the same day in Book "J", page 35 of the County Surveyor's records. Said survey is situated in Chambers County, Texas, about N 50° W 8 miles from Anahuac, the County Seat of said County, and is a part of the bed of LOST RIVER, Mineral File #9485, and is further described as follows:-

Beginning at a 4" x 4" stake on the E bank of Lost River at the mean high tide line, said stake being also the NE corner of Mining Claim # 14 B, from which the SW corner of the E. H. R. Wallis Survey bears N 43° 00' E 7796 ft. 2806.6 vs. and the point of land between Lost Lake and Lost River bears N 43° 00' E 7796 ft. 2806.6 vs. thence following the shore line of said Lost River with its meanders, at the mean high tide line the following courses and distances:

N 6° 43' E 500.7 ft. 180.25 vs.

to a 4" x 4" stake on the bank of said Lost River, said stake being also the SE corner of Mining Claim # 12B; Thence N 62° 47' W 1439 ft. 518.04 vs. crossing said river to a 4" x 4" stake on the opposite bank, said stake being also the NE corner of Mining Claim # 12B; thence with the meanders of the bank of Lost River at the mean high tide line the following courses and distances:

S 12° W 432 ft. 151.92 vs.

to a 4" x 4" stake in the mean high tide line of the shore of Lost River; thence S 60° 42' E 1600 ft. 540 vs. crossing the said River to the place of beginning.

Surveyed May 10 1927
Chainmen - ~~W. O. Work~~ T. A. Jenkins
- ~~W. O. Work~~ W. O. Work
Variation 8-00 East

T. A. Jenkins
County Surveyor, Chambers County, Texas

I, T. A. Jenkins, County Surveyor of Chambers County, Texas, do hereby certify that the above field notes were compiled from a survey made on the ground and from records of former surveys on file in my office; that the corners of the above described claim were set on the ground by me according to law, and that the corners, boundaries and lines, both natural and artificial are truly and correctly described and set forth in the above field notes. The location of said claim is shown on the attached map, and the map and field notes were recorded in my office in Book "J" page 219 of the County Surveyor's official records on June 3 A.D. 1927.

Dated June 3, 1927

T. A. Jenkins
County Surveyor, Chambers County, Texas.

STATE OF TEXAS
COUNTY OF CHAMBERS

MINING CLAIM
Name LOST RIVER "B"
Number 13 B

Field notes of a survey of 14.65 acres of submerged land made for A. J. Long by virtue of his application made under Chapter 79, Act approved July 31st, 1919, filed with the County Surveyor of Chambers County, Texas, on March 7, 1927, and recorded the same day in Book "J", page 35 of the County Surveyor's records. Said Survey is situated in Chambers County, Texas, about N 50 Deg. W 8 miles from Anahuac, the County Seat of said County, and is a part of the bed of LOST RIVER, Mineral File #9485 and is further described as follows:

Beginning at a 4" x 4" stake on the E bank of Lost River at the mean high tide line, said stake being also the NE corner of Mining Claim #14 B, from which the SW corner of the E. H. R. Wallis Survey bears N 43 Deg. 00' E 7796 ft. 2806.6 vs. and the point of land between Lost Lake and Lost River bears N. 43 Deg. 00' E 7796 ft. 2806.6 vs.; thence following the shore line of said Lost River with its meanders, at the mean high tide line the following courses and distances:

N 6 Deg. 50' E ~~490.77~~ ft. 176.65 vs.

to a 4" x 4" stake on the bank of said Lost River, said stake being also the S. E. corner of Mining Claim #12 B; thence N 62 Deg. 47' W ~~1459~~ ft. 518.04 vs. crossing said river to a 4" x 4" stake on the opposite bank, said stake being also the NE corner of Mining Claim #12 B; thence with the meanders of the bank of Lost River at the mean high tide line the following courses and distances:

S 12 Deg. W ~~422~~ ft. 151.92 vs.

to a 4" x 4" stake in the mean high tide line of the shore of Lost River; thence S 60 Deg. 46' E ~~1500~~ ft. 540 vs. crossing the said River to the place of beginning.

Surveyed May 10, 1927.
Chainmen T. A. Jenkins
W. O. Work

T. A. Jenkins
T. A. Jenkins
County Surveyor, Chambers County, Texas

Variation 8-00 East

I, T. A. Jenkins, County Surveyor of Chambers County, Texas, do hereby certify that the above field notes were compiled from a survey made on the ground and from records of former surveys on file in my office; that the corners of the above described claim were set on the ground by me according to law, and that the corners, boundaries and lines, both natural and artificial are truly and correctly described and set forth in the above field notes. The location of said claim is shown on the attached map, and the map and field notes were recorded in my office in Book "J" page 219 of the County Surveyor's official records on June 3, 1927.

Dated June 3, 1927.

T. A. Jenkins
T. A. Jenkins
County Surveyor, Chambers County, Texas.

Min. F. 12759 ~

Min. App. No. 17946

Field Notes

Filed JUN 9 1927

J. T. Robinson
Comr
RBA. ex

~~FLW dont close~~
Error in map 25 Vs.

7/16/27
me

OK
11-10-27
me

Attestation 6-30 1927
J. T. Robinson
Comr
RBA. ex

County Clerk, Georgia

The County Surveyor, a certified records on June 8, 1927, at the County Clerk's office, in the County of Hamilton, Georgia, and the field notes were recorded in my office in Book 17946, page 25. The location of said claim is shown in the attached map and the field notes are truly and correctly transcribed and the same are on file in my office; that the corners of the above claim are as shown on the map and the same are as shown on the field notes and the same are as shown on the map and the same are as shown on the field notes.

150

JUN 9 1927

HAMMON

STATE OF TEXAS
COUNTY OF CHAMBERS

MINING CLAIM
Name LOST RIVER "B"

Number 12 B

Field notes of a survey of 15.28 acres of submerged land made for A J Long by virtue of his application made under Chapter 79, Act approved July 31st, 1919, filed with the County Surveyor of Chambers County, Texas, on March 7, 1927, and recorded the same day in Book "J", page 34 of the County Surveyor's records. Said survey is situated in Chambers County, Texas, about N 50° W 8 miles from Anahuac, the County Seat of said County, and is a part of the bed of LOST RIVER, Mineral File #9485, and is further described as follows:-

Beginning at a 4" x 4" stake on the E bank of Lost River at the mean high tide line, said stake being also the S. E. corner of Mining Claim # 11 B, from which the S. W. corner of the E. H. R. Wallis Survey bears N 48° 05' E 7031 ft. 2531.2 vs. and the point of land between Lost Lake and Lost River bears N 48° 05' E 7031 ft. 2531.2 vs. thence following the shore line of said Lost River with its meanders, at the mean high tide line the following courses and distances:

S. 3° 16' W 520.5 ft. 187.38 vs.

to a 4" x 4" stake on the bank of said Lost River, said stake being also the N. E. corner of Mining Claim # 13 B; Thence N 62° 47' W 1439 ft. 518.04 vs. crossing said river to a 4" x 4" stake on the opposite bank, said stake being also the N. W. corner of Mining Claim # 13 B; thence with the meanders of the bank of Lost River at the mean high tide line the following courses and distances:

N 12° 00' E 487 ft. 175.32 vs.

to a 4" x 4" stake in the mean high tide line of the shore of Lost River; thence S 63° 02' E 1355.5 ft. 487.98 vs. crossing the said River to the place of beginning.

Surveyed May 19, 1927
Chainmen - ~~Frank Hayes~~ T. A. Jenkins
- ~~Frank Hayes~~ W. O. Work
Variation 8-00 East

T. A. Jenkins
County Surveyor, Chambers County, Texas

I, T. A. Jenkins, County Surveyor of Chambers County, Texas, do hereby certify that the above field notes were compiled from a survey made on the ground and from records of former surveys on file in my office; that the corners of the above described claim were set on the ground by me according to law, and that the corners, boundaries and lines, both natural and artificial are truly and correctly described and set forth in the above field notes. The location of said claim is shown on the attached map, and the map and field notes were recorded in my office in Book "J" page 218 of the County Surveyor's official records on June 3, A.D. 1927.

Dated June 3, 1927.

T. A. Jenkins
County Surveyor, Chambers County, Texas.

STATE OF TEXAS
COUNTY OF CHAMBERS

2
MINING CLAIM
Name LOST RIVER "B"
Number 11 B

Field notes of a survey of 1650 acres of submerged land made for A J Long by virtue of his application made under Chapter 79, Act approved July 31st, 1919, filed with the County Surveyor of Chambers County, Texas, on March 7, 1927, and recorded the same day in Book "J", page 33 of the County Surveyor's records. Said survey is situated in Chambers County, Texas, about N 50° W 8 miles from Anahuac, the County Seat of said County, and is a part of the bed of LOST RIVER, Mineral File #9485, and is further described as follows:-

Beginning at a 4" x 4" stake on the E bank of Lost River at the mean high tide line, said stake being also the N. E. corner of Mining Claim # 12 B, from which the S. W. corner of the E. H. R. Wallis Survey bears N 48° 05' E 7031 ft. 2531.2 vs. and the point of land between Lost Lake and Lost River bears N 48° 05' E 7031 ft. 2531.2 vs. thence following the shore line of said Lost River with its meanders, at the mean high tide line the following courses and distances:


N 6° 23' E ~~569 ft.~~ 204.84 vs.

to a 4" x 4" stake on the bank of said Lost River, said stake being also the S. E. corner of Mining Claim # 9 B; Thence N 62° 40' W 1300 ft. 468 vs. crossing said river to a 4" x 4" stake on the opposite bank, said stake being also the S. W. corner of Mining Claim # 9 B; thence with the meanders of the bank of Lost River at the mean high tide line the following courses and distances:

S 12° 00' W ~~560 ft.~~ 201.60 vs.


to a 4" x 4" stake in the mean high tide line of the shore of Lost River; thence S 63° 02' E 1355.5 ft. 487.98 vs. crossing the said River to the place of beginning.

Surveyed April 11, 1927
Chainmen - ~~Frank Mayes~~ T. A. Jenkins
 - ~~Frank Mayes~~ W. O. Work
Variation 8-00 East


County Surveyor, Chambers County, Texas

I, T. A. Jenkins, County Surveyor of Chambers County, Texas, do hereby certify that the above field notes were compiled from a survey made on the ground and from records of former surveys on file in my office; that the corners of the above described claim were set on the ground by me according to law, and that the corners, boundaries and lines, both natural and artificial are truly and correctly described and set forth in the above field notes. The location of said claim is shown on the attached map, and the map and field notes were recorded in my office in Book "J" page 217 of the County Surveyor's official records on June 3, A.D. 1927.

Dated June 3, 1927.


County Surveyor, Chambers County, Texas.

Filed June 3, 1927.

The County Surveyor's official records on the map and field notes were recorded in my office in Book 11, page 11, of the above field notes. The location of said claim is shown on the attached map, which shows the ground on which the claim is located and the location of the survey line. The above field notes were compiled from a survey made on the ground on June 3, 1927, by T. E. Jenkins, County Surveyor of Chambers County, Texas, no other survey.

Variation 8-00 West
 Declination 10-00 West
 Surveyed July 1, 1927

County Surveyor, Chambers County, Texas
 T. E. Jenkins

JUN 3 1927

Min. F. 12764
 Min. App No. 17944
 Filed Notes
 Filed JUN 9 1927

J. P. Robinson
 Comr
 Rec. clx

428.8 " 105.3)
 444.3 " 110.20
 413.8 " 108.47

The County Surveyor's official records on the map and field notes were recorded in my office in Book 11, page 11, of the above field notes. The location of said claim is shown on the attached map, which shows the ground on which the claim is located and the location of the survey line. The above field notes were compiled from a survey made on the ground on June 3, 1927, by T. E. Jenkins, County Surveyor of Chambers County, Texas, no other survey.

The County Surveyor's official records on the map and field notes were recorded in my office in Book 11, page 11, of the above field notes. The location of said claim is shown on the attached map, which shows the ground on which the claim is located and the location of the survey line. The above field notes were compiled from a survey made on the ground on June 3, 1927, by T. E. Jenkins, County Surveyor of Chambers County, Texas, no other survey.

COUNTY OF CHAMBERS
 STATE OF TEXAS

Mineral Rights
 Mining Claim

STATE OF TEXAS
COUNTY OF CHAMBERS

2
MINING CLAIM
Name LOST RIVER "B"
Number 10 B

Field notes of a survey of 657 acres of submerged land made for A J Long by virtue of his application made under Chapter 79, Act approved July 31st, 1919, filed with the County Surveyor of Chambers County, Texas, on March 7, 1927, and recorded the same day in Book "J", page 32 of the County Surveyor's records. Said survey is situated in Chambers County, Texas, about N 50° W 8 miles from Anahuac, the County Seat of said County, and is a part of the bed of LOST RIVER, Mineral File #9485, and is further described as follows:-

Beginning at a 4" x 4" stake on the N bank of Lost River at the mean high tide line, said stake being also the S. W. corner of Mining Claim # 9 B, from which the S. W. corner of the E. H. R. Wallis Survey bears N 60° 48' E 7265 ft. 2615.4 vs. and the point of land between Lost Lake and Lost River bears N 60° 48' E 7265 ft 2615.4 thence following the shore line of said Lost River with its meanders, at the mean high tide line the following courses and distances:

S 42° 01' W	717.8 ft.	258.41 vs.
S 4° 03' E	474.9 "	170.96 "
S 18° 12' W <u>EE</u>	452.5 "	162.90 "

to a 4" x 4" stake on the bank of said Lost River, said stake being also the N. W. corner of Mining Claim # 13 B; ~~Thence~~ ~~to a 4" x 4" stake on the opposite bank, said stake being also the~~ ~~corner of Mining Claim #~~ ~~thence with the meanders of the bank~~ ~~of Lost River at the mean high tide line the following courses and distances~~

Thence N 12° 00' E 1469 ft. 528.84 vs. to the place of beginning.

~~to a 4" x 4" stake on the mean high tide line of the shore of Lost River thence~~ ~~starting the said river to the place of beginning.~~

Surveyed April 11, 1927
Chainmen - ~~Frank Mayes~~ T. W. Jenkins
- ~~Ben Mayes~~ W. O. Work
Variation 8-00 East

T. A. Jenkins
County Surveyor, Chambers County, Texas

I, T. A. Jenkins, County Surveyor of Chambers County, Texas, do hereby certify that the above field notes were compiled from a survey made on the ground and from records of former surveys on file in my office; that the corners of the above described claim were set on the ground by me according to law, and that the corners, boundaries and lines, both natural and artificial are truly and correctly described and set forth in the above field notes. The location of said claim is shown on the attached map, and the map and field notes were recorded in my office in Book "J" page 216 of the County Surveyor's official records on June 3, A.D. 1927.

Dated June 3, 1927.

T. A. Jenkins
County Surveyor, Chambers County, Texas.

me

Accepted June 2, 1985.

Содержание

JUN 9

1927

Counter 17933

STATE OF TEXAS,
COUNTY OF CHAMBERS

MINING CLAIM
Name LOST RIVER "B"

Number 9 B

Field notes of a survey of 14.39 acres of submerged land made for A J Long by virtue of his application made under Chapter 79, Act approved July 31st, 1919, filed with the County Surveyor of Chambers County, Texas, on March 7, 1927, and recorded the same day in Book "J", page 31 of the County Surveyor's records. Said survey is situated in Chambers County, Texas, about N 50° W 8 miles from Anahuac, the County Seat of said County, and is a part of the bed of LOST RIVER, Mineral File #9485, and is further described as follows:-

Beginning at a 4" x 4" stake on the E bank of Lost River at the mean high tide line, said stake being also the S. E. corner of Mining Claim # 8 B, from which the S. W. corner of the E. H. R. Wallis Survey bears N 54° 20' E 6092 ft. 2193.2 vs. and the point of land between Lost Lake and Lost River bears N 54° 20' E 6092 ft. 2193.2 thence following the shore line of said Lost River with its meanders, at the mean high tide line the following courses and distances:

S 9° 26' W 5635 ft. 202.86 vs.

to a 4" x 4" stake on the bank of said Lost River, said stake being also the N. E. corner of Mining Claim # 11 B; Thence N 62° 40' E 1300 ft. 468 vs. crossing said river to a 4" x 4" stake on the opposite bank, said stake being also the N. W. corner of Mining Claim # 11 B; thence with the meanders of the bank of Lost River at the mean high tide line the following courses and distances:

N 35° 40' E 545.2 ft. 196.27 vs.

to a 4" x 4" stake in the mean high tide line of the shore of Lost River; thence S 63° E 1044 ft. 375.84 vs. crossing the said River to the place of beginning.

Surveyed April 11, 1927
Chainmen - ~~Frank Hayes~~ T. A. Jenkins
 - ~~Book Hayes~~ W. O. Work
Variation 8-00 East

T. A. Jenkins
County Surveyor, Chambers County, Texas

I, T. A. Jenkins, County Surveyor of Chambers County, Texas, do hereby certify that the above field notes were compiled from a survey made on the ground and from records of former surveys on file in my office; that the corners of the above described claim were set on the ground by me according to law, and that the corners, boundaries and lines, both natural and artificial are truly and correctly described and set forth in the above field notes. The location of said claim is shown on the attached map, and the map and field notes were recorded in my office in Book "J" page 215 of the County Surveyor's official records on June 3, A.D. 1927.

Dated June 3, 1927.

T. A. Jenkins
County Surveyor, Chambers County, Texas.

STATE OF TEXAS
COUNTY OF CHAMBERS

MINING CLAIM
Name LOST RIVER "B"

Number 9B

Field notes of a survey of 14.39 acres of submerged land made for A. J. Long by virtue of his application made under Chapter 79, Act approved July 31st, 1919, filed with the County Surveyor of Chambers County, Texas, on March 7, 1927, and recorded the same day in Book "J", page 31 of the County Surveyor's records. Said survey is situated in Chambers County Texas, about N 50 Deg. W 8 miles from Anahmac, the County Seat of said County, and is a part of the bed of LOST RIVER, Mineral File #9485, and is further described as follows:

Beginning at a 4" x 4" stake on the E bank of Lost River at the mean high tide line, said stake being also the S. E. corner of Mining Claim # 8B, from which the S. W. corner of the E. H. R. Wallis Survey bears N 54 Deg. 20' E 6092 ft. 2193.2 vs and the point of land between Lost Lake and Lost River bears N. 54 Deg. 20' E 6092 ft. 2193.2 vs. thence following the shore line of said Lost River with its meanders, at the mean high tide line the following courses and distances;

S 8 Deg. 22' W. ~~571.9~~ ft. 205.88 vs.

to a 4" x 4" stake on the bank of said Lost River, said stake being also the N. E. corner of Mining Claim # 11 B; thence N. 62 Deg. 40' W ~~1300~~ ft. 468 vs. crossing said river to a 4" x 4" stake on the opposite bank, said stake being also the N. W. corner of Mining Claim # 11 B; thence with the meanders of the bank of Lost River at the mean high tide line the following courses and distances:

N 35 Deg. 40' E ~~545.2~~ ft. 196.27 vs.

to a 4" x 4" stake in the mean high tide line of the shore of Lost River; thence S 63 Deg. E ~~1044~~ ft. 375.84 vs. crossing the said River to the place of beginning,

Surveyed April 11, 1927
Chainmen - T. A. Jenkins
W. O. Work

T. A. Jenkins
T. A. JENKINS

County Surveyor, Chambers County, Texas.

Variation 8-00 East

I, T. A. Jenkins, County Surveyor of Chambers County, Texas, do hereby certify that the above field notes were compiled from a survey made on the ground and from records of former surveys on file in my office; that the corners of the above described claim were set on the ground by me according to law, and that the corners, boundaries and lines, both natural and artificial are truly and correctly described and set forth in the above field notes. The location of said claim is shown on the attached map, and the map and field notes were recorded in my office in Book "J", page 215 of the County Surveyor's official records on June 3, A. D., 1927.

Dated June 3, 1927.

T. A. Jenkins
T. A. Jenkins
County Surveyor, Chambers County, Texas.

Конца 27-агого

JUN 9 1927

L. M. HAMPTON

[illegible]

Application of the

5. 6. 7. 8. 9. 10. 11. 12. 13. 14. 15. 16. 17. 18. 19. 20. 21. 22. 23. 24. 25. 26. 27. 28. 29. 30. 31. 32. 33. 34. 35. 36. 37. 38. 39. 40. 41. 42. 43. 44. 45. 46. 47. 48. 49. 50. 51. 52. 53. 54. 55. 56. 57. 58. 59. 60. 61. 62. 63. 64. 65. 66. 67. 68. 69. 70. 71. 72. 73. 74. 75. 76. 77. 78. 79. 80. 81. 82. 83. 84. 85. 86. 87. 88. 89. 90. 91. 92. 93. 94. 95. 96. 97. 98. 99. 100. 101. 102. 103. 104. 105. 106. 107. 108. 109. 110. 111. 112. 113. 114. 115. 116. 117. 118. 119. 120. 121. 122. 123. 124. 125. 126. 127. 128. 129. 130. 131. 132. 133. 134. 135. 136. 137. 138. 139. 140. 141. 142. 143. 144. 145. 146. 147. 148. 149. 150. 151. 152. 153. 154. 155. 156. 157. 158. 159. 160. 161. 162. 163. 164. 165. 166. 167. 168. 169. 170. 171. 172. 173. 174. 175. 176. 177. 178. 179. 180. 181. 182. 183. 184. 185. 186. 187. 188. 189. 190. 191. 192. 193. 194. 195. 196. 197. 198. 199. 200. 201. 202. 203. 204. 205. 206. 207. 208. 209. 210. 211. 212. 213. 214. 215. 216. 217. 218. 219. 220. 221. 222. 223. 224. 225. 226. 227. 228. 229. 230. 231. 232. 233. 234. 235. 236. 237. 238. 239. 240. 241. 242. 243. 244. 245. 246. 247. 248. 249. 250. 251. 252. 253. 254. 255. 256. 257. 258. 259. 260. 261. 262. 263. 264. 265. 266. 267. 268. 269. 270. 271. 272. 273. 274. 275. 276. 277. 278. 279. 280. 281. 282. 283. 284. 285. 286. 287. 288. 289. 290. 291. 292. 293. 294. 295. 296. 297. 298. 299. 300. 301. 302. 303. 304. 305. 306. 307. 308. 309. 310. 311. 312. 313. 314. 315. 316. 317. 318. 319. 320. 321. 322. 323. 324. 325. 326. 327. 328. 329. 330. 331. 332. 333. 334. 335. 336. 337. 338. 339. 340. 341. 342. 343. 344. 345. 346. 347. 348. 349. 350. 351. 352. 353. 354. 355. 356. 357. 358. 359. 360. 361. 362. 363. 364. 365. 366. 367. 368. 369. 370. 371. 372. 373. 374. 375. 376. 377. 378. 379. 380. 381. 382. 383. 384. 385. 386. 387. 388. 389. 390. 391. 392. 393. 394. 395. 396. 397. 398. 399. 400. 401. 402. 403. 404. 405. 406. 407. 408. 409. 410. 411. 412. 413. 414. 415. 416. 417. 418. 419. 420. 421. 422. 423. 424. 425. 426. 427. 428. 429. 430. 431. 432. 433. 434. 435. 436. 437. 438. 439. 440. 441. 442. 443. 444. 445. 446. 447. 448. 449. 450. 451. 452. 453. 454. 455. 456. 457. 458. 459. 460. 461. 462. 463. 464. 465. 466. 467. 468. 469. 470. 471. 472. 473. 474. 475. 476. 477. 478. 479. 480. 481. 482. 483. 484. 485. 486. 487. 488. 489. 490. 491. 492. 493. 494. 495. 496. 497. 498. 499. 500. 501. 502. 503. 504. 505. 506. 507. 508. 509. 510. 511. 512. 513. 514. 515. 516. 517. 518. 519. 520. 521. 522. 523. 524. 525. 526. 527. 528. 529. 530. 531. 532. 533. 534. 535. 536. 537. 538. 539. 540. 541. 542. 543. 544. 545. 546. 547. 548. 549. 550. 551. 552. 553. 554. 555. 556. 557. 558. 559. 560. 561. 562. 563. 564. 565. 566. 567. 568. 569. 570. 571. 572. 573. 574. 575. 576. 577. 578. 579. 580. 581. 582. 583. 584. 585. 586. 587. 588. 589. 590. 591. 592. 593. 594. 595. 596. 597. 598. 599. 600. 601. 602. 603. 604. 605. 606. 607. 608. 609. 610. 611. 612. 613. 614. 615. 616. 617. 618. 619. 620. 621. 622. 623. 624. 625. 626. 627. 628. 629. 630. 631. 632. 633. 634. 635. 636. 637. 638. 639. 640. 641. 642. 643. 644. 645. 646. 647. 648. 649. 650. 651. 652. 653. 654. 655. 656. 657. 658. 659. 660. 661. 662. 663. 664. 665. 666. 667. 668. 669. 670. 671. 672. 673. 674. 675. 676. 677. 678. 679. 680. 681. 682. 683. 684. 685. 686. 687. 688. 689. 690. 691. 692. 693. 694. 695. 696. 697. 698. 699. 700. 701. 702. 703. 704. 705. 706. 707. 708. 709. 710. 711. 712. 713. 714. 715. 716. 717. 718. 719. 720. 721. 722. 723. 724. 725. 726. 727. 728. 729. 730. 731. 732. 733. 734. 735. 736. 737. 738. 739. 740. 741. 742. 743. 744. 745. 746. 747. 748. 749. 750. 751. 752. 753. 754. 755. 756. 757. 758. 759. 760. 761. 762. 763. 764. 765. 766. 767. 768. 769. 770. 771. 772. 773. 774. 775. 776. 777. 778. 779. 780. 781. 782. 783. 784. 785. 786. 787. 788. 789. 790. 791. 792. 793. 794. 795. 796. 797. 798. 799. 800. 801. 802. 803. 804. 805. 806. 807. 808. 809. 810. 811. 812. 813. 814. 815. 816. 817. 818. 819. 820. 821. 822. 823. 824. 825. 826. 827. 828. 829. 830. 831. 832. 833. 834. 835. 836. 837. 838. 839. 840. 841. 842. 843.

R. C. HOYLE

XEROGRAPHIC

7024

Горный журнал, 1900, т. 1, кн. 1, стр. 101.

2

47

to cross the river at the mouth of the river, and to cross the river at the mouth of the river.

2. 190 4T, 40

447. 2

• 20 •

Min F. 12763 (r)

Min. App. No. 17942

Field Notes

Filed JUN 9 1927

Com

РВН, ссз

67 on map

7/15727

Mc

STATE OF TEXAS
COUNTY OF CHAMBERS

2
MINING CLAIM
Name LOST RIVER "B"
Number 8 B

Field notes of a survey of 1078 acres of submerged land made for A J Long by
virtue of his application made under Chapter 79, Act approved July 31st, 1919, filed
with the County Surveyor of Chambers County, Texas, on March 7, 1927, and recorded
the same day in Book "J", page 30 of the County Surveyor's records. Said survey
is situated in Chambers County, Texas, about N 50° W 8 miles from
Anahuac, the County Seat of said County, and is a part of the bed of LOST RIVER,
Mineral File #9485, and is further described as follows:-

Beginning at a 4" x 4" stake on the E bank of Lost River at the mean high tide
line, said stake being also the N. E. corner of Mining Claim # 9 B, from which
the S. W. corner of the E. H. R. Wallis Survey bears N 54° 20' E
6092 ft. 2193.2 vs. and the point of land between Lost Lake and Lost River
bears N 54° 20' E 6092 ft. 2193.2 vs. thence following the shore line of said Lost River
with its meanders, at the mean high tide line the following courses and distances:

N 7° 44' E 502.9 ft. 181.04 vs.

to a 4" x 4" stake on the bank of said Lost River, said stake being also the S. E.
corner of Mining Claim # 7 B; Thence N 63° W 946 ft. 340.56 vs. cross-
ing said river to a 4" x 4" stake on the opposite bank, said stake being also the
N. W. corner of Mining Claim # 7 B; thence with the meanders of the bank
of Lost River at the mean high tide line the following courses and distances:

S 18° 51' W 479.7 ft. 172.69 vs.

to a 4" x 4" stake in the mean high tide line of the shore of Lost River; thence
S 63° E 1044 ft. 375.84 vs. crossing the said River to the place of beginning.

Surveyed April 11, 1927
Chainmen - ~~Frank Mayes~~ T. A. Jenkins,
 - ~~Burr Mayes~~ W. O. Work
Variation 8-00 East

T. A. Jenkins
County Surveyor, Chambers County, Texas

I, T. A. Jenkins, County Surveyor of Chambers County, Texas, do hereby certify that
the above field notes were compiled from a survey made on the ground and from records
of former surveys on file in my office; that the corners of the above described claim
were set on the ground by me according to law, and that the corners, boundaries and
lines, both natural and artificial are truly and correctly described and set forth in
the above field notes. The location of said claim is shown on the attached map, and
the map and field notes were recorded in my office in Book "J" page 214 of
the County Surveyor's official records on June 3, A.D. 1927.

Dated June 3, 1927.

T. A. Jenkins
County Surveyor, Chambers County, Texas.

By _____

MF 9484

STATE OF TEXAS

COUNTY OF CHAMBERS

Field notes of a survey of 132.77 acres of submerged land in Chambers County, Texas, belonging to the State of Texas, made in part and completed for Walle Merritt under authority and by virtue of his written Petroleum and Gas Prospect Application, Mineral File No. 413, filed with the undersigned County Surveyor of Chambers County, Texas, on the 3rd day of December, A.D. 1924, at 5:45 o'clock, P.M., and recorded in Volume "I", Page 318, of the records of said County Surveyor, on the same date, which said survey and said field notes thereof have been and now are adopted in their entirety to and for, and as having been made under authority and by virtue of, said application.

132.77 acres
Situating in Chambers County, Texas, about 6½ miles, course about North 40° West from Anahuac, the County Seat, and being all of that part of Lost River laying northerly from the Northwest corner of the Edward Dorr Survey (and Southerly from the South line of the Chas. Dorsett Survey, (same being more particularly described and bounded as follows, to-wit:)

Beginning at a stake at the mean high tide line on the East Bank of Lost River, same being the Northwest corner of the Edward Dorr Survey, thence West 397 feet, 142.92 varas, a stake on the West bank of Lost River in the East line of the E.H.R. Wallis Survey, thence with the West bank of Lost River at the mean high tide line the following courses and distances.

| N 38° 10' E | 950 F | Ft. | 342 | Vrs. |
|-------------|-------|-----|--------|------|
| N 47° 59' E | 649.4 | " | 233.78 | " |
| N 49° 5' E | 652 | " | 234.72 | " |
| N 35° 45' E | 505 | " | 181.80 | " |
| N 29° 20' E | 215 | " | 77.40 | " |
| N 7° 20' E | 242 | " | 87.12 | " |
| N 15° 45' W | 188 | " | 67.68 | " |
| N 19° 32' W | 496.3 | " | 178.67 | " |
| N 8° 5' E | 314 | " | 113.04 | " |
| N 11° 50' E | 688 | " | 247.68 | " |
| N 21° 0' W | 215 | " | 77.40 | " |
| N 35° 10' W | 117 | " | 42.12 | " |
| N 52° 35' W | 177 | " | 63.72 | " |
| N 65° 40' W | 152 | " | 54.72 | " |
| N 69° 50' W | 252 | " | 90.72 | " |

3

#2.

| | | | |
|-------------|---------|-------------|---|
| N 63° 25' W | 290 Ft. | 104.40 Vrs. | |
| N 55° 1' W | 203 " | 73.08 " | |
| N. 51° 0' W | 321 " | 115.56 " | |
| N 20° 38' W | 438 " | 157.68 " | At 10 ft. 3.6 vrs. pass the NE corner of the E.H. R. Wallis Survey which is also the SE corner of the A. D. Mayes 25 acre tract at 211.9 ft., 76.25 vrs. pass the NE corner of the A. D. Mayes 25 acre tract which is also the SE corner of B.B.B. & C. R. R. Co., Survey #4. |
| N 10° 15' E | 620 " | 223.20 " | A stake marked "L26" at the mouth of Anthony's Bayou. |
| N 69° 51' E | 601 " | 216.36 " | |
| N 84° 51' E | 365 " | 131.40 " | |
| S 85° 57' E | 375 " | 135.00 " | |
| S 49° 30' E | 348 " | 125.28 " | |
| S 6° 50' W | 45 " | 16.20 " | |
| S 75° 15' E | 250 " | 90.00 " | |
| N 62° 0' E | 158 " | 56.88 " | A large cypress tree. |
| N 43° 5' E | 211 " | 75.96 " | |
| N 35° 28' E | 724.3 " | 260.75 " | |
| N 13° 15' E | 240 " | 86.40 " | |
| N 6° 45' W | 213 " | 78.48 " | |
| N 33° 55' W | 160 " | 57.60 " | |
| N 36° 31' W | 181 " | 65.16 " | |
| N 52° 30' W | 231 " | 83.16 " | A small Bayou. |
| N 52° 15' W | 423 " | 152.28 " | |
| N 38° 30' W | 248 " | 89.28 " | |
| N 9° 50' W | 288 " | 103.68 " | |
| N 9° 37' E | 294.1 " | 105.38 " | |
| N 9° 20' E | 225 " | 81.00 " | |
| N 25° 25' W | 55 " | 19.80 " | |
| N 49° 50' W | 475 " | 171.00 " | At 392 ft. 141.12 vrs. the NE corner of B.B.B. & C.R.R. Co. Survey #4, which is also the SE corner of the John Dorsett Survey. |
| N 33° 45' W | 320- " | 115.20 " | |
| N 44° 35' E | 80 " | 28.80 " | A stake marked "L46" on the E bank of a 20 ft. 7.2 vrs. Bayou. |
| N 0° 35' E | 122 " | 43.92 " | |

3

#3.

| | | |
|-------------|---------|-------------|
| N 25° 15' E | 667 Ft. | 240.12 Vrs. |
| N 10° 7' E | 175 " | 63.00 " |
| N 4° 7' E | 253 " | 91.08 " |
| N 3° 36' W | 212 " | 76.32 " |
| N 22° 0' W | 192 " | 69.12 " |
| N 47° 15' W | 214.6 " | 77.26 " |
| N 53° 21' W | 208 " | 74.88 " |
| N 22° 30' W | 173 " | 64.08 " |
| N 5° 45' E | 268.1 " | 96.52 " |
| N 34° 30' E | 251 " | 90.36 " |
| N 68° 20' E | 192 " | 69.12 " |
| N 86° 53' E | 152 " | 54.72 " |
| S 14° 37' W | 100 " | 36.00 " |
| S 29° 0' E | 118 " | 42.48 " |
| S 88° 0' E | 232 " | 83.52 " |
| N 47° 37' E | 112 " | 40.32 " |
| N 12° 10' E | 188 " | 67.68 " |
| N 5° 53' W | 143 " | 51.48 " |
| N 14° 21' W | 238 " | 85.68 " |
| N 27° 45' W | 245.6 " | 88.42 " |

The NE corner of the John Dorsett Survey in the South line of the Chas. Dorsett Survey.

East 298.9' 107.6 Varas.

With the South line of the Chas. Dorsett Survey to it's intersection with the East bank of said Lost River, being also the NW corner of the Uriah Gibson Survey; thence with the West line of said Uriah Gibson Survey, and the East bank of said Lost River at the mean high tide line, the following course and distances.

| | | |
|-------------|---------|-------------|
| S 25° 8' E | 293 Ft. | 105.48 Vrs. |
| S 7° 16' E | 403 " | 145.08 " |
| S 22° 37' W | 232 " | 83.52 " |
| S 60° 21' W | 219 " | 78.84 " |
| N 88° 38' W | 542 " | 195.12 " |
| N 57° 31' W | 102 " | 36.72 " |
| S 40° 20' E | 85 " | 30.60 " |
| S 65° 20' E | 205 " | 73.80 " |
| S 41° 26' E | 292.8 " | 105.41 " |

7

#4.

| | | | | |
|-------------|---------|--------|------|---|
| S 14° 45' E | 352 Ft. | 119.52 | Vrs. | |
| S 1° 56' E | 477 " | 171.72 | " | |
| S 11° 19' W | 440 " | 153.40 | " | |
| S 29° 49' W | 373 " | 136.08 | " | |
| S 19° 24' W | 275 " | 99.00 | " | |
| S 63° 54' E | 349 " | 125.64 | " | |
| S 39° 38' E | 189 " | 68.04 | " | |
| S 21° 5' E | 292 " | 105.12 | " | |
| S 7° 58' W | 681 " | 245.16 | " | |
| S 47° 0' E | 208 " | 74.38 | " | |
| S 60° 55' E | 144 " | 51.84 | " | |
| S 86° 5' E | 72 " | 25.92 | " | A stake marked "R96" on the N bank of the mouth of a Bayou. |
| S 77° 45' E | 118 " | 42.48 | " | A stake on the S bank of said Bayou. |
| S 7° 35' E | 66 " | 23.76 | " | |
| S 42° 44' E | 373.7 " | 134.53 | " | |
| S 37° 45' E | 295 " | 106.20 | " | |
| S 15° 2' E | 287 " | 103.32 | " | |
| S 6° 30' W | 328 " | 118.08 | " | |
| S 22° 31' W | 245 " | 88.20 | " | |
| S 37° 5' W | 447 " | 160.92 | " | |
| S 26° 54' W | 232 " | 83.52 | " | |
| S 42° 46' W | 281 " | 101.16 | " | |
| S 58° 31' W | 283 " | 101.88 | " | |
| S 86° 7' W | 250 " | 90.00 | " | |
| N 66° 30' W | 535 " | 192.60 | " | |
| N 68° 15' W | 245 " | 88.20 | " | |
| S 88° 50' W | 238 " | 85.68 | " | |
| S 74° 31' W | 295 " | 106.20 | " | |
| S 52° 52' W | 303 " | 109.08 | " | |
| S 22° 17' W | 207 " | 74.52 | " | |
| S 1° 15' W | 228 " | 82.08 | " | |
| S 25° 0' E | 227 " | 81.72 | " | |
| S 43° 35' E | 138 " | 49.68 | " | |
| S 69° 0' E | 380 " | 136.80 | " | |

#5.

N 43° 7' W 370 Ft. 133.20 Vrs.

S 67° 3' E 875.1 " 315.04 "

S 44° 24' E 431 " 155.16 "

S 28° 6' E 258 " 92.88 "

S 7° 35' E 207 " 74.52 "

S 3° 25' W 289 " 104.04 "

S 17° 28' W 471 " 169.56 "

S 2° 46' W 218 " 78.48 "

S 18° 37' E 731 " 263.16 " A stake marked "R71" at the N bank of the mouth of John Wiggins Bayou.

S 7° 15' W 218 " 78.48 " A stake on the S bank of the Bayou of said John Wiggins Bayou.

S 29° 55' W 470 " 169.20 "

S 32° 25' W 368 " 132.48 "

S 39° 10' W 380 " 136.80 "

S 51° 45' W 458 " 164.88 "

S 47° 5' W 581 " 209.16 "

S 40° 38' W. 714 " 257.04 " To the place of beginning;

Enclosing within said boundaries 132.77 acres of submerged land belonging to the State of Texas.

The above mentioned and described survey was begun in October, 1924, and completed in February 1925; the variation at which the running of said survey was made was 8 degrees East; and a true and correct diagram and plat of said survey is hereto attached and hereby made a part hereof.

Frank Mayes [

Gordon Cooper [Chain Carriers.

Dated this 11th day of March, A. D. 1925.

H. O. Work
County Surveyor of Chambers County, Texas.

I. W. O. Work, County Surveyor of and for Chambers County, Texas, hereby certify that the above mentioned and described survey is a true and correct survey of the 132.77 acres of submerged land in Chambers County, which it purports to cover; that said survey was made by me and under my direction; that said survey was made according to law; that said such survey was actually made in the field and with the aid of the duly qualified chain carriers above mentioned; that the foregoing are true and correct field notes of said survey and that the lines, boundaries and land marks, both natural and artificial, as shown and set forth in said field notes are true and correct; and that said field notes have been, and are, duly filed with me for record on this the 11th day of March, 1925, and have been, and now are duly recorded in Volume "I", Pages 371 to 385 of my official records.

Dated this 11th day of March, A. D. 1925.

I. W. O. Work
County Surveyor, Chambers County, Texas.

3
M 9484 ③
Appl 13438

Field Notes

Field 3-13-25

J. Robinson
com

By Ram
clh

OK on map
3/16/25
MPD

RECEIVED AS STATED

\$ 1.00

MAR 13 1925

J. D. HEDICK
RECEIVED

County 14945

File No. 47-1
~~Copy of FN fr. MF-9484~~ Chambers
County
~~Copy of FN fr. MF-9484, Lost River~~

Filed June 23 19 83

GARRY MAURO, Com'r
By Douglas J. Howard

Lost River "A" 3

LIBERTY COUNTY
CHAMBERS COUNTY

CHAS. DORSETT

BAYOU

CUT-OFF

JOHN DORSETT

B.B.B. & C. R.R. No 4

A. D. MAYES

E. H. R. WALLIS

LITTLE LOST LAKE

JOHN WIGGINS BAYOU
TRINITY RIVER

MAP
SHOWING SULPHUR CLAIMS
ON
LOST RIVER "A"
CHAMBERS COUNTY
TEXAS
SCALE: 1" = 1200 FT. ~ APRIL, 1927
Variation 8° 00' E

EDWIN DORR

County 17947

Filed June 2, 1927

County Surveyor, Official records on June 2

JUN 9 1927

J. M. HAMILTON
RECEIVED

the County Surveyor, official records on June 2
the end the field notes were recorded in my office in book "1" of
the above field notes. The location of said claim is shown on the
lines, both natural and artificial are truly and correctly described
were set on the ground by me according to law, and that the corner
of former surveys on file in my office; that the corners of the
the above field notes were compiled from a survey made in 1880
by the County Surveyor of Chambers County, Georgia, at the

Application 8-03 1880

County Surveyor, Official records on June 2

County Surveyor, Official records on June 2

1880

the County Surveyor, official records on June 2

the County Surveyor, official records on June 2

of the County Surveyor, official records on June 2

M. F. 12726 2

Min. Appl. No. 17913

Field Notes
filed
June 9, 1927
J. T. Robison
Comr.
Lee Hawkins
Clerk

OK on map
6/15/27
mc

the County Surveyor, official records on June 2

the County Surveyor, official records on June 2

the County Surveyor, official records on June 2

the County Surveyor, official records on June 2

Number 1

Number 1

MF 12726
STATE OF TEXAS
COUNTY OF CHAMBERS

MINING CLAIM
Name LOST RIVER "A"

Number 1A

Field notes of a survey of 1.69 acres of submerged land made for A. J. Long by virtue of his application made under Chapter 79, Act approved July 31, 1919, filed with the County Surveyor of Chambers County, Texas, on March 7, 1927, and recorded the same day in Book "J", page 4 of the County Surveyor's records. Said survey is situated in Chambers County, Texas, about N ⁴⁰ 50° W 7 miles from Anahuac, the County Seat of said County, and is a part of the bed of LOST RIVER, Mineral File #9484, and is further described as follows:

Beginning at a 4" x 4" stake on the N bank of Lost River at the mean high tide line, said stake being also the NE corner of Mining Claim # 1B, from which the SW corner of the E. H. R. Wallis Survey bears 00 and the point of land between Lost Lake & Lost River bears 00; thence following the shore line of said Lost River with its meanders, at the mean high tide line the following courses and distances:

S 67° 15' E 170 ft. 61.20 vs.

to a 4" x 4" stake on the bank of said Lost River, said stake being also the NW corner of Mining Claim # 2A; thence S 4° 00' W 302 ft. 108.72 vs. crossing said river to a 4" x 4" stake on the opposite bank, said stake being also the SW corner of Mining Claim # 2A; thence with the meanders of the bank of Lost River at the mean high tide line the following courses and distances:

N 87° 52½' W 262.4 ft. 94.46 vs.

to a 4" x 4" stake in the mean high tide line of the shore of Lost River; thence N 19° 30' E 372 ft. 136.44 vs. crossing the said River to the place of beginning.

Surveyed April 11 1927
Chainmen - Frank Mayes T. A. Jenkins
- Russ Mayes W. O. Work
Variation 8-00 East

T. A. Jenkins
County Surveyor, Chambers County, Texas

I, T. A. Jenkins, County Surveyor of Chambers County, Texas, do hereby certify that the above field notes were compiled from a survey made on the ground and from records of former surveys on file in my office; that the corners of the above described claim were set on the ground by me according to law, and that the corners, boundaries and lines, both natural and artificial are truly and correctly described and set forth in the above field notes. The location of said claim is shown on the attached map, and the map and field notes were recorded in my office in Book "J", page 185 of the County Surveyor's official records on June 3 A.D. 1927.

T. A. Jenkins
County Surveyor, Chambers County, Texas.

Dated June 3, 1927

Counters 17949

2

Min F. 12727 2

Min. Appl. No. 17914

Field Notes
filed

June 9, 1927.

J. T. Robison
Commr.
Lee Hawkins
clerk

Cancel
Car 7/2

Contains more than 4 sides
FIN don't close
Error in Rep 34 1/2
Cor. req.

6/15/27
me

RECEIVED AS STATED
\$ 1.00

JUN 9 1927

J. M. HAMILTON
RECEIVER.

Counter 17950

STATE OF TEXAS

COUNTY OF CHAMBERS

MINING CLAIM
Name LOST RIVER "A"

Number 2A

Field notes of a survey of 8.36 acres of submerged land made for A. J. Long by virtue of his application made under Chapter 79, Act approved July 31, 1919, filed with the County Surveyor of Chambers County, Texas, on March 7, 1927, and recorded the same day in Book "J", page 5 of the County Surveyor's records. Said survey is situated in Chambers County, Texas, about N 50° W 7 miles from Anahuac, the County Seat of said County, and is a part of the bed of LOST RIVER, Mineral File #9484, and is further described as follows:

Beginning at a 4" x 4" stake on the N bank of Lost River at the mean high tide line, said stake being also the NE corner of Mining Claim # 1A, from which the SW corner of the E. H. R. Wallis Survey bears N 67° 15' W 170 ft. 61.20 vs. and the point of land between Lost Lake & Lost River bears N 67° 15' W 170 ft. 61.20; thence following the shore line of said Lost River with its meanders, at the mean high tide line the following courses and distances:

S 85° 02' E 465.5 ft. 167.58 vs.
S 77° 00½' E 936.30 ft. 337.07 vs.

to a 4" x 4" stake on the bank of said Lost River, said stake being also the NW corner of Mining Claim # 3A; thence S 10° E 260 ft. 93.46 vs. crossing said river to a 4" x 4" stake on the opposite bank, said stake being also the SW corner of Mining Claim # 3A; thence with the meanders of the bank of Lost River at the mean high tide line the following courses and distances:

N 78° 11' W 1120.6 ft. 439.49 vs.
S 85° 53' W 346.1 ft. 124.60 vs.

to a 4" x 4" stake in the mean high tide line of the shore of Lost River; thence N 4° E 302 ft. 108.72 vs. crossing the said River to the place of beginning.

Surveyed April 11 1927
Chainmen - Frank Mayer T. A. Jenkins
- Frank Mayer W. O. Work
Variation 8-00 East

T. A. Jenkins
County Surveyor, Chambers County, Texas

I, T. A. Jenkins, County Surveyor of Chambers County, Texas, do hereby certify that the above field notes were compiled from a survey made on the ground and from records of former surveys on file in my office; that the corners of the above described claim were set on the ground by me according to law, and that the corners, boundaries and lines, both natural and artificial are truly and correctly described and set forth in the above field notes. The location of said claim is shown on the attached map, and the map and field notes were recorded in my office in Book "J", page 186 of the County Surveyor's official records on June 3 A.D. 1927.

Dated June 2, 1927

T. A. Jenkins
County Surveyor, Chambers County, Texas.

Counter 17951

STATE OF TEXAS
COUNTY OF CHAMBERS

MINING CLAIM
Name LOST RIVER "A"
Number 2A

Field notes of a survey of 8.36 acres of submerged land made for A. J. Long by virtue of his application made under Chapter 79, Act approved July 31, 1919, filed with the County Surveyor of Chambers County, Texas, on March 7, 1927, and recorded the same day in Book "J", page 5 of the County Surveyor's records. Said survey is situated in Chambers County, Texas, about N. 50° W 7 miles from Anahuac, the County Seat of said County, and is a part of the bed of LOST RIVER, Mineral File #9484, and is further described as follows:

Beginning at a 4" x 4" stake on the N. bank of Lost River at the mean high tide line, said stake being also the N.E. corner of Mining Claim #1A, from which the SW corner of the E.H.R. Wallis Survey bears N 67° 15' W. 170 ft. 61.20 vs. and the point of land between Lost Lake and Lost River bears N 67° 15' W. 170 ft. 61.20 vs; Thence following the shore line of said Lost River with its meanders, at the mean high tide line the following courses and distances;

S 85° 02' E. ~~465.5 ft.~~ 167.58 vs.
S 77° 00½' E. ~~336.30 ft.~~ 337.07 vs.

to a 4" x 4" stake on the bank of said Lost River, said stake being also the NW corner of Mining Claim #2½"; thence S 10° E ~~260 ft.~~ 93.46 vs. crossing said river to a 4" x 4" stake on the opposite bank, said stake being also the SW corner of Mining Claim #2½"; thence with the meanders of the bank of Lost River at the mean high tide line the following courses and distances;

N 78° 11' W ~~1120.8 ft.~~ ^{403.49 vs} 403.49 vs.
S 85° 53' W ~~246.1 ft.~~ 124.60 vs.

to a 4" x 4" stake in the mean high tide line of the shore of Lost River; thence N 4° E ~~304~~ 109.44 vs. crossing the said River to the place of beginning.

Surveyed April 11, 1927.
Chainmen T. A. Jenkins
W. O. Work

T. A. Jenkins
T. A. Jenkins
County Surveyor, Chambers Co., Texas.

Variation 8-00 East

I, T. A. Jenkins, County Surveyor of Chambers County, Texas, do hereby certify that the above field notes were compiled from a survey made on the ground and from records of former surveys on file in my office; that the corners of the above described claim were set on the ground by me according to law, and that the corners, boundaries and lines, both natural and artificial are truly and correctly described and set forth in the above field notes. The location of said claim is shown on the attached map, and the map and field notes were recorded in my office in Book "J" page 186, of the County Surveyor's official records on June 3, A.D. 1927.

T. A. Jenkins
T. A. Jenkins
County Surveyor, Chambers County, Texas.

Dated June 2, 1927.

2

111.1.12728
Min. Appl. No. 17915.

Field Notes
filed
June 9, 1927
J. T. Robison
Lee Hawkins Comr.
Clerk

Cancelled

3rd Course should
be West instead of
East. Otherwise OK
6/15/27
PAC

RECEIVED AS STATE
\$ 1.00
JUN 9 1927
J. M. HAMILTON
RECEIVED

STATE OF TEXAS
COUNTY OF CHAMBERS

MINING CLAIM
Name LOST RIVER "A"
Number 24A

Field notes of a survey of 1.17 acres of submerged land made for A. J. Long by virtue of his application made under Chapter 79, Act approved July 31, 1919, filed with the County Surveyor of Chambers County, Texas, on April 18 ~~March 27~~, 1927, and recorded the same day in Book "J", page 123 of the County Surveyor's records. Said survey is situated in Chambers County, Texas, about N 45° W 7 miles from Anahuac, the County Seat of said County, and is a part of the bed of LOST RIVER, Mineral File #9484, and is further described as follows:

Beginning at a 4" x 4" stake on the N bank of Lost River at the mean high tide line, said stake being also the NW corner of Mining Claim #~~24~~ 2A from which the SW corner of the E. H. R. Wallis Survey bears N 78° 20' W 1551.6 ft. 556.4 vs. and the point of land between Lost Lake & Lost River bears N 78° 20' W 1551.6 ft. 563.4 vs. thence following the shore line of said Lost River with its meanders, at the mean high tide line the following courses and distances:

N 89° 43' E 199.8 ft. 71.94 vs.

to a 4" x 4" stake on the bank of said Lost River, said stake being also the NW corner of Mining Claim # 3A; thence S 10° E 261 ft. 93.96 vs. crossing said river to a 4" x 4" stake on the opposite bank, said stake being also the SW corner of Mining Claim # 3A; thence with the meanders of the bank of Lost River at the mean high tide line the following courses and distances:

E 200 ft. 72 vs.

to a 4" x 4" stake in the mean high tide line of the shore of Lost River; thence N 10° W 260 ft. 93.46 vs. crossing the said River to the place of beginning.

Surveyed May 21 1927
Chainmen - ~~Edward Mayers~~ T. A. Jenkins
- ~~Edward Mayers~~ W. O. Work
Variation 8-00 East

T. A. Jenkins
County Surveyor, Chambers County, Texas

I, T. A. Jenkins, County Surveyor of Chambers County, Texas, do hereby certify that the above field notes were compiled from a survey made on the ground and from records of former surveys on file in my office; that the corners of the above described claim were set on the ground by me according to law, and that the corners, boundaries and lines, both natural and artificial are truly and correctly described and set forth in the above field notes. The location of said claim is shown on the attached map, and the map and field notes were recorded in my office in Book "J", page 127 of the County Surveyor's official records on June 3 A.D. 1927.

Dated June 3, 1927

T. A. Jenkins
County Surveyor, Chambers County, Texas.

STATE OF TEXAS
COUNTY OF CHAMBERS

H
MINING CLAIM
Name LOST RIVER "A"
NUMBER 2¹/₄

Field notes of a survey of 1.17 acres of submerged land made for A. J. Long by virtue of his application made under Chapter 79, Act approved July 31, 1919, filed with the County Surveyor of Chambers County, Texas, on April 18, 1927, and recorded the same day in Book "J", page 123 of the County Surveyor's records. Said survey is situated in Chambers County, Texas, about N 45° W 7 miles from Anahuac, the County Seat of said County, and is a part of the bed of LOST RIVER, Mineral File #9484, and is further described as follows:

Beginning at a 4" x 4" stake on the N. bank of Lost River at the mean high tide line, said stake being also the NE corner of Mining Claim No. 2 A, from which the SW corner of the E.H.R. Wallis Survey bears N 76° 20' W. 1551.6 ft. 536.4 vs. and the point of land between Lost Lake and Lost River bears N 78° 20' W. 1551.6 ft. 563.4 vs; thence following the shore line of said Lost River with its meanders, at the mean high tide line the following courses and distances;

N 89° 43' E. ~~199.6~~ ft. 71.94 vs.

to a 4" x 4" stake on the bank of said Lost River, said stake being also the NW corner of Mining Claim No. 3A; thence S 10° E. ~~261~~ ft. 93.96 vs. crossing said river to a 4" x 4" stake on the opposite bank, said stake being also the SW corner of Mining Claim No. 3A; thence with the meanders of the bank of Lost River at the mean high tide line the following courses and distances;

W ~~300~~ ft. 72 vs.

to a 4" x 4" stake in the mean high tide line of the shore of Lost River; thence N 10° W ~~260~~ ft. 93.46 vs. crossing the said River to the place of beginning.

Surveyed May 21, 1927.
Chainmen T. A. Jenkins
W.O. Work
Variation - 8-00 East

T. A. Jenkins
T. A. Jenkins
County Surveyor, Chambers County, Texas.

I, T. A. Jenkins, County Surveyor of Chambers County, Texas, do hereby certify that the above field notes were compiled from a survey made on the ground and from records of former surveys on file in my office; that the corners of the above described claim were set on the ground by me according to law, and that the corners, boundaries and lines, both natural and artificial are truly and correctly described and set forth in the above field notes. The location of said claim is shown on the attached map, and the map and field notes were recorded in my office in Book "J", page 187 of the County Surveyor's official records on June 3, A.D. 1927.

Dated June 3, 1927.

T. A. Jenkins
T. A. Jenkins
County Surveyor, Chambers County, Texas.

2

Min F 12729 2

Min Appl. No. 17916

Field Notes
filed

June 9, 1927

J. T. Robison
Comr.

Lee Hawkins
Clerk.

Contains more than
4 sides otherwise OK
6/15/27
mc

RECORDED AS STATE
120

JUN 9 1927

J. M. HAMILTON
RECEIVED

Counter 17954

STATE OF TEXAS
COUNTY OF CHAMBERS

MINING CLAIM
Name LOST RIVER "A"
Number 3A

Field notes of a survey of 9.57 acres of submerged land made for A. J. Long by virtue of his application made under Chapter 79, Act approved July 31, 1919, filed with the County Surveyor of Chambers County, Texas, on March 7, 1927, and recorded the same day in Book "J", page 6 of the County Surveyor's records. Said survey is situated in Chambers County, Texas, about N 45° W 7 1/2 miles from Anahuac, the County Seat of said County, and is a part of the bed of LOST RIVER, Mineral File #9484, and is further described as follows:

Beginning at a 4" x 4" stake on the N bank of Lost River at the mean high tide line, said stake being also the NE corner of Mining Claim # 2 1/2 a, from which the SW corner of the E. H. Wallis Survey bears S 79° 40' W 1761.2 ft. 654.03 vs. and the point of land between Lost Lake & Lost River bears S 79° 40' W 1761.2 ft. 634.03 vs. thence following the shore line of said Lost River with its meanders, at the mean high tide line the following courses and distances:

N ~~81°~~ 76° 45' E 121.1 ft. 43.60 vs.
N 71° 20' E 455 ft. 163.80 vs.
N 53° 40' E 603 ft. 217.08 vs.
N 35° 56' E 73 ft. 26.28 vs.

to a 4" x 4" stake on the bank of said Lost River, said stake being also the NW corner of Mining Claim # 4; thence S 54° 30' E 316 ft. 114.48 vs. crossing said river to a 4" x 4" stake on the opposite bank, said stake being also the SW corner of Mining Claim # 4; thence with the meanders of the bank of Lost River at the mean high tide line the following courses and distances:

S 43° 45' W 450 ft. 162.00 vs.
S 66° 25' W 680 ft. 244.80 vs.
S 79° 42' W 363.6 ft. 130.88 vs.

to a 4" x 4" stake in the mean high tide line of the shore of Lost River; thence N 10° W 361 ft. 93.96 vs. crossing the said River to the place of beginning.

Surveyed April 11 1927
Chainmen - ~~W. O. Work~~ T. A. Jenkins
- ~~W. O. Work~~ W. O. Work
Variation 8-00 East

T. A. Jenkins
County Surveyor, Chambers County, Texas

I, T. A. Jenkins, County Surveyor of Chambers County, Texas, do hereby certify that the above field notes were compiled from a survey made on the ground and from records of former surveys on file in my office; that the corners of the above described claim were set on the ground by me according to law, and that the corners, boundaries and lines, both natural and artificial are truly and correctly described and set forth in the above field notes. The location of said claim is shown on the attached map, and the map and field notes were recorded in my office in Book "J", page 188 of the County Surveyor's official records on June 3 A.D. 1927.

Dated June 3, 1927

T. A. Jenkins
County Surveyor, Chambers County, Texas.

Min. Appl. No. 17917

Field Notes
filed
June 9, 1927.
J. T. Robison
Lee Hawkins
Lee

Cancelled
Cor. 7/2

Contains more than 4 sides

FN dont close

Error in Lat 28 Vs.

11. 1. Sep 43 vs.

Correction ref.

6/15/27

Me

JUN-9 1927

J. M. HAMILTON
RECEIVED

Counter 17958

STATE OF TEXAS
COUNTY OF CHAMBERS

MINING CLAIM
Name LOST RIVER "A"
Number 4A

Field notes of a survey of 11.14 acres of submerged land made for A. J. Long by virtue of his application made under Chapter 79, Act approved July 31, 1919, filed with the County Surveyor of Chambers County, Texas, on March 7, 1927, and recorded the same day in Book "J", page 7 of the County Surveyor's records. Said survey is situated in Chambers County, Texas, about N 45° W 7 1/2 miles from Anahuac, the County Seat of said County, and is a part of the bed of LOST RIVER, Mineral File #9484, and is further described as follows:

Beginning at a 4" x 4" stake on the N bank of Lost River at the mean high tide line, said stake being also the NE corner of Mining Claim # 3 A, from which the SW corner of the E. H. R. Wallis Survey bears S 84° 34' W 2820.8 ft. 1015.49 ~~vs. and the point of land between Lost Lake & Lost River~~ bears S 84° 34' W 2820.8 ft. 1015.49 ~~thence~~ following the shore line of said Lost River with its meanders, at the mean high tide line the following courses and distances:

N 38° 21' E 905.2 ft. 289.86 ~~vs.~~
N 48° 50' E 557.6 ft. 200.75 ~~gs.~~

to a 4" x 4" stake on the bank of said Lost River, said stake being also the NE corner of Mining Claim # 4A; thence S 41° 51' E 350 ft. 116.80 ~~vs.~~ crossing said river to a 4" x 4" stake on the opposite bank, said stake being also the SE corner of Mining Claim # 4A; thence with the meanders of the bank of Lost River at the mean high tide line the following courses and distances:

S 46° 44' W 485.8 ft. 174.88 ~~vs.~~
S 40 38 W 874 314.64
S 43 45 W 27 9.70

to a 4" x 4" stake in the mean high tide line of the shore of Lost River; thence N 54° 30' W 316 ft. 114.18 ~~vs.~~ crossing the said River to the place of beginning.

Surveyed April 11 1927
Chainmen - ~~Franklin~~ T. A. Jenkins
- ~~Franklin~~ W. O. Work
Variation 8-00 East

T. A. Jenkins
County Surveyor, Chambers County, Texas

I, T. A. Jenkins, County Surveyor of Chambers County, Texas, do hereby certify that the above field notes were compiled from a survey made on the ground and from records of former surveys on file in my office; that the corners of the above described claim were set on the ground by me according to law, and that the corners, boundaries and lines, both natural and artificial are truly and correctly described and set forth in the above field notes. The location of said claim is shown on the attached map, and the map and field notes were recorded in my office in Book "J", page 189 of the County Surveyor's official records on June 3 A.D. 1927.

Dated June 3, 1927

T. A. Jenkins
County Surveyor, Chambers County, Texas.

Counter 17959

4

STATE OF TEXAS
COUNTY OF CHAMBERS

MINING CLAIM
Name LOST RIVER "A"
Number 4A

Field notes of a survey of 11.14 acres of submerged land made for A.J.Long by virtue of his application made under Chapter 79, Act approved July 31, 1919, filed with the County Surveyor of Chambers County, Texas, on March 7, 1927, and recorded the same day in Book "J", page 7 of the County Surveyor's records. Said survey is situated in Chambers County, Texas, about N 45° W. 7½ miles from Anahuac, the County Seat of said County, and is a part of the bed of LOST RIVER, Mineral File #9484, and is further described as follows:

Beginning at a 4" x 4" stake on the N. bank of Lost River at the mean high tide line, said stake being also the NE corner of Mining Claim #3A, from which the SW corner of the E.H.R.Wallis Survey bears S 84° 34' W. 2820.8 ft. 1015.49 vs. and the point of land between Lost Lake and Lost river bears S. 84° 34' W. 2820.8 ft. 1015.49 vs; thence following the shore line of said Lost River with its meanders, at the mean high tide line the following courses and distances;

325.67

N 38° 21' E. ~~205.2 ft.~~ 207.36 vs.
N 48° 50' E. ~~557.6 ft.~~ 200.75 vs.

to a 4" x 4" stake on the bank of said Lost river, said stake being also the N.W corner of Mining Claim #4A; thence S 41° 50' E. ~~330 ft.~~ 118.80 vs. crossing said river to a 4" x 4" stake on the opposite bank, said stake being also the SE corner of Mining Claim #4A; thence with the meanders of the bank of Lost River at the mean high tide line the following courses and distances;

S 46° 44' W. ~~485.8 ft.~~ 174.88 vs.
S 40 38 W. ~~374~~ 314.64
S 43 45 W. ~~27~~ 9.70

To a 4" x 4" stake in the mean high tide line of the shore of Lost River; thence N 54° 30' W. ~~318 ft.~~ 114.48 vs. crossing the said River to the place of beginning.

Surveyed April 11, 1927.
Chairmen T. A. Jenkins
W.O.Work
Variation 8-00 East

T. A. Jenkins
T. A. Jenkins
County Surveyor, Chambers Co. Texas.

I, T. A. Jenkins, County Surveyor of Chambers County, Texas, do hereby certify that the above field notes were compiled from a survey made on the ground and from records of former surveys on file in my office; that the corners of the above described claim were set on the ground by me according to law, and that the corners, boundaries and lines, both natural and artificial are truly and correctly described and set forth in the above field notes. The location of said claim is shown on the attached map, and the map and field notes were recorded in my office in Book "J", page 189 of the County Surveyor's official records on June 3, A.D. 1927.

Dated June 3, 1927.

T. A. Jenkins
T. A. Jenkins
County Surveyor, Chambers Co., Texas.

2

Min. 1. 12731
Min. Appl. No. 17918
Field Notes
filed
June 9, 1927
J. T. Robison
Lee Hawkins Comr,
Clerk.

OK on map
6/15/27
me

RECEIVED AS STATED
100
JUN 9 1927
J. M. HAMILTON
RECEIVED

Counter 17961

STATE OF TEXAS

MINING CLAIM

COUNTY OF CHAMBERS

Name LOST RIVER "A"

Number 41A

Field notes of a survey of 2.49 acres of submerged land made for A. J. Long by virtue of his application made under Chapter 79, Act approved July 31, 1919, filed with the County Surveyor of Chambers County, Texas, on April 18, 1927, and recorded the same day in Book "J", page 124 of the County Surveyor's records. Said survey is situated in Chambers County, Texas, about N 45° W 7 1/2 miles from Anahuac, the County Seat of said County, and is a part of the bed of LOST RIVER, Mineral File #9484, and is further described as follows:

Beginning at a 4" x 4" stake on the N bank of Lost River at the mean high tide line, said stake being also the NE corner of Mining Claim # 4A, from which the SW corner of the E. H. R. Wallis Survey bears S 87° 57' W 3791 ft. 1364.76 vs. and the point of land between Lost Lake & Lost River bears S 87° 57' W 3791 ft. 1364.76 vs. thence following the shore line of said Lost River with its meanders, at the mean high tide line the following courses and distances:

N 53° 13 1/2' E 300.0 ft. 108.31 vs.

to a 4" x 4" stake on the bank of said Lost River, said stake being also the NW corner of Mining Claim # 5 a; thence S 41° 50' E 317 ft. 114.12 vs. crossing said river to a 4" x 4" stake on the opposite bank, said stake being also the SE corner of Mining Claim # 5A; thence with the meanders of the bank of Lost River at the mean high tide line the following courses and distances:

S 50° 45' W 300 ft. 108 vs.

to a 4" x 4" stake in the mean high tide line of the shore of Lost River; thence N 41° 50' W 330 ft. 118.8 vs. crossing the said River to the place of beginning.

Surveyed May 21 1927
Chainmen - Franklin Mayes T. A. Jenkins
- Franklin Mayes W. O. Work
Variation 8-00 East

T. A. Jenkins
County Surveyor, Chambers County, Texas

I, T. A. Jenkins, County Surveyor of Chambers County, Texas, do hereby certify that the above field notes were compiled from a survey made on the ground and from records of former surveys on file in my office; that the corners of the above described claim were set on the ground by me according to law, and that the corners, boundaries and lines, both natural and artificial are truly and correctly described and set forth in the above field notes. The location of said claim is shown on the attached map, and the map and field notes were recorded in my office in Book "J", page 190 of the County Surveyor's official records on June 3 A.D. 1927.

Dated June 3, 1927

T. A. Jenkins
County Surveyor, Chambers County, Texas.

Counter 17962

8

12732
Min. Appl. No. 17913
Field Notes
filed
June 9, 1927
J. T. Robinson
Comr.,
Lee Hawkins
clerk.

OK on map
6/17/27 mc

PAID AS STATED
0.100
JUN 9 1927
J. M. HAMILTON
RECEIVED

County 17963

STATE OF TEXAS
COUNTY OF CHAMBERS

2
MINING CLAIM
Name LOST RIVER "A"
Number 5A

Field notes of a survey of 9.94 acres of submerged land made for A. J. Long by virtue of his application made under Chapter 79, Act approved July 31, 1919, filed with the County Surveyor of Chambers County, Texas, on March 7, 1927, and recorded the same day in Book "J", page 8 of the County Surveyor's records. Said survey is situated in Chambers County, Texas, about N 49¹/₂° W 6³/₄ miles from Anahuac, the County Seat of said County, and is a part of the bed of LOST RIVER, Mineral File #9484, and is further described as follows:

Beginning at a 4" x 4" stake on the north bank of Lost River at the mean high tide line, said stake being also the N. E. corner of Mining Claim # 4¹/₂ A, from which the S.W. corner of the E. H. R. Wallis Survey bears S 69°10' W 4311.9 ft. 1552.28 and the point of land between Lost Lake & Lost River bears S 69°10' W 4311.9 1552.59 thence following the shore line of said Lost River with its meanders, at the mean high tide line the following courses and distances:

| | | |
|------------|----------------------|------------|
| N 44°59' E | 444.7 ft. | 169.09 vs. |
| N 35°45' E | 505.4 " | 181.80 " |
| N 29°20' E | 215.0 " | 77.40 " |
| N 0°46' W | 29.7 " | 10.68 " |

to a 4" x 4" stake on the bank of said Lost River, said stake being also the SW corner of Mining Claim # 6A; thence S 88°40' E 368 ft. 132.48 vs. crossing said river to a 4" x 4" stake on the opposite bank; said stake being also the S. E. corner of Mining Claim # 6A; thence with the meanders of the bank of Lost River at the mean high tide line the following courses and distances:

| | | |
|---|--------------------|------------|
| S 29°55' W | 470 ft. | 169.20 vs. |
| S 32°25' W | 368 " | 132.48 " |
| S 39°10' W | 380 " | 136.80 " |
| S 51°50 ¹ / ₂ ' W | 253.2 " | 91.16 " |

to a 4" x 4" stake in the mean high tide line of the shore of Lost River; thence N 41°50' W 317 ft. 114.12 crossing the said River to the place of beginning.

Surveyed May 21, 1927
Chainmen - ~~Frank Mayes~~ T. A. Jenkins
- ~~Burt Taylor~~ W. O. Work
Variation 8-00 East

T. A. Jenkins
County Surveyor, Chambers County, Texas

I, T. A. Jenkins, County Surveyor of Chambers County, Texas, do hereby certify that the above field notes were compiled from a survey made on the ground and from records of former surveys on file in my office; that the corners of the above described claim were set on the ground by me according to law, and that the corners, boundaries and lines, both natural and artificial are truly and correctly described and set forth in the above field notes. The location of said claim is shown on the attached map, and the map and field notes were recorded in my office in Book "J", page 191 of the County Surveyor's official records on June 3, 1927 A.D. 1927.

Dated June 3, 1927.

T. A. Jenkins
County Surveyor, Chambers County, Texas.

1, un 1-12733
Min. Appl. No. 17920

Field Notes
filed
June 9, 1927.
J. T. Robison
Comd.
Lee Hawkins
Clerk.

Cancelled
by Com. J. T. R.

RECEIVED AS STATED

JUN 9 1927

J. M. HAMILTON,
RECEIVED

Counter 17965

STATE OF TEXAS

COUNTY OF CHAMBERS

MINING CLAIM

Name LOST RIVER "A"

Number 6A

Field notes of a survey of 107.8 ^{107.8} acres of submerged land made for A. J. Long by virtue of his application made under Chapter 79, Act approved July 31, 1919, filed with the County Surveyor of Chambers County, Texas, on March 7, 1927, and recorded the same day in Book "J", page 9 of the County Surveyor's records. Said survey is situated in Chambers County, Texas, about N 49° W 6 1/2 miles from Anahuac, the County Seat of said County, and is a part of the bed of LOST RIVER, Mineral File #9484, and is further described as follows:

Beginning at a 4" x 4" stake on the W bank of Lost River at the mean high tide line, said stake being also the N. W. corner of Mining Claim # 5 A, from which the S. W. corner of the E. H. R. Wallis Survey bears S 62° 27' W 5350.6 ft. 1926.21 vs and the point of land between Lost Lake and Lost River bears S 62° 27' W 5350.6 ft. 1926.21 vs thence following the shore line of said Lost River with its meanders, at the mean high tide line the following courses and distances:

| | | |
|----------------|------------------|----------|
| N 8° 28' E | <u>212.7 ft.</u> | 76.42 vs |
| N 15° 45' W | <u>188.0 "</u> | 67.68 " |
| N 19° 32' W | <u>496.3 "</u> | 178.67 " |
| N 8° 05' E | <u>814.0 "</u> | 113.04 " |
| N 25° 00 1/2 E | <u>221.3 "</u> | 79.84 " |

to a 4" x 4" stake on the bank of said Lost River, said stake being also the S. W. corner of Mining Claim # 6 1/2 A; thence N 89° 45' E 312 ft. 103.32 vs. crossing said river to a 4" x 4" stake on the opposite bank, said stake being also the S. E. corner of Mining Claim # 6 1/2 A; thence with the meanders of the bank of Lost River at the mean high tide line the following courses and distances:

| | | |
|-------------|------------------|-----------|
| S 19° 50' W | <u>269.6 ft.</u> | 97.07 vs. |
| S 2° 46' W | <u>218.0 "</u> | 78.48 " |
| S 18° 37' E | <u>731.0 "</u> | 263.16 " |
| S 7° 15' W | <u>218.0 "</u> | 78.48 " |

to a 4" x 4" stake in the mean high tide line of the shore of Lost River; thence S 88° 40' W 368 ft. 132.48 vs. crossing the said River to the place of beginning.

Surveyed April 11, 1927
Chainmen - Boyd Mayes T. A. Jenkins,
- Boyd Mayes W. O. Work
Variation 8-00 East

T. A. Jenkins
County Surveyor, Chambers County, Texas

I, T. A. Jenkins, County Surveyor of Chambers County, Texas, do hereby certify that the above field notes were compiled from a survey made on the ground and from records of former surveys on file in my office; that the corners of the above described claim were set on the ground by me according to law, and that the corners, boundaries and lines, both natural and artificial are truly and correctly described and set forth in the above field notes. The location of said claim is shown on the attached map, and the map and field notes were recorded in my office in Book "J", page 192 of the County Surveyor's official records on June 3, A.D. 1927.

Dated June 3, 1927.

T. A. Jenkins
County Surveyor, Chambers County, Texas.

Counter 17966

STATE OF TEXAS
COUNTY OF CHAMBERS

MINING CLAIM
Name LOST RIVER "A"

NUMBER 6A

Field notes of a survey of 10.78 acres of submerged land made for A. J. Long by virtue of his application made under Chapter 79, Act approved July 31, 1919, filed with the County Surveyor of Chambers County, Texas, on March 7, 1927, and recorded in same day in Book "J", page 9 of the County Surveyor's records. Said survey is situated in Chambers County, Texas, about N 49° W 6½ miles from Anahuac, the County Seat of said County, and is a part of the bed of LOST RIVER, Mineral File #9484, and is further described as follows:

Beginning at a 4" x 4" stake on the W. bank of Lost River at the mean high tide line, said stake being also the N.W. cor. of Mining Claim #5-A, from which the S.W. corner of the E.H.R. Wallis Survey bears S 62° 27' W. 5350.6 ft. 1926.21 vs. and the point of land between Lost Lake and Lost River bears S 62° 27' W. 5350.6 ft. 1926.21 vs; Thence following the shore line of said Lost River with its meanders, at the mean high tide line the following courses and distances:

| | | |
|-------------|----------------------|-------------------------|
| N 8° 28' E | 212.7 ft. | 76.42 ⁵⁷ vs. |
| N 15° 45' W | 132.0 " | 67.68 " |
| N 19° 32' W | 426.3 " | 178.67 " |
| N 8° 05' E | 314.0 " | 113.04 " |
| N 25° 00½ E | 221.3 " | 79.84 ⁶⁷ " |

to a 4" x 4" stake on the bank of said Lost River, said stake being also the S.W. corner of Mining Claim #6½A; thence N. 89° 45' E. ~~312 ft. 103.32~~ vs. crossing said river to a 4" x 4" stake on the opposite bank, said stake being also the S.E. corner of Mining Claim #6½A; thence with the meanders of the bank of Lost River at the mean high tide line the following courses and distances;

| | | |
|-------------|----------------------|-----------|
| S 19° 50' W | 269.0 ft. | 97.07 vs. |
| S 2° 46' W | 218.0 | 78.48 |
| S 18° 37' E | 231.0 | 263.16 |
| S 7° 15' W | 218.0 | 78.48 |

to a 4" x 4" stake in the mean high tide line of the shore of Lost River; thence N. 88° 40' W. ~~368 ft. 132.48~~ vs. crossing the said River to the place of beginning.

Surveyed April 11, 1927.

Chainmen T.A. Jenkins,

W.O. Work

Variation 8-00 East.

T.A. Jenkins
County Surveyor, Chambers County, Texas.

I, T.A. Jenkins, County Surveyor of Chambers County, Texas, do hereby certify that the above field notes were compiled from a survey made on the ground and from records of former surveys on file in my office; that the corners of the above described claim were set on the ground by me according to law, and that the corners, boundaries and lines, both natural and artificial are truly and correctly described and set forth in the above field notes. The location of claim is shown on the attached map, and the map and field notes were recorded in my office in Book "J", page 192, of the County Surveyor's official records on June 3, A.D. 1927.

Dated June 3, 1927.

T.A. Jenkins
County Surveyor Chambers Co., Texas.

Counter 17967

ME-12734

Min. Appl. No. 12921

Field Notes

filed

June 9, 1927

J. T. Robinson

Lee Hawkins Comr,
Berk.

Cancelled
Cor. 7H

FIN dont close

Error in Lat 69 Vs.

Cor. req.

6/17/27

me

180
RECEIVED STATE

JUN 9 1927

J. M. HAMILTON
CLERK

Counter 17968

STATE OF TEXAS

COUNTY OF CHAMBERS

MINING CLAIM

Name LOST RIVER "A"

Number 6 1/2 A

Field notes of a survey of 3.27 acres of submerged land made for A. J. Long by virtue of his application made under Chapter 79, Act approved July 31, 1919, filed with the County Surveyor of Chambers County, Texas, on ~~March 27~~ ^{April 18}, 1927, and recorded the same day in Book "J", page 125 of the County Surveyor's records. Said survey is situated in Chambers County, Texas, about N 40° W 7 1/2 miles from Anahuac, the County Seat of said County, and is a part of the bed of LOST RIVER, Mineral File #9484, and is further described as follows:

Beginning at a 4" x 4" stake on the W bank of Lost River at the mean high tide line, said stake being also the N.W. corner of Mining Claim # 6, from which the N.E. corner of the E.H.R. Wallis Survey bears N 52° 41' W 1691.5 ft. 608.94 vs. and a small tree marked x bears N 9° 10 1/2' E 450 ft. 162.29 vs.; thence following the shore line of said Lost River with its meanders, at the mean high tide line the following courses and distances:

N 9° 10 1/2' E 450.8 ft. 162.29 vs.

small tree
to a ~~4" x 4"~~ stake on the bank of said Lost River, said stake being also the SW corner of Mining Claim # 7 A; thence N 82° 30' E 310 ft. 111.60 vs. crossing said river to a 4" x 4" stake on the opposite bank, said stake being also the S.E. corner of Mining Claim # 7 A; thence with the meanders of the bank of Lost River at the mean high tide line the following courses and distances:

N 4° W 37 ft. 31.32 vs.
S 8° 45' W 142 " 144.72 "

to a 4" x 4" stake in the mean high tide line of the shore of Lost River; thence S 89° 45' W 312 ft. 112.32 vs. crossing the said River to the place of beginning.

Surveyed May 21, 1927
Chainmen - ~~Boyd Mayers~~ T. A. Jenkins
- ~~Boyd Mayers~~ W. O. Work
Variation 8-00 East

T. A. Jenkins
County Surveyor, Chambers County, Texas

I, T. A. Jenkins, County Surveyor of Chambers County, Texas, do hereby certify that the above field notes were compiled from a survey made on the ground and from records of former surveys on file in my office; that the corners of the above described claim were set on the ground by me according to law, and that the corners, boundaries and lines, both natural and artificial are truly and correctly described and set forth in the above field notes. The location of said claim is shown on the attached map, and the map and field notes were recorded in my office in Book "J", page 193 of the County Surveyor's official records on June 3, A.D. 1927.

Dated June 3, 1927.

T. A. Jenkins
County Surveyor, Chambers County, Texas.

STATE OF TEXAS
COUNTY OF CHAMBERS

MINING CLAIM
Name LOST RIVER "A"

Number 6 $\frac{1}{2}$ A

Field notes of a survey of 3.27 acres of submerged land made for A. J. Long by virtue of his application made under Chapter 79, Act approved July 31, 1919, filed with the County Surveyor of Chambers County, Texas, on April 18, 1927, and recorded the same day in Book "J", page 125 of the County Surveyor's records. Said survey is situated in Chambers County, Texas, about N 40° W. 7 $\frac{1}{4}$ miles from Anahuac, the County Seat of said County, and is a part of the bed of LOST RIVER, Mineral FILE #9484; and is further described as follows:

Beginning at a 4" x 4" stake on the W. bank of Lost River at the mean high tide line, said stake being also the N.W. corner of Mining Claim #6, from which the N.E. corner of the E.H.R. Wallis Survey bears N 52° 41' W. 1691.5 ft. 608.94 vs. and a small tree marked x bears N 9° 10 $\frac{1}{2}$ ' E 450 ft. 162.29 vs; thence following the shore line of said Lost River with its meanders, at the mean high tide line the following courses and distances:

N 9° 10 $\frac{1}{2}$ ' E ~~450.8 ft.~~ 162.29 vs.

to a small tree stake on the bank of said Lost River, said stake being also the S.W. corner of Mining Claim #7-A; thence N 82° 30' E. 310 ft. 111.60 vs. crossing said river to a 4" x 4" stake on the opposite bank, said stake being also the S.E. corner of Mining Claim #7-A; thence with the meanders of the bank of Lost River at the mean high tide line the following courses and distances:

| | | |
|------------|--------|-----------|
| S 4° W | 87 ft. | 31.32 vs. |
| S 8° 45' W | 402 " | 144.72 " |

to a 4" x 4" stake in the mean high tide line of the shore of Lost River; thence S. 89° 45' W 312 ft. 112.32 vs. crossing the said River to the place of beginning.

Surveyed May 21, 1927.
Chainmen T. A. Jenkins
W. O. Work.

T. A. Jenkins
T. A. Jenkins
County Surveyor, Chambers County, Texas.

Variation 8-00 East

I, T. A. Jenkins, County Surveyor of Chambers County, Texas, do hereby certify that the above field notes were compiled from a survey made on the ground and from records of former surveys on file in my office; that the corners of the above described claim were set on the ground by me according to law, and that the corners, boundaries and lines, both natural and artificial are truly and correctly described and set forth in the above field notes. The location of said claim is shown on the attached map, and the map and field notes were recorded in my office in Book "J", page 193 of the County Surveyor's official records on June 3, A.D. 1927.

T. A. Jenkins
T. A. Jenkins
County Surveyor, Chambers County, Texas.

Dated June 3, 1927.

2

Min. t. 12735 2
Min. Appl. No. 17922

Field Notes

filed 27
J. T. Robinson
Comr,
Lee Hawkins
blat.

Cancelled
Car 7/27

FN dont Close
Error in Lat 47 Vs
" " Dep 63 Vs
6/17/27
mc

RECEIVED AG STATE
\$ 1.00
JUN 9 1927
J. M. HAMILTON
RECEIVER

Counter 17971

STATE OF TEXAS
COUNTY OF CHAMBERS

MINING CLAIM
Name LOST RIVER "A"
Number 7 A

Field notes of a survey of 9.94 acres of submerged land made for A. J. Long by virtue of his application made under Chapter 79, Act approved July 31, 1919, filed with the County Surveyor of Chambers County, Texas, on March 7, 1927, and recorded the same day in Book "J", page 10 of the County Surveyor's records. Said survey is situated in Chambers County, Texas, about N 40° W 7 1/2 miles from Anahuac, the County Seat of said County, and is a part of the bed of LOST RIVER, Mineral File #9484, and is further described as follows:

Beginning at a 4" x 4" stake on the W bank of Lost River at the mean high tide line, said stake being also the N. W. corner of Mining Claim # 6 1/2 A, from which the N. E. corner of the E. H. R. Wallis Survey bears N 52° 41' W 2248.3 ft. 809.38 vs. and the south bank of the mouth of Wiggins Bayou bears S 10° 41' E 1856.1 ft. 668.20 vs. thence following the shore line of said Lost River with its meanders, at the mean high tide line the following courses and distances:

| | | |
|-----------------|---------|-----------|
| N 23° 55 1/2' W | 250 ft. | 90.00 vs. |
| N 35° 10' W | 117 " | 42.12 " |
| N 52° 35' W | 177 " | 63.72 " |
| N 65° 40' W | 152 " | 54.72 " |
| N 69° 50' W | 252 " | 90.72 " |
| N 70° 44 1/2' W | 71.3 " | 25.65 " |

to a 4" x 4" stake on the bank of said Lost River, said stake being also the SW corner of Mining Claim # 8 A; thence N 22° 50' E 498 ft. 147.88 vs. crossing said river to a 4" x 4" stake on the opposite bank, said stake being also the S. E. corner of Mining Claim # 8 A; thence with the meanders of the bank of Lost River at the mean high tide line the following courses and distances:

| | | |
|-------------|-----------|------------|
| S 66° 06' E | 492.5 ft. | 177.31 vs. |
| S 44° 24' E | 431.0 " | 155.16 " |
| S 28° 06' E | 258.0 " | 92.88 " |
| S 70° 35' E | 207.0 " | 74.52 " |

to a 4" x 4" stake in the mean high tide line of the shore of Lost River; thence S 82° 30' W 310 ft. 111.60 vs. crossing the said River to the place of beginning.

Surveyed April 11, 1927
Chainmen - ~~Brent Mayes~~ T. A. Jenkins
- ~~Brent Mayes~~ W. O. Work
Variation 8-00 East

T. A. Jenkins
County Surveyor, Chambers County, Texas

I, T. A. Jenkins, County Surveyor of Chambers County, Texas, do hereby certify that the above field notes were compiled from a survey made on the ground and from records of former surveys on file in my office; that the corners of the above described claim were set on the ground by me according to law, and that the corners, boundaries and lines, both natural and artificial are truly and correctly described and set forth in the above field notes. The location of said claim is shown on the attached map, and the map and field notes were recorded in my office in Book "J", page 194 of the County Surveyor's official records on June 3, A.D. 1927.

Dated June 3, 1927.

T. A. Jenkins
County Surveyor, Chambers County, Texas.

STATE OF TEXAS
COUNTY OF CHAMBERS

4
MINING CLAIM
Name LOST RIVER "A"
Number 7A

Field notes of a survey of 9.94 acres of submerged land made for A. J. Long by virtue of his application made under Chapter 79, Act approved July 31, 1919, filed with the County Surveyor of Chambers County, Texas, on March 7, 1927, and recorded the same day in Book "J", page 10 of the County Surveyor's records. Said survey is situated in Chambers County, Texas, about N 40° W 7½ miles from Anahuac, the County Seat of said County, and is a part of the bed of LOST RIVER, Mineral File #9484, and is further described as follows:

Beginning at a 4" x 4" stake on the W. bank of Lost River, at the mean high tide line, said stake being also the N.W. corner of Mining Claim #6½A, from which the N.E. corner of the E.H.R. Wallis Survey bears N 52° 41' W. 2248.3 ft. 809.38 vs. and the south bank of the mouth of Wiggins Bayou bears S 10° 41' E. 1856.1 ft. 668.20 vs; thence following the shore line of said Lost River with its meanders, at the mean high tide line the following courses and distances:

| | | |
|--------------|---------|-----------|
| N 23° 55½' W | 250 ft. | 90.00 vs. |
| N 35° 10' W | 117 " | 42.12 " |
| N 52° 35' W | 177 " | 63.72 " |
| N 65° 40' W | 152 " | 54.72 " |
| N 69° 50' W | 252 " | 90.72 " |
| N 70° 44½' W | 71.3 " | 25.65 " |

to a 4" x 4" stake on the bank of said Lost River, said stake being also the S.W. corner of Mining Claim #8A; thence N 22° 50' E. 408 ft. 147.88 vs. crossing said river to a 4" x 4" stake on the opposite bank, said stake being also the S.E. corner of Mining Claim #8A; thence with the meanders of the bank of Lost River at the mean high tide line the following courses and distances:

| | | |
|--------------|----------|------------|
| S 66° 06' E. | 492.5 ft | 177.31 vs. |
| S 44° 24' E | 431.0 " | 155.16 " |
| S 28° 06' E | 258.0 " | 92.88 " |
| S 7° 35' E. | 207.0 " | 74.52 " |

to a 4" x 4" stake in the mean high tide line of the shore of Lost River; thence S 82° 30' W. 310 ft. 111.60 vs. crossing the said River to the place of beginning.

Surveyed April 11, 1927.
Chairmen - T. A. Jenkins
W. C. Work
Variation 8-00 East

T. A. Jenkins
T. A. Jenkins
County Surveyor, Chambers County, Texas.

I, T. A. Jenkins, County Surveyor of Chambers County, Texas, do hereby certify that the above field notes were compiled from a survey made on the ground and from records of former surveys on file in my office; that the corners of the above described claim were set on the ground by me according to law, and that the corners, boundaries and lines, both natural and artificial are truly and correctly described and set forth in the above field notes. The location of said claim is shown on the attached map, and the map and field notes were recorded in my office in Book "J" page 194 of the County Surveyor's official records on June 3, A.D. 1927.

T. A. Jenkins
T. A. Jenkins
County Surveyor, Chambers County, Texas.

Dated June 3, 1927.

111111 12736
 Min. Appl. No. 12736
 Field Notes
 filed
 June 9, 1927
 J. F. Robinson
 Lee Hawkins born,
 clerk

~~Cancelled~~

FN dont close
 Error in lat 186
 " " Sep 26 1/2
 Cor. reg
 6/17/27
 m

100
 JUN 9 1927
 J. M. HAMILTON

County 17984

STATE OF TEXAS

COUNTY OF CHAMBERS

MINING CLAIM

Name LOST RIVER "A"

Number 8 A

Field notes of a survey of 7.37 acres of submerged land made for A. J. Long by virtue of his application made under Chapter 79, Act approved July 31, 1919, filed with the County Surveyor of Chambers County, Texas, on March 7, 1927, and recorded the same day in Book "J", page 11 of the County Surveyor's records. Said survey is situated in Chambers County, Texas, about N 40° W 7 3/4 miles from Anahuac, the County Seat of said County, and is a part of the bed of LOST RIVER, Mineral File #9484, and is further described as follows:

Beginning at a 4" x 4" stake on the W bank of Lost River at the mean high tide line, said stake being also the S. W. corner of Mining Claim # 7 A, from which the N. E. corner of the E. H. R. Wallis Survey bears N 54° 01' W 755.4 ft. 271.94 vs. and the south bank of the mouth of Wiggins Bayou bears S 24° 17' W 2664.4 ft. 959.18 thence following the shore line of said Lost River with its meanders, at the mean high tide line the following courses and distances:

| | | |
|-------------|-----------|-----------|
| N 61° 03' W | 219.5 ft. | 73.03 vs. |
| N 55° 01' W | 208.0 " | 73.08 vs. |
| N 51° 00' W | 321 " | 115.56 " |
| N 20° 38' W | 438 " | 157.68 " |
| N 10° 15' E | 246.3 " | 88.66 " |

to a 4" x 4" stake on the bank of said Lost River, said stake being also the S. W. corner of Mining Claim # 9 A; thence N 84° 30' E 312.9 ft. 112.9 vs. crossing said river to a 4" x 4" stake on the opposite bank, said stake being also the S. E. corner of Mining Claim # 9 A; thence with the meanders of the bank of Lost River at the mean high tide line the following courses and distances:

| | | |
|-------------|---------|-----------|
| S 22° 17' W | 207 ft. | 74.52 vs. |
| S 10° 15' W | 228 " | 82.08 " |
| S 25° 00' E | 227 " | 81.72 " |
| S 43° 35' E | 138 " | 49.68 " |
| S 69° 00' E | 380 " | 136.80 " |
| N 43° 07' W | 320 " | 133.20 " |
| S 68° 16' E | 382.6 " | 137.74 " |

to a 4" x 4" stake in the mean high tide line of the shore of Lost River; thence S 22° 50' W 408 ft. 147.88 vs. crossing the said River to the place of beginning.

Surveyed April 11, 1927
Chainmen - Frank Magner T. A. Jenkins
- Frank Magner W. O. Work
Variation 8-00 East

T. A. Jenkins
County Surveyor, Chambers County, Texas

I, T. A. Jenkins, County Surveyor of Chambers County, Texas, do hereby certify that the above field notes were compiled from a survey made on the ground and from records of former surveys on file in my office; that the corners of the above described claim were set on the ground by me according to law, and that the corners, boundaries and lines, both natural and artificial are truly and correctly described and set forth in the above field notes. The location of said claim is shown on the attached map, and the map and field notes were recorded in my office in Book "J", page 195 of the County Surveyor's official records on June 3, A.D. 1927.

Dated June 3, 1927.

T. A. Jenkins
County Surveyor, Chambers County, Texas.

Counter 17975

STATE OF TEXAS

CORRECTED FIELD NOTES OF MINING CLAIM:

COUNTY OF CHAMBERS

NAME: Lost River "A"

Number 8-A

Field notes of a survey of 7.37 acres of submerged land made for A. J. Long by virtue of his application made under Chapter 79, Act approved July 31, 1919, filed with the County Surveyor of Chambers County, Texas, on March 7, 1927, and recorded the same day in Book "J", page 11 of the County Surveyor's records. Said survey is situated in Chambers County, Texas, about N. 40 deg. W 7 3/4 miles from Anahuac, the County Seat of Said County, and is a part of the bed of Lost River, Mineral File #9484, and is further described as follows:

Beginning at a 4" x 4" stake on the W. bank of Lost River at the mean high tide line, said stake being also the S.W. corner of Mining Claim #7-A from which the N. E. corner of the E. H. R. Wallis Survey bears N. 54 deg. 01' W. 755.4 ft. 271.94 vs. and the south bank of the mouth of Wiggins Bayou bears S 24 deg. 17' E. 2664.4 ft. 959.18 vs. thence following the shore line of said Lost River with its meanders, at the mean high tide line the following courses and distances:

| | | |
|------------------|-----------|------------|
| N. 61 deg. 03' W | 219.5 ft. | 79.03 vs. |
| N. 55 " 01' W | 208.0 " | 73.08 vs. |
| N. 51 " 00' W | 321. " | 115.56 vs. |
| N. 20 " 38' W | 438. " | 157.68 vs. |
| N. 10 " 15' E | 248.0 " | 89.28 vs. |

to a 4" x 4" stake on the bank of said Lost River, said stake being also the S.W. corner of Mining Claim #9-A; thence N 84 deg. 30' E. 312.9 ft. 112.64 vs. crossing said river to a 4" x 4" stake on the opposite bank, said stake being also the S.E. corner of Mining Claim #9-A; thence with the meanders of the bank of Lost River at the mean high tide line the following courses and distances:

| | | |
|------------------|-----------|------------|
| S. 22 deg. 17' W | 207 ft. | 74.52 vs. |
| S. 1 " 15' W | 238 " | 82.08 vs. |
| S. 25 " 00' E | 227 " | 81.72 vs. |
| S. 43 " 35' E | 138 " | 49.68 vs. |
| S. 69 " 00' " | 380 " | 136.80 vs. |
| N. 43 " 07' W | 370 " | 133.20 vs. |
| S. 68 " 16' E | 382.6 ft. | 137.74 vs. |

to a 4" x 4" stake in the mean high tide line of the shore of Lost River; thence S. 22 deg. 50' W. 408 ft. 146.88 vs. crossing the said River to the place of beginning.

Surveyed April 11, 1927

Chainmen - T.A. Jenkins

W.O. Work

corrected field notes made Jan'y 9th 1928.

W. O. Work

Licensed State Surveyor, Texas

I, W. O. Work, Licensed State Surveyor do hereby certify that the above field notes were compiled from a survey made on the ground and from records of former surveys on file in the County Surveyors office, Chambers County; that the corners of the above described claim were set on the ground by T. A. Jenkins, deceased, Surveyor of Chambers County, according to the law and that the meander corners, boundaries and lines, both natural and artificial are truly and correctly described and set forth in the above field notes. The location of said claim is shown on the attached map and the map and field notes were recorded in the official records in the office of the County Surveyor, Chambers County, Texas, in Book J, Page 224 on January 10, A. D. 1928. 2:15 o'clock P.M.

Dated Jan 10, 1928.

W. O. Work

Licensed State Surveyor - Texas.

County 17976

2

Min. Appl. No. 17925

Field Notes
filed

June 9, 1927

J. P. Robison
Comr,
Lee Perkins
Clerk

H. L. Hunt map
 Error on map
 OK 11/1/27
 me

JUN 9 1927

J. M. HAMILTON

Country 1997

STATE OF TEXAS

COUNTY OF CHAMBERS

MINING CLAIM

Name LOST RIVER "A"

Number 10 A

Field notes of a survey of 9.91 acres of submerged land made for A. J. Long by virtue of his application made under Chapter 79, Act approved July 31, 1919, filed with the County Surveyor of Chambers County, Texas, on March 7, 1927, and recorded the same day in Book "J", page 13 of the County Surveyor's records. Said survey is situated in Chambers County, Texas, about N 40° W 7 1/2 miles from Anahuac, the County Seat of said County, and is a part of the bed of LOST RIVER, Mineral File #9484, and is further described as follows:

Beginning at a 4" x 4" stake on the N bank of Lost River at the mean high tide line, said stake being also the N.E. corner of Mining Claim # 9 4, from which the N. E. corner of the E. H. R. Wallis Survey bears S 37° 49' W 1572 ft 565.92 vs. and a cypress marked x south bank mouth Hackberry Bayou bears S 77° E 1030 ft. 370.8 vs. thence following the shore line of said Lost River with its meanders, at the mean high tide line the following courses and distances:

| | | |
|-------------|----------------------|------------|
| S 86° 28' E | 298.8 ft. | 107.57 vs. |
| S 49° 30' E | 348.0 " | 125.28 " |
| S 6° 50' W | 45.0 " | 16.20 " |
| S 75° 15' E | 250 " | 90.00 " |
| N 62° 00' E | 158 " | 56.88 " |
| N 45° 06' E | 196.8 " | 70.85 " |

to a 4" x 4" stake on the bank of said Lost River, said stake being also the S. W. corner of Mining Claim # 11 A; thence S 50° 10' E 298 ft. 110.88 vs. crossing said river to a 4" x 4" stake on the opposite bank, said stake being also the S. E. corner of Mining Claim # 11 A; thence with the meanders of the bank of Lost River at the mean high tide line the following courses and distances:

| | | |
|-------------|----------------------|-----------|
| S 43° 38' W | 144.8 ft. | 52.13 vs. |
| S 58° 31' W | 283.0 " | 101.88 " |
| S 86° 07' W | 250.0 " | 90.00 " |
| N 66° 30' W | 535.0 " | 192.60 " |
| N 66° 31' W | 238.5 " | 85.86 " |

to a 4" x 4" stake in the mean high tide line of the shore of Lost River; thence N 2° 40' W 299 ft. 107.64 vs. crossing the said River to the place of beginning.

Surveyed May 20, 1927
 Chainmen - ~~Frank Mayes~~ T. A. Jenkins
 - ~~Bonnie Mayes~~ W. O. Work
 Variation 8-00 East

T. A. Jenkins
 County Surveyor, Chambers County, Texas

I, T. A. Jenkins, County Surveyor of Chambers County, Texas, do hereby certify that the above field notes were compiled from a survey made on the ground and from records of former surveys on file in my office; that the corners of the above described claim were set on the ground by me according to law, and that the corners, boundaries and lines, both natural and artificial are truly and correctly described and set forth in the above field notes. The location of said claim is shown on the attached map, and the map and field notes were recorded in my office in Book "J", page 197 of the County Surveyor's official records on June 3, A.D. 1927.

Dated June 3, 1927

T. A. Jenkins
 County Surveyor, Chambers County, Texas.

County 17949

County Surveyor's Office
J. M. Hamilton
JUN 9 1927
J. M. Hamilton
100
RECEIVED
JUN 9 1927
J. M. Hamilton

M. F. 12739 2
Min. Appl. No. 17926
Field Notes
filed
June 9, 1927
J. T. Robinson
Lee Hawkins
Clerk.

OK on map
6/17/27
me

Y

STATE OF TEXAS
COUNTY OF CHANDLER

NOTARY PUBLIC
J. M. Hamilton

STATE OF TEXAS
COUNTY OF CHAMBERS

MINING CLAIM
Name LOST RIVER "A"

Number 11 A

Field notes of a survey of 869 acres of submerged land made for A. J. Long by virtue of his application made under Chapter 79, Act approved July 31, 1919, filed with the County Surveyor of Chambers County, Texas, on March 7, 1927, and recorded the same day in Book "J", page 14 of the County Surveyor's records. Said survey is situated in Chambers County, Texas, about N 40° W 7 1/2 miles from Anahuac, the County Seat of said County, and is a part of the bed of LOST RIVER, Mineral File #9484, and is further described as follows:

Beginning at a 4" x 4" stake on the N bank of Lost River at the mean high tide line, said stake being also the N. E. corner of Mining Claim # 10 A, from which the N. E. corner of the E. H. R. Wallis Survey bears S 61° 37' W 2319 ft. 834.84 vs. and a cypress marked x at the south bank of the mouth of Hackberry Bayou bears S 87° 28' W 2084 ft. 750.24 vs. thence following the shore line of said Lost River with its meanders, at the mean high tide line the following courses and distances:

| | | |
|-------------|----------|------------|
| N 35° 05' E | 739.3 ft | 266.15 vs. |
| N 13° 15' E | 240.0 " | 86.40 " |
| N 20° 20' E | 52.2 " | 18.86 " |

to a 4" x 4" stake on the bank of said Lost River, said stake being also the S. W. corner of Mining Claim # 12 A; thence N 68° 30' E 359.7 ft. 129.48 vs. crossing said river to a 4" x 4" stake on the opposite bank, said stake being also the S. E. corner of Mining Claim # 12 A; thence with the meanders of the bank of Lost River at the mean high tide line the following courses and distances:

| | | |
|-----------------|---------|------------|
| S 3° 04' W | 321 ft. | 115.56 vs. |
| S 22° 31' W | 245 " | 88.20 " |
| S 37° 05' W | 447 " | 160.92 " |
| S 26° 54' W | 232 " | 83.52 " |
| S 41° 48 1/2' W | 136.2 " | 49.03 " |

to a 4" x 4" stake in the mean high tide line of the shore of Lost River; thence N 50° 10' W 308 ft. 140.88 vs. crossing the said River to the place of beginning.

Surveyed May 20, 1927
Chainmen - Ernest Maguire T. A. Jenkins
- Ernest Maguire W. O. Work
Variation 8-00 East

T. A. Jenkins
County Surveyor, Chambers County, Texas

I, T. A. Jenkins, County Surveyor of Chambers County, Texas, do hereby certify that the above field notes were compiled from a survey made on the ground and from records of former surveys on file in my office; that the corners of the above described claim were set on the ground by me according to law, and that the corners, boundaries and lines, both natural and artificial are truly and correctly described and set forth in the above field notes. The location of said claim is shown on the attached map, and the map and field notes were recorded in my office in Book "J", page 198 of the County Surveyor's official records on June 3, A.D. 1927.

T. A. Jenkins
County Surveyor, Chambers County, Texas.

Dated June 3, 1927.

Counter 17980

2

Min. F. 12740
Min. Appl. No. 17927
Field Notes
filed

June 9, 1927
J. T. Robison
Comm.

Lee Hauking
Clerk

Canceled
by Cor. 7/11

FW don't close
Error in Lat 31 1/2

" " Dep 233 "

Cor. reg. 6/18/27
me

Received
1927

17927

RECEIVED AT STATION

100

JUN 9 1927

J. M. HAMILTON

Counter 17981

STATE OF TEXAS

COUNTY OF CHAMBERS

MINING CLAIM

Name LOST RIVER "A"

Number 12 A

Field notes of a survey of 11.85 acres of submerged land made for A. J. Long by virtue of his application made under Chapter 79, Act approved July 31, 1919, filed with the County Surveyor of Chambers County, Texas, on March 7, 1927, and recorded the same day in Book "J", page 15 of the County Surveyor's records. Said survey is situated in Chambers County, Texas, about N 40° W 7½ miles from Anahuac, the County Seat of said County, and is a part of the bed of LOST RIVER, Mineral File #9484, and is further described as follows:

Beginning at a 4" x 4" stake on the W bank of Lost River at the mean high tide line, said stake being also the N. W. corner of Mining Claim # 11 A, from which the N. E. corner of the E. H. R. Wallis Survey bears S 51° 54' W 3227.3 ft. 1161.8 vs and 6" cypress mkd x on the S bank of the mouth of Hackberry Bayou bears S 69° 12' W 2760.1 ft. 993.6 vs thence following the shore line of said Lost River with its meanders, at the mean high tide line the following courses and distances:

| | | |
|--------------|---------|-------------|
| N 14° 38' W | 173 ft. | 62.28 vs. - |
| N 33° 55' W | 160 " | 57.60 " |
| N 36° 31' W | 181 " | 65.16 " |
| N 52° 30' W | 231 " | 83.16 " |
| N 52° 15' W | 423 " | 152.28 " |
| N 50° 41½' W | 164.7 " | 59.29 - |

to a 4" x 4" stake on the bank of said Lost River, said stake being also the S. W. corner of Mining Claim # 13 A; thence N 54° 15' E 340 ft. 122.40 vs. crossing said river to a 4" x 4" stake on the opposite bank, said stake being also the S. E. corner of Mining Claim # 13 A; thence with the meanders of the bank of Lost River at the mean high tide line the following courses and distances:

| | | |
|-------------|-----------|-----------|
| S 60° 32' E | 131.0 ft. | 47.16 vs. |
| S 60° 55' E | 144.0 " | 51.84 " |
| S 86° 05' E | 72.0 " | 25.92 " |
| S 77° 45' E | 118.0 " | 42.48 " |
| S 7° 35' E | 366.0 " | 23.76 " |
| S 42° 44' E | 373.7 " | 134.53 " |
| S 37° 45' E | 296.0 " | 106.20 " |
| S 10° 55' E | 287.7 " | 103.32 " |

to a 4" x 4" stake in the mean high tide line of the shore of Lost River; thence S 68° 30' W 359 ft. 129.24 vs. crossing the said River to the place of beginning.

Surveyed May 20, 1927
 Chainmen - Frank Mayan T. A. Jenkins,
 - Burt Mayan W. O. Work
 Variation 8-00 East

T. A. Jenkins
 County Surveyor, Chambers County, Texas

I, T. A. Jenkins, County Surveyor of Chambers County, Texas, do hereby certify that the above field notes were compiled from a survey made on the ground and from records of former surveys on file in my office; that the corners of the above described claim were set on the ground by me according to law, and that the corners, boundaries and lines, both natural and artificial are truly and correctly described and set forth in the above field notes. The location of said claim is shown on the attached map, and the map and field notes were recorded in my office in Book "J", page 199 of the County Surveyor's official records on June 3, A.D. 1927.

Dated June 3, 1927.

T. A. Jenkins
 County Surveyor, Chambers County, Texas.

STATE OF TEXAS
COUNTY OF CHAMBERS

4
MINING CLAIM
Name LOST RIVER "A"
Number 12A

Field Notes of a survey of 11.85 acres of submerged land made for A. J. Long by virtue of his application made under Chapter 79, Act approved July 31, 1919, filed with the County Surveyor of Chambers County, Texas, on March 7, 1927, and recorded the same day in Book "J", page 15 of the County Surveyor's records. Said survey is situated in Chambers County, Texas, about N. 40° W 7½ miles from Anahuac, the County Seat of said County, and is a part of the bed of LOST RIVER, Mineral File #9484, and is further described as follows:

Beginning at a 4" x 4" stake on the W. bank of Lost River at the mean high tide line, said stake being also the N.W. corner of Mining Claim #11-A, from which the N.E. corner of the E.H.R. Wallis Survey bears S 51° 54' W. 3227.3 ft. 1161.8 vs. and 6" cypress mkd x on the S. bank of the mouth of Hackberry Bayou bears S 69° 12' W 2760.1 ft. 993.6 vs; thence following the shore line of said Lost River with its meanders, at the mean high tide line the following courses and distances:

| | | |
|--------------|---------|-----------|
| N 14° 38' W. | 173 ft. | 62.28 vs. |
| N 33° 55' W. | 160 " | 57.60 " |
| N 36° 31' W. | 181 " | 65.16 " |
| N 52° 30' W. | 231 " | 83.16 " |
| N 52° 15' W. | 423 " | 152.28 " |
| N 50° 41½' W | 164.7" | 59.29 |

to a 4" x 4" stake on the bank of said Lost River, said stake being also the S.W. corner of Mining Claim #13A; thence N 54° 15' E. 340 ft. 122.40 vs. crossing said river to a 4" x 4" stake on the opposite bank, said stake being also the S.E. corner of Mining Claim #13A; thence with the meanders of the bank of Lost River at the mean high tide line the following courses and distances:

| | | |
|------------|-----------|------------|
| S 60 32' E | 131.0 ft. | 47.16 vs. |
| S 60 55' E | 144.0 " | 51.84 " |
| S 86 05' E | 72.0 " | 25.92 " |
| S 77 45' E | 118.0 " | 42.48 " |
| S 7 35' E | 66.0 " | 23.76 " |
| S 42 44' E | 373.7 " | 134.53 " |
| S 37 45' E | 295.0 " | 106.20 " |
| S 15 02' E | 287.7 " | 103.57 vs. |

to a 4" x 4" stake in the mean high tide line of the shore of Lost River; thence S 68° 30' W. 359.7ft. 129.24 vs. crossing the said River to the place of beginning.

Surveyed May 20, 1927.
Chainmen T. A. Jenkins
W. O. Work
Variation 8-00 East.

T. A. Jenkins
T. A. Jenkins
County Surveyor, Chambers Co., Texas.

I, T. A. Jenkins, County Surveyor of Chambers County, Texas, do hereby certify that the above field notes were compiled from a survey made on the ground and from records of former surveys on file in my office; that the corners of the above described claim were set on the ground by me according to law, and that the corners, boundaries and lines, both natural and artificial are truly and correctly described and set forth in the above field notes. The location of said claim is shown on the attached map, and the map and field notes were recorded in my office in Book "J", page 199 of the County Surveyor's official records on June 3, A.D. 1927.

T. A. Jenkins
T. A. Jenkins
County Surveyor, Chambers County, Texas.

Dated June 3, 1927.

Mem. MF. 12741.
 Min. Appl. No. 17928
 Field Notes
 filed
 June 9, 1927
 J. F. Robinson
 Comr.
 Lee Hawkins
 Clerk

P. 2
 C. 2

RECEIVED AS STATE
 JUN 9 1927
 J. M. HAMILTON
 RECEIVER

STATE OF TEXAS

COUNTY OF CHAMBERS

MINING CLAIM

Name LOST RIVER "A"

Number 13 A

Field notes of a survey of 11.29 acres of submerged land made for A. J. Long by virtue of his application made under Chapter 79, Act approved July 31, 1919, filed with the County Surveyor of Chambers County, Texas, on March 7, 1927, and recorded the same day in Book "J", page 16 of the County Surveyor's records. Said survey is situated in Chambers County, Texas, about N 40° W 7½ miles from Anahuac, the County Seat of said County, and is a part of the bed of LOST RIVER, Mineral File #9484, and is further described as follows:

Beginning at a 4" x 4" stake on the W bank of Lost River at the mean high tide line, said stake being also the N. W. corner of Mining Claim # 12 A, from which the N. E. corner of the E. H. R. Wallis Survey bears S 29° 21' W 3373.3 ft., 1214.4 vs. and a cypress marked x at south bank of mouth of Hackberry Bayou bears S 41° 17' W 2567.3 924.2 thence following the shore line of said Lost River with its meanders, at the mean high tide line the following courses and distances:

| | | |
|-------------|----------|-----------|
| N 16° 42' W | 93.7 ft. | 33.72 vs. |
| N 9° 50' W | 288.0 " | 103.68 " |
| N 9° 37' E | 294.0 " | 105.88 " |
| N 9° 20' E | 225.0 " | 81.00 " |
| N 25° 25' W | 55.0 " | 19.80 " |
| N 49° 50' W | 392.0 " | 141.12 " |
| N 64° 46' W | 123.68 " | 44.52 " |

to a 4" x 4" stake on the bank of said Lost River, said stake being also the S. W. corner of Mining Claim # 14 A; thence N 49° E 365 ft 120.60 vs. crossing said river to a 4" x 4" stake on the opposite bank, said stake being also the S. E. corner of Mining Claim # 14 A; thence with the meanders of the bank of Lost River at the mean high tide line the following courses and distances:

| | | |
|--------------|-----------|------------|
| S 71° 46' E | 294.2 ft. | 105.91 vs. |
| S 39° 38' E | 189.0 " | 68.04 " |
| S 21° 05' E | 292.0 " | 105.12 " |
| S 7° 58' W | 681.0 " | 245.16 " |
| S 26° 10½' E | 86.2 " | 31.03 " |

to a 4" x 4" stake in the mean high tide line of the shore of Lost River; thence S 54° 15' W 340 ft. 122.4 vs. crossing the said River to the place of beginning.

Surveyed May 20 1927
 Chainmen - ~~Brown Mayes~~ T. A. Jenkins
 - ~~Brown Mayes~~ W. O. Work
 Variation 8-00 East

T. A. Jenkins
 County Surveyor Chambers County, Texas

I, T. A. Jenkins, County Surveyor of Chambers County, Texas, do hereby certify that the above field notes were compiled from a survey made on the ground and from records of former surveys on file in my office; that the corners of the above described claim were set on the ground by me according to law, and that the corners, boundaries and lines, both natural and artificial are truly and correctly described and set forth in the above field notes. The location of said claim is shown on the attached map, and the map and field notes were recorded in my office in Book "J", page 200 of the County Surveyor's official records on June 3, A.D. 1927.

Dated June 3, 1927.

T. A. Jenkins
 County Surveyor, Chambers County, Texas.

Counter 17985

7

Min File 12742 2

Min. Appl. No. 17929

Field Notes

filed

June 9, 1927

J. T. Robison

Comr.

Lee Hawkins

black

cancel by Cor. X

Cor. reg.

PNW dont close

Error in Sep 26 1/3

7/14/27

mc

County 17986

RECEIVED AS STATED

JUN 9 1927

J. M. HAMILTON

STATE OF TEXAS
COUNTY OF CHAMBERS

2
MINING CLAIM
Name LOST RIVER "A"
Number 14A

Field notes of a survey of 10.00 acres of submerged land made for A. J. Long by virtue of his application made under Chapter 79, Act approved July 31, 1919, filed with the County Surveyor of Chambers County, Texas, on March 7, 1927, and recorded the same day in Book "J", page 17 of the County Surveyor's records. Said survey is situated in Chambers County, Texas, about N 40° W 7½ miles from Anahuac, the County Seat of said County, and is a part of the bed of LOST RIVER, Mineral File #9484, and is further described as follows:

Beginning at a 4" x 4" stake on the W bank of Lost River at the mean high tide line, said stake being also the NW corner of Mining Claim # 13A, from which the SE corner of the John Dorsett Survey bears S 64° 44' E 125.7 ft. 44.5 vs. and a cypress marked X at S bank mouth of Hackberry Bayou bears S 21° 45' W 342.1 ft. 123.1 vs. thence following the shore line of said Lost River with its meanders, at the mean high tide line the following courses and distances:

| | | |
|-------------|-----------|------------|
| N 25° 51' W | 296.5 ft. | 106.74 vs. |
| N 44 35 E | 80.0 | 20.80 |
| N 0 35 E | 122.2 | 43 83.92 |
| N 25 15 E | 667.0 | 240.12 |
| N 10 07 E | 175.0 | 63.0 |
| N 3 03 E | 169.2 | 60.9 |

to a 4" x 4" stake on the bank of said Lost River, said stake being also the SW corner of Mining Claim # 15A; thence S 87° 45' E 340 ft. 122.4 vs. crossing said river to a 4" x 4" stake on the opposite bank, said stake being also the SE corner of Mining Claim # 15A; thence with the meanders of the bank of Lost River at the mean high tide line the following courses and distances:

| | | |
|-------------|----------|-----------|
| S 50° 40' W | 77.8 ft. | 28.00 vs. |
| S 11 19 W | 440 | 158.40 |
| S 29 49 W | 378 | 136.08 |
| S 19 24 W | 275 | 99.00 |
| S 28 57 E | 70.62 | 25.27 |

to a 4" x 4" stake in the mean high tide line of the shore of Lost River; thence S 49° 00' W 335 ft. 120.60 vs. crossing the said River to the place of beginning.

Surveyed May 20 1927
Chainmen - ~~James Maguire~~ T. A. Jenkins
- ~~James Maguire~~ W. O. Work
Variation 8-00 East

T. A. Jenkins
County Surveyor, Chambers County, Texas

I, T. A. Jenkins, County Surveyor of Chambers County, Texas, do hereby certify that the above field notes were compiled from a survey made on the ground and from records of former surveys on file in my office; that the corners of the above described claim were set on the ground by me according to law, and that the corners, boundaries and lines, both natural and artificial are truly and correctly described and set forth in the above field notes. The location of said claim is shown on the attached map, and the map and field notes were recorded in my office in Book "J", page 201 of the County Surveyor's official records on June 3 A.D. 1927.

Dated June 3, 1927

T. A. Jenkins
County Surveyor, Chambers County, Texas.

STATE OF TEXAS
COUNTY OF CHAMBERS

4
MINING CLAIM
Name LOST RIVER "A"
Number 14A

Field notes of a survey of 10.00 acres of submerged land made for A. J. Long by virtue of his application made under Chapter 79, Act approved July 31, 1919, filed with the County Surveyor of Chambers County, Texas, on March 7, 1927, and recorded the same day in Book "J", page 17 of the County Surveyor's records. Said survey is situated in Chambers County, Texas, about N 40° W. 7½ miles from Anahuac, the County Seat of said County, and is a part of the bed of LOST RIVER, Mineral File #9484, and is further described as follows:

Beginning at a 4" x 4" stake on the W. bank of Lost River at the mean high tide line, said stake being also the NW corner of Mining Claim #13A, from which the S.E. corner of the John Dorsett Survey bears S 64° 44' E. 123.7 ft. 44.5 vs. and a cypress marked X at S. bank mouth of Hackberry Bayou bears S. 21° 45' W. 3421 ft. 1231.6 vs; thence following the shore line of said Lost River with its meanders, at the mean high tide line the following courses and distances:

| | | |
|--------------|------------------|----------------|
| N 25° 51' W. | 296.5 | ft. 106.74 vs. |
| N 44 35 E. | 80.0 | 20.80 |
| N 0 35 E. | 122.0 | 43.92 |
| N 25 15 E. | 66.0 | 240.12 |
| N 10 07 E. | 175.0 | 63.0 |
| N 3 03 E. | 169.2 | 60.9 |

to a 4" x 4" stake on the bank of said Lost River, said stake being also the S.W. corner of Mining Claim #15 A; thence S 87° 45' E. ~~340~~ ft. 122.4 vs. crossing said river to a 4" x 4" stake on the opposite bank, said stake being also the S.E. cor. of Mining Claim #15A; thence with the meanders of the bank of Lost River at the mean high tide line the following courses and distances:

| | | |
|-------------|-----------------|---------------|
| S 5° 40' W. | 77.8 | ft. 28.00 vs. |
| S 11° 19 W. | 440 | 158.40 |
| S 29 49 W | 378 | 136.08 |
| S 19 24 W | 275 | 99.00 |
| S 28 57 E | 70.2 | 25.27 |

to a 4" x 4" stake in the mean high tide line of the shore of Lost River; thence S 49° 00' W ~~365~~ ft. 120.60 vs. crossing the said River to the place of beginning.

Surveyed May 20, 1927.
Chainmen T. A. Jenkins
W. O. Work

T. A. Jenkins
T. A. Jenkins
County Surveyor, Chambers County, Texas.

Variation 8-00 East

I, T. A. Jenkins, County Surveyor of Chambers County, Texas, do hereby certify that the above field notes were compiled from a survey made on the ground and from records of former surveys on file in my office; that the corners of the above described claim were set on the ground by me according to law, and that the corners, boundaries and lines, both natural and artificial are truly and correctly described and set forth in the above field notes. The location of said claim is shown on the attached map, and the map and field notes were recorded in my office in Book "J", page 201 of the County Surveyor's official records on June 3, A.D. 1927.

Dated June 3, 1927.

T. A. Jenkins
T. A. Jenkins
County Surveyor, Chambers County, Texas.

12743

Min. appl. No. 17930

Field Notes
filed

June 9, 1927

J. T. Robinson
Comr.
Lee Hawkins
Clerk

OK on map

7/14/27

me

RECEIVED AS STATED

JUN 9 1927

J. M. HAMILTON
RECEIVER

County 17989

STATE OF TEXAS

COUNTY OF CHAMBERS

MINING CLAIM

Name LOST RIVER "A"

Number 15A

Field notes of a survey of 10.61 acres of submerged land made for A. J. Long by virtue of his application made under Chapter 79, Act approved July 31, 1919, filed with the County Surveyor of Chambers County, Texas, on March 7, 1927, and recorded the same day in Book "J", page 18 of the County Surveyor's records. Said survey is situated in Chambers County, Texas, about N 40° W 7½ miles from Anahuac, the County Seat of said County, and is a part of the bed of LOST RIVER, Mineral File #9484, and is further described as follows:

Beginning at a 4" x 4" stake on the W bank of Lost River at the mean high tide line, said stake being also the NW corner of Mining Claim # 14A, from which the SE corner of the John Dorsett Survey bears S 5° 31' W 1451.7 ft. 522.6 vs. and a cypress marked X on S Bank mouth of Hackberry Bayou bears S 16° 26' W 4899 ft. 1731.2 vs. thence following the shore line of said Lost River with its meanders, at the mean high tide line the following courses and distances:

| | | |
|------------|----------|-----------|
| N 6° 15' E | 83.9 ft. | 30.20 vs. |
| N 3 36 W | 212.0 | 76.32 |
| N 22 00 W | 192.0 | 69.12 |
| N 47 15 W | 214.6 | 77.26 |
| N 53 02½ W | 208.0 | 74.89 |
| N 22 30 W | 178.0 | 64.09 |
| N 5 46 E | 208.1 | 110.92 |

to a 4" x 4" stake on the bank of said Lost River, said stake being also the SW corner of Mining Claim # 16; thence S 52° 00' E 256 ft. 92.88 vs. crossing said river to a 4" x 4" stake on the opposite bank, said stake being also the SE corner of Mining Claim # 16; thence with the meanders of the bank of Lost River at the mean high tide line the following courses and distances:

| | | |
|-------------|----------|-----------|
| S 63° 02' E | 95.6 ft. | 34.42 vs. |
| S 65 20 E | 205.0 | 73.80 |
| S 41 26 E | 298.8 | 105.41 |
| S 14 45 E | 332.0 | 119.52 |
| S 3 24 E | 400.4 | 144.14 |

to a 4" x 4" stake in the mean high tide line of the shore of Lost River; thence N 87° 45' W 640 ft. 122.4 vs. crossing the said River to the place of beginning.

Surveyed May 20 1927
 Chainmen - ~~Frank Mayers~~ T. A. Jenkins
 - ~~Frank Mayers~~ W. O. Work
 Variation 8-00 East

T. A. Jenkins
 County Surveyor, Chambers County, Texas

I, T. A. Jenkins, County Surveyor of Chambers County, Texas, do hereby certify that the above field notes were compiled from a survey made on the ground and from records of former surveys on file in my office; that the corners of the above described claim were set on the ground by me according to law, and that the corners, boundaries and lines, both natural and artificial are truly and correctly described and set forth in the above field notes. The location of said claim is shown on the attached map, and the map and field notes were recorded in my office in Book "J", page 202 of the County Surveyor's official records on June 3 A.D. 1927.

Dated June 3, 1927

T. A. Jenkins
 County Surveyor, Chambers County, Texas.

Counter 17990

11 Jun. 1 12744
Min. Appl. No. 17931

Field Notes
filed

June 9, 1927

J. F. Robinson
Comr.,
Lee Hawkins's
black

Cancelled
by Cor 7/14

FIN don't close

Error in Lat 85 V

" " Dep 4 V

7/14/27

me

RECEIVED AC STATE
JUN 9 1927

JUN 9 1927

J. M. HAMILTON
RECEIVED

STATE OF TEXAS

COUNTY OF CHAMBERS

MINING CLAIM

Name LOST RIVER "A"

Number 16A

Field notes of a survey of 7.60 acres of submerged land made for A. J. Long by virtue of his application made under Chapter 79, Act approved July 31, 1919, filed with the County Surveyor of Chambers County, Texas, on March 7, 1927, and recorded the same day in Book "J", page 19 of the County Surveyor's records. Said survey is situated in Chambers County, Texas, about N 40° W 7-1/2 miles from Anahuac, the County Seat of said County, and is a part of the bed of LOST RIVER, Mineral File #9484, and is further described as follows:

Beginning at a 4" x 4" stake on the W bank of Lost River at the mean high tide line, said stake being also the NW corner of Mining Claim # 15, from which the SE corner of the John Dorsett Survey bears S 6° 35' E 2674.2 ft. 926.7 vs. and a cypraea marked X at S bank of mouth of Hackberry Bayou bears S 10° 36' W 5978 ft. 2114, thence following the shore line of said Lost River with its meanders, at the mean high tide line the following courses and distances:

| | | | | |
|-------|-----|---|-----------|----------|
| N 39° | 34' | E | 216.7 ft. | 78.0 vs. |
| N 68 | 20 | E | 192.0 | 69.12 |
| N 86 | 53 | E | 152.0 | 54.72 |
| N 14 | 37 | W | 100.0 | 36.00 |
| S 29 | 00 | E | 118.0 | 42.48 |
| S 88 | 00 | E | 232.0 | 83.52 |
| N 47 | 37 | E | 2112.0 | 40.32 |
| N 12 | 10 | E | 188.0 | 67.68 |
| N 5 | 53 | W | 143.0 | 51.48 |

N 31° 11½' W 53.2 ft. 19.15 vs.

to a 4" x 4" stake on the bank of said Lost River, said stake being also the SW corner of Mining Claim # 17A; thence N 75° 00' E 282 ft. 101.52 crossing said river to a 4" x 4" stake on the opposite bank, said stake being also the SE corner of Mining Claim # 17A; thence with the meanders of the bank of Lost River at the mean high tide line the following courses and distances:

| | | | | |
|------|-----|---|-----------|------------|
| S 9° | 39' | E | 335.9 ft. | 120.92 vs. |
| S 22 | 37 | W | 252.0 | 83.52 |
| S 60 | 21 | W | 219.0 | 78.85 |
| N 88 | 38 | W | 542.0 | 195.11 |
| S 56 | 44 | W | 139.0 | 50.03 |

to a 4" x 4" stake in the mean high tide line of the shore of Lost River; thence N 52° 0' W 258 ft. 9288 vs. crossing the said River to the place of beginning.

Surveyed May 20 1927
 Chainmen - Frank H. Jones T. A. Jenkins
 - W. O. Work
 Variation 8-00 East

T. A. Jenkins
 County Surveyor, Chambers County, Texas

I, T. A. Jenkins, County Surveyor of Chambers County, Texas, do hereby certify that the above field notes were compiled from a survey made on the ground and from records of former surveys on file in my office; that the corners of the above described claim were set on the ground by me according to law, and that the corners, boundaries and lines, both natural and artificial are truly and correctly described and set forth in the above field notes. The location of said claim is shown on the attached map, and the map and field notes were recorded in my office in Book "J", page 208 of the County Surveyor's official records on June 3 A.D. 1927.

Dated June 3, 1927

T. A. Jenkins
 County Surveyor, Chambers County, Texas.

STATE OF TEXAS
COUNTY OF CHAMBERS

4
MINING CLAIM
Name LOST RIVER "A"
Number 16A

Field notes of a survey of 7.60 acres of submerged land made for A. J. Long by virtue of his application made under Chapter 79, Act approved July 31, 1919, filed with the County Surveyor of Chambers County, Texas, on March 7, 1927, and recorded the same day in Book "J", page 19 of the County Surveyor's records. Said survey is situated in Chambers County, Texas, about N 40° W 7-1/2 miles from Anahuac, the County Seat of said County, and is a part of the bed of Lost River, Mineral File #9484, and is further described as follows:

Beginning at a 4" x 4" stake on the W. bank of Lost River at the mean high tide line, said stake being also the NW corner of Mining Claim #15, from which the SE corner of the John Dorsett Survey bears S 6° 35' E 2674.2 ft. 962.7 vs. and a sypress marked X at S. bank of mouth of Hackberry Bayou bears S 10° 38' W. 5873 ft. 2114.3 vs; thence following the shore line of said Lost River with its meanders, at the mean high tide line the following courses and distances:

| | | | |
|--------------------------|---|-----------|----------|
| N 39° 34 $\frac{1}{2}$ ' | E | 216.7 ft. | 78.0 vs. |
| N 68 20 | E | 192.0 | 69.12 |
| N 86 53 | E | 152.0 | 54.72 |
| S 14 37 | W | 100.0 | 36.00 |
| S 29 00 | E | 118.0 | 42.48 |
| S 88 00 | E | 232.0 | 83.52 |
| N 47 37 | E | 112.0 | 40.32 |
| N 12 10 | E | 188.0 | 67.68 |
| N 5 53 | W | 143.0 | 51.48 |
| N 31° 11 $\frac{1}{2}$ ' | W | 53.2 | 19.15 |

to a 4" x 4" stake on the bank of said Lost River, said stake being also the SW corner of Mining Claim #17A; thence N 75° 00' E. 282 ft. 101.52 crossing said river to a 4" x 4" stake on the opposite bank, said stake being also the SE corner of Mining Claim #17A; thence with the meanders of the bank of Lost River at the mean high tide line the following courses and distances:

| | | | |
|-----------|----|-----------|------------|
| S 90 39' | E. | 335.9 ft. | 120.92 vs. |
| S 22° 37' | W. | 232.0 " | 83.52 |
| S 60 21 | W | 219.0 | 78.85 |
| N 88 38 | W | 542.0 | 195.11 |
| S 56 44 | W | 139.0 | 50.03 |

to a 4" x 4" stake in the mean high tide line of the shore of Lost River; thence N 52° 0' W 258 ft. 9288 vs. crossing the said River to the place of beginning.

Surveyed May 20, 1927.
Chainmen T.A.Jenkins
W.O.Work
Variation 8-00 East.

T.A.Jenkins
County Surveyor, Chambers County, Texas

I, T. A. Jenkins, County Surveyor of Chambers County, Texas, do hereby certify that the above field notes were compiled from a survey made on the ground and from records of former surveys on file in my office; that the corners of the above described claim were set on the ground by me according to law, and that the corners, boundaries and lines, both natural and artificial are truly and correctly described and set forth in the above field notes. The location of said claim is shown on the attached map, and the map and field notes were recorded in my office in Book "J", page 208 of the County Surveyor's official records on June 3, A.D. 1927.

Dated June 3, 1927.

T. A. Jenkins
County Surveyor, Chambers County, Texas.

2

PAID TO STATE
COUNTY OF CHATHAM

Min. F 12745 2
Min. Appl. No. 17932

Field Notes

filed
June 9, 1927

W. H. Robinson
Lee H. Perkins, Comr.

Cancelled
Cancelled

Point Clair

Error in Lat. 30' vs

" " Dep 47' vs

Cor. req.

7/15/27

MC

RECEIVED STATE

JUN 9 1927

J. M. HAMILTON
RECEIVER

County 17994

STATE OF TEXAS
COUNTY OF CHAMBERS

MINING CLAIM
Name LOST RIVER "A"
Number 17A

Field notes of a survey of ^{9.54}~~25.4~~ acres of submerged land made for A. J. Long by virtue of his application made under Chapter 79, Act approved July 31, 1919, filed with the County Surveyor of Chambers County, Texas, on March 7, 1927, and recorded the same day in Book "J", page 20 of the County Surveyor's records. Said survey is situated in Chambers County, Texas, about N 40° W 7 $\frac{1}{2}$ miles from Anahuac, the County Seat of said County, and is a part of the bed of LOST RIVER, Mineral File #9484, and is further described as follows:

Beginning at a 4" x 4" stake on the S bank of Lost River at the mean high tide line, said stake being also the NW corner of Mining Claim # 16A, from which the SE corner of the John Dorsett Survey bears S 90 19' W 3184.9 ft. 1146.6 vs. and a cypress marked X at S bank mouth of Hackberry Bayou bears S 61-51W 6540.5 ft. 2354.6; thence following the shore line of said Lost River with its meanders, at the mean high tide line the following courses and distances:

N 9° 38' W 187.7 ft. 67.57 vs.
N 27° 45' W 255.0 ft. 91.80 vs. at 245.6 ft. 88.41 vs. crossing the S line of the Charles Dorsett survey
N 36° 00' W 135.0 ft. 48.60 vs.
N 44 25' W 105.0 ft. 37.60 vs.
N 64 25 W 268.0 96.48
N 77 02 W 127.0 45.72
N 83 50 W 393.4 141.62
N 79 42 W 28.4 10.23

to a 4" x 4" stake on the bank of said Lost River, said stake being also the SE S corner of Mining Claim # 18A; thence N 11° E 127 ft. 46 vs. crossing said river to a 4" x 4" stake on the opposite bank, said stake being also the a corner of Mining Claim # 18A; thence with the meanders of the bank of Lost River at the mean high tide line the following courses and distances:

S 82deg 19' E 102.7 ft. 36.97 vs.
S 84 56 E 201.8 72.65
N 1 51 E 185.4 66.74
S 78 08 E 339.4 122.18
S 53 52 E 445.0 160.20
S 35 38 E 370.0 133.20
S 25 08 E 323.0 116.28 (at 30 ft. 10.8 vs. crossing the S line of Chas. Dorsett survey)
S 4 27 W 88.4 24.64

to a 4" x 4" stake in the mean high tide line of the shore of Lost River; thence N 75 deg. 00' W 882 ft. 101.52 crossing the said River to the place of beginning.

Surveyed May 20 1927
Chainmen - Robert Mayes T. A. Jenkins
- Boss Mayes W. O. Work
Variation 8-00 East

T. A. Jenkins
County Surveyor, Chambers County, Texas

I, T. A. Jenkins, County Surveyor of Chambers County, Texas, do hereby certify that the above field notes were compiled from a survey made on the ground and from records of former surveys on file in my office; that the corners of the above described claim were set on the ground by me according to law, and that the corners, boundaries and lines, both natural and artificial are truly and correctly described and set forth in the above field notes. The location of said claim is shown on the attached map, and the map and field notes were recorded in my office in Book "J", page 204 of the County Surveyor's official records on June 3 A.D. 1927.

Dated June 3, 1927

T. A. Jenkins
County Surveyor, Chambers County, Texas.

STATE OF TEXAS
COUNTY OF CHAMBERS

4
MINING CLAIM
Name LOST RIVER "A"
Number 17A

Field Notes of a survey of 9.54 acres of submerged land made for A. J. Long by virtue of his application made under Chapter 79, Act approved July 31, 1919, filed with the County Surveyor of Chambers County, Texas, on March 7, 1927, and recorded the same day in Book "J", page 20 of the County Surveyor's records. Said survey is situated in Chambers County, Texas, about N 40 deg. W. 7 1/2 miles from Anahuac, the County Seat of said County, and is a part of the bed of LOST RIVER, Mineral File #9484, and is further described as follows:

Beginning at a 4" x 4" stake on the W bank of Lost River at the mean high tide line, said stake being also the NW corner of Mining Claim #16A, from which the SE corner of the John Dorsett Survey bears S 9 deg. 19' W. 3184.9 ft. 1146.6 vs. and a cypress marked X at S mouth of Hackberry Bayou bears S 61-51 W 6540.5 ft. 2354.6 vs; thence following the shore line of said Lost River with its meanders, at the mean high tide line the following courses and distances:


N. 9 deg. 38' W. 187.7 ft. 67.57 vs.
N. 27 deg. 45' W. 255.0 ft. 91.80 vs. at 245.6 ft. 88.41 vs. crossing the S line of
the Charles Dorsett Survey
N 36 deg. 00' W 135.0 ft. 48.60 vs.
N 44 " 25' W 105.0 ft. 37.80 vs.
N 64 " 25' W 268.0 96.48
N 77 " 02' W 127.0 45.72
N 83 " 50' W 393.4 141.62
N 79 " 42' W 28.4 10.23

to a 4" x 4" stake on the bank of said Lost River, said stake being also the S corner of Mining Claim #18A; thence N 11 deg. E 127 ft. 46 vs. crossing said river to a 4" x 4" stake on the opposite bank, said stake being also the a corner of Mining Claim #18A; thence with the meanders of the bank of Lost River at the mean high tide line the following courses and distances:


S. 82 deg. 19' E 102.7 ft. 36.97 vs.
S 84 " 56' E 201.8 72.65
N 1 " 51' W 185.4 66.74
S 78 " 08 E 339.4 122.18
S 53 " 52 E 445.0 160.20
S 35 " 38 E 370.0 133.20
S 25 " 08 E 323.0 116.28 at 30 ft. 10.8 vs. crossing the S. line of Chas. Dorsett
S 4 " 27 W 68.8 24.77 Survey.

to a 4" x 4" stake in the mean high tide line of the shore of Lost River; thence S 75 deg. 00' W. 282 ft. 101.52 vs. crossing the said River to the place of beginning

Surveyed May 20, 1927.
Chainmen T. A. Jenkins
W. O. Work
Variation 8-00 East


T. A. Jenkins
County Surveyor, Chambers County, Texas.

I, T. A. Jenkins, County Surveyor of Chambers County, Texas, do hereby certify that the above filed notes were compiled from a survey made on the ground and from records of former surveys on file in my office; that the corners of the above described claim were set on the ground by me according to law, and that the corners, boundaries and lines, both natural and artificial are truly and correctly described and set forth in the above field notes. The location of said claim is shown on the attached map, and the map and field notes were recorded in my office in Book "J", page 204 of the County Surveyor's official records on June 3, A.D. 1927.


T. A. Jenkins
County Surveyor, Chambers County, Texas.

STATE OF TEXAS
COUNTY OF CHAMBERS

MINING CLAIM
Name LOST RIVER "A"

Number 18 A

Field notes of a survey of 5.67 acres of submerged land made for A. J. Long by virtue of his application made under Chapter 79, Act approved July 31, 1919, filed with the County Surveyor of Chambers County, Texas, on March 7, 1927, and recorded the same day in Book "J", page 21 of the County Surveyor's records. Said survey is situated in Chambers County, Texas, about N 40° W $\frac{1}{2}$ miles from Anahuac, the County Seat of said County, and is a part of the bed of LOST RIVER, Mineral File #9484, and is further described as follows:

Beginning at a 4" x 4" stake on the S bank of Lost River at the mean high tide line, said stake being also ~~the~~ SE corner of Mining Claim # 17A, from which the SE corner of the John Dorsett Survey bears S 8° 17' E ~~3969.5 ft. 1429.1 vs.~~ and a cypress marked X at S bank of mouth of Hackberry Bayou bears S 6° 33' W 2087.1 ft. 2551.3 thence following the shore line of said Lost River with its meanders, at the mean high tide line the following courses and distances:

| | | | |
|-------|----------------------|---------|-----------|
| N 71° | 08 $\frac{1}{2}$ ' W | 134 ft. | 48.22 vs. |
| N 56 | 50 W | 146.9 | 52.88 |
| N 37 | 44 W | 228.0 | 82.08 |
| N 5 | 37 E | 287.8 | 103.61 |
| N 2 | 27 W | 254.6 | 91.66 |
| N 20 | 12 E | 287.2 | 139.39 |

to a 4" x 4" stake on the bank of said Lost River, said stake being also the SW corner of Mining Claim # 19A; thence S 70° 00' E 243.2 ft. 98.6 vs. crossing said river to a 4" x 4" stake on the opposite bank, said stake being also the SE corner of Mining Claim # 19A; thence with the meanders of the bank of Lost River at the mean high tide line the following courses and distances:

| | | | |
|-------|-------|-----------|-----------|
| S 26° | 41' W | 190.7 ft. | 68.65 vs. |
| S 18 | 57 W | 249.7 | 89.78 |
| S 7 | 45 W | 300.6 | 108.22 |
| S 8 | 47 E | 98.3 | 35.39 |
| S 35 | 56 E | 178.7 | 64.33 |
| S 63 | 27 E | 105.6 | 38.02 |

to a 4" x 4" stake in the mean high tide line of the shore of Lost River; thence S 11° W 127 ft. 45.72 vs. crossing the said River to the place of beginning.

Surveyed May 20 1927
Chainmen - Booth-Magor T. A. Jenkins
- Booth-Magor W. O. Work
Variation 8-00 East

T. A. Jenkins
County Surveyor, Chambers County, Texas

I, T. A. Jenkins, County Surveyor of Chambers County, Texas, do hereby certify that the above field notes were compiled from a survey made on the ground and from records of former surveys on file in my office; that the corners of the above described claim were set on the ground by me according to law, and that the corners, boundaries and lines, both natural and artificial are truly and correctly described and set forth in the above field notes. The location of said claim is shown on the attached map, and the map and field notes were recorded in my office in Book "J", page 205 of the County Surveyor's official records on June 3 A.D. 1927.

Dated June 3, 1927

T. A. Jenkins
County Surveyor, Chambers County, Texas.

Filed June 3, 1927.

County Surveyor, Chambers County, Texas.

the County Surveyor's official records on the map and field notes were recorded in my office in Rock Hill, Texas, on the above field notes. The location of said claim is shown on the attached map, and line, both original and official are truly and correctly described and shown in the above survey on file in my office; that the corner of the above field notes were compiled from a survey made on the 1st of June, 1927, by the County Surveyor of Chambers County, Texas, and hereby certified to be true and correct.

Attestation S-00 Recd

Notary Public

J. C. Rusk

County Surveyor, Chambers County, Texas

Surveyed

1927

1927

County Surveyor, Chambers County, Texas

A 100 00. W 22.5 22. 28.00 acrossing the said River to the place of beginning, to 6 4" x 4" stake in the mean high tide line of the shore of Lost River; thence

S 82. 41. W 280 1/2 " 40.29 "
S 43. 03. W 41.4 1/2 " 15.06 "

of Lost River at the mean high tide line the following corners and distances: corner of Mining Claim W 1/2 section 11, thence with the meander of the back of said river, to 6 4" x 4" stake on the opposite bank, said stake being in the corner of Mining Claim W 1/2 section 11, thence N 88. 12. 1/2 " 10.00 " 10.00 " to 6 4" x 4" stake on the bank of said Lost River, said stake being also in the corner of Mining Claim W 1/2 section 11, thence S 82. 41. W 280 1/2 " 40.29 " to 6 4" x 4" stake in the mean high tide line of the shore of Lost River; thence

Min. F. 12747 17934 2

Min. Appl. No. Filed Notes

June 9, 1927 J. Robinson Comr., Lee Hankins Clerk

Cancelled 7/15/27

Don't close Error in Lat. 42 Vs. 11 Sep. 46 Vs. 11

Cor. neg. 7/15/27 me

the same was in Book 11, page 11, of the County Surveyor's records. The same was with the County Surveyor of Chambers County, Texas, on March 1, 1927, and recorded in his application made under Chapter 13, Act approved July 31, 1912, and filed in his office of a survey of the same of surveyed land made for A. L. Long Jr.

COUNTY OF CHAMBERS
STATE OF TEXAS

NAME JOHN L. LONG JR.
MINING CLAIM

STATE OF TEXAS

COUNTY OF CHAMBERS

MINING CLAIM

Name LOST RIVER "A"

Number 19 A

Field notes of a survey of 1.54 acres of submerged land made for A. J. Long by virtue of his application made under Chapter 79, Act approved July 31, 1919, filed with the County Surveyor of Chambers County, Texas, on March 7, 1927, and recorded the same day in Book "J", page 22 of the County Surveyor's records. Said survey is situated in Chambers County, Texas, about N 40° W 7 $\frac{1}{2}$ miles from Anahuac, the County Seat of said County, and is a part of the bed of LOST RIVER, Mineral File #9484, and is further described as follows:

Beginning at a 4" x 4" stake on the W bank of Lost River at the mean high tide line, said stake being also the N. W. corner of Mining Claim # 18 A, from which the S. E. corner of the John Dorsett Survey bears S 80° 55' E 5200.6 ft. 1872.2 vs and a cypress mkd x at S bank mouth Hackberry Bayou bears S 30° 59' W 8265.4 ft. 2975.5 thence following the shore line of said Lost River with its meanders, at the mean high tide line the following courses and distances:

N 20° 12' E 140 ft. 50.4 vs.

to a 4" x 4" stake on the bank of said Lost River ^{at N.L. Chambers Co.} said stake being also the corner of Mining Claim # ; thence N 89° 13' E 341 ft. 122.76 vs. crossing said river to a 4" x 4" stake on the opposite bank, said stake being also the corner of Mining Claim # ; thence with the meanders of the bank of Lost River at the mean high tide line the following courses and distances:

S 47° 03' W 47.4 ft. 17.06 vs.
S 26° 41' W 220 " 79.20 "

to a 4" x 4" stake in the mean high tide line of the shore of Lost River; thence N 70° 00' W 273.9 ft. 98.60 vs crossing the said River to the place of beginning.

Surveyed May 20, 1927
Chainmen - Frank Maynor T. A. Jenkins
 - Bonnie Maynor W. O. Work
Variation 8-00 East

T. A. Jenkins
County Surveyor, Chambers County, Texas

I, T. A. Jenkins, County Surveyor of Chambers County, Texas, do hereby certify that the above field notes were compiled from a survey made on the ground and from records of former surveys on file in my office; that the corners of the above described claim were set on the ground by me according to law, and that the corners, boundaries and lines, both natural and artificial are truly and correctly described and set forth in the above field notes. The location of said claim is shown on the attached map, and the map and field notes were recorded in my office in Book "J", page 206 of the County Surveyor's official records on June 3, A.D. 1927.

Dated June 3, 1927.

T. A. Jenkins
County Surveyor, Chambers County, Texas.

File No. 47 46-2

STATE OF TEXAS

Chambers County

Copy of FN & Sk. fr. MF-12726 thru 12736, 12738 thru 12747, Lost "A" River

Filed June 23 19 83

GARRY MAURO, Com'r

By Douglas J. Howard

with the County Surveyor of Chambers County, Texas, on March 7, 1937, and recorded
the same day in Book "7", page 32 of the County Surveyor's records. Said survey
is situated in Chambers County, Texas, about 2 1/2 miles
from Houston, the County Seat of said County, and is a part of the bed of Lost River,
Mineral Wells 60484, and is further described as follows:
Beginning at a 4" x 4" stake on the W bank of Lost River at the mean high tide
line, said stake being also the corner of Mining Claim 13 A, from which
the S. E. corner of the John J. Howard Survey bears S 80 00' W
1875.2 ft. and a exposure of 2 ft. 2 inch north westerly to
bearing S 50 00' W 2885.4 ft. thence following the shore line of said Lost River
with its meanders, at the mean high tide line the following courses and distances:

N 20 12' E 100.00 ft. 20.00 ft.

to a 4" x 4" stake on the bank of said Lost River, said stake being also the
corner of Mining Claim 13 A, thence N 80 00' E 122.75 ft. and
across
the said river to a 4" x 4" stake on the opposite bank, said stake being also the
corner of Mining Claim 13 A, thence with the meanders of the bank
of Lost River at the mean high tide line the following courses and distances:

S 20 00' W 280.00 ft. 47.50 ft. 17.00 ft. 22.50 ft.

to a 4" x 4" stake in the mean high tide line of the shore of Lost River, thence
N 70 00' W 212.8 ft. 98.80 ft. recrossing the said river to the place of beginning.

Surveyed May 20, 1937
Chairman - Frank Johnson T. A. Jenkins
- W. D. Work
Verification 8-00 ft.

I, T. A. Jenkins, County Surveyor of Chambers County, Texas, do hereby certify that
the above field notes were compiled from a survey made on the ground and from records
of former surveys on file in my office; that the corners of the above described claim
were set on the ground by me according to law, and that the corners, boundaries and
lines, both natural and artificial, are truly and correctly described and set forth in
the above field notes. The location of said claim is shown on the attached map, and
the map and field notes were recorded in my office in Book "7", page 32
of the County Surveyor's official records on June 23, 1937.

Dated June 5, 1937.
County Surveyor, Chambers County, Texas.