


MAP of LAND SURVEYED

FOR THE

G. S. M. K. K.

YOUNG

TERRITORY



Command, Berkeley C.E.

*Filed Feb 23^d 74
Thomas Fisher
of Iowa*

S
T
A
K
E
D
P
L
A
I
N
E
S



B L O C K

N^o. 2.

2

*1-10-05
100
1/4*


1A Crosby Co.

*See letter of C. W.
Holt in Form 1-1662*

M A M of S H E E P B R A N D


FOR THE

D. & D. K. K.
S O S B R 2 2 0 2 2
S O S B R 2 2 0 2 2



Crosby & Co. St. Paul, Minn.

*Wm. R. Crosby
St. Paul, Minn.*



B L O C K

No. 2.

S
V
N
/ 1
7
1
D
E
K
A
T
S

2