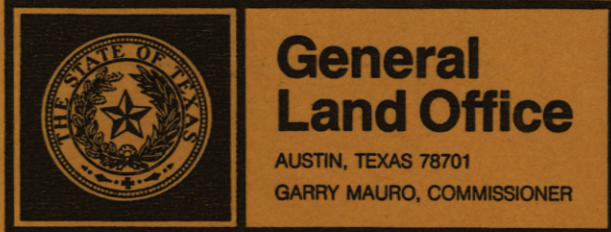


K-5-41



Plat & Field Notes of West Bdy Line
of Cherokee Reserve. Nacagdoches Co.
Jan. 1841

W. A. Farris

K - 5 - 41

Formerly Promiscuous File # 5, Box 12 (6, Box 12)

Contents:
Old Jacket
3 Sheets
1 Folded oversize sheet

~~For Field Notes See Harris Co. Bdry. Line 39, pg. 2-13~~

Manuscript copy of field notes in Harris Co. Boundary File 39, pp. 13-18
Manuscript copy of plat in Nacagdoches Co. Boundary Line File 1a

K-5-41

counter # 2000

File.

Survey & plots of Grant
line of Gamm's Neck, John's
& West boundary of Cherokee
Reserve, and West of N. A. Davis
received

July 1. 43.
Nov 23/43.

The line run between
Gamm & Maysdashed
will not be paid until
the map is returned to this
Office. Neither can the
line of the Cherokee lands
be paid for, ~~until~~ for the
same reason.

M. W. W.

File 5

Plot & Fieldnotes of
West-boundary line of
Cherokee-reserve by

W. A. Harris.

January. 1841

Transcribed into Book A of County
Boundaries.

MS. A. 9. 1. 1. 1. 1.

MS. A. 9. 1. 1. 1. 1.

File

Cherokee reserve,

Plot and Fieldnotes of West bound
day of Cherokee reserve.

by. W. ...

Journal of A. ...

Ma'

K-5-41

counter 96948

S

Fort Houston Augt 15th 1843 -

Col Ward
Com^r Gen Land Office

Sir You informed me when I saw you
in Washington in June last that you wished me to furnish
you copies of the plat and field notes of the County Line
between Naylor's dock and Farm in and also the West boundary
of the Cherokee river. You also stated that you would pay
me for running the latter. I have upon that assurance
reimputed my eye and forwarded it with these papers to you
you will therefore oblige me by enclosing the amount -

\$ 117³³/₁₀₀ dollars to me by mail under a safe
envelope as possible. I have been careful to get these
papers in the shape you wished. I am in a state of
pecuniary embarrassment that compels me to urge a
compliance with the above request upon your kindness

I remain Sir

Your Obedient Servant

W. D. Harris

File 6

County Boundaries

Letter to W. A. Ferris to

Mrs. Wm. Ward, respecting

County line between Tennessee

& Nacogdoches, also West

bound any of Cherokee reserve

August 15th 43


To Col Ward

Comt Gen Land Office

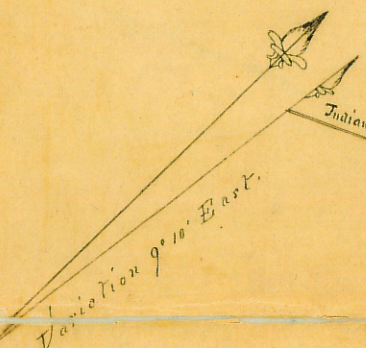
Washington

Texas

Republic of Texas
 County of Maricopa
 Field notes of the West boundary of the Chester
 survey as run by W. A. Ferris in January 1841
 Commencing at the Junction of Racoon and Owl
 Creeks which point in design to the head or source of
 the river Neches, Corner post situated in the forks a
 few feet from the point where the water mingle
 a Pear 4 in diam Square Walnut Black Gum
 10 in 548 1/2 W 10 ft. Red Oak 18 in 564 1/2 W 15 in. Sweet Gum
 24 in 540 0 W 16 1/2 in. All the other Trees and Saplings
 near the Corner placed so as to be seen some dis-
 tance in every direction this Corner is in open bot-
 tom. Then N 45 W 1530 7/10 N branch West. 2785 7/10 N
 branch 4562 7/10 N branch. 4900 7/10 branch 7 ft
 5179 7/10 N branch 5264 7/10 N branch 54 64 7/10 N
 branch. 7271 7/10 N branch West 7356 7/10 N
 branch West 7706 7/10 branch East. 7956 7/10 N
 branch 2 1/2 wide Creek west. 9153 7/10 N
 branch 9198 7/10 N branch 2 1/2 wide west
 10163 7/10 branch 1 1/2 wide East. 10278 7/10 N
 branch West. 11440 7/10 branch North. 12470 7/10
 N branch East. 12555 7/10 N branch. 13602 7/10 N
 branch. 15379 7/10 branch West. 15574 7/10 N
 branch W. 15624 7/10 N branch West. 16004 7/10 N
 branch W. 16634 7/10 N 10 E. 17004 7/10 N branch
 17464 7/10 N branch East. 17494 7/10 N. 17544 7/10 N
 18254 7/10 N. 18344 7/10 N. 18984 7/10 N. 19094 7/10 N
 19609 7/10 N. 19614 7/10 N True West. 19894 7/10 N
 N 2 W N W. 20104 7/10 N. 20514 7/10 N. 20594 7/10 N. E.
 20959 7/10 N. 21294 7/10 N. 21604 7/10 N. N
 21769 7/10 N. E. 22234 7/10 Creek 2 1/2 North x
 22419 7/10 N. N. 22844 7/10 N. 22944 7/10 N. 22984 7/10
 Creek 12 feet East. 26939 7/10 N. N. 28204 7/10 Creek
 12 ft wide Canal bottom runs East. 29740 7/10
 Line Tree Red Oak 20 in diameter. 30103 7/10 N
 N. E. 31383 7/10 N. N. W. 32173 7/10 N. N. S. E.
 32913 7/10 Line Tree Black Oak 10 in diam
 33922 7/10 N Line Tree Black Oak 12 in.
 35032 7/10 N. N. E. 35572 7/10 N. N. W. 36785 7/10
 Line Tree Post Oak 12 in diam. 37601 7/10 N
 Line Tree Post Oak 20 in. 39309 7/10 N. Creek
 10 in wide N. E. 40671 7/10 N Line Tree Red
 Oak 10 in. 41490 7/10 N Line Tree Hickory 10 in
 41600 7/10 N. N. E. 44560 7/10 N Line Tree Post
 Oak 15 in + Large Indian Trace N. W. 45259 7/10
 Creek 5 in N. E. 45529 7/10 N Line Tree Red Oak
 30 in. 44789 7/10 N 46949 7/10 N. N. 48459 7/10
 N. W. 49164 7/10 Line Tree Post Oak 10 in 49309 7/10
 Prairie. 51138 7/10 N Timber 51939 7/10 Line Tree
 Post Oak 15 in. 52089 N. E. 52679 N. E.
 52939 N. E. 53419 N. E. 54874 7/10 N. 55179 7/10
 N. 55459 7/10 Prairie. 56590 7/10 Creek 6 ft. +
 Cottonwood 40 in Line Tree + Timber. 58850 7/10
 Same Creek. 57060 7/10 N. 57653 7/10 N Duck Creek
 20 in wide East. 58063 7/10 N Indian Trace
 58236 7/10 N. 59231 7/10 Prairie. 59692 7/10 Timber
 59799 7/10 N. 60072 7/10 Prairie. 60647 7/10 N.
 63993 7/10 N. 64119 7/10 N. 66294 7/10 Timber
 67150 7/10 N. 68025 7/10 N. 68325 7/10 N. 68545 7/10
 N. 68968 7/10 Dim Trace. 69038 7/10 N. 70566 7/10



Scale of 4000 feet to inch.
 Variation 9° 10' East



Yh

corner 76951

K-5-41

70566 ⁷/₁₀ h. 71458 ³/₁₀ line of Survey
 previously made. 71947 h. to 72397 h.
 72997 ⁹/₁₀ h. 73675 ⁸/₁₀ h. about 20 feet SE.
 74152 ⁷/₁₀ Slough Spt side. 74323 ⁹/₁₀ h. to
 back of the Sabine River Established Cor
 Post. Water Red Oak 30 in 5238 27 ¹⁰/₁₀ h.
 Red Oak 17 in 573 ¹/₂ W 34. 20 or 30 Posts
 and Saplings bladed about Cor so as to be
 seen at some distance from it.

In this Survey Every line tree is
 marked thus $\begin{matrix} \circ \\ \text{---} \\ \circ \end{matrix}$ for and aft. Every tree
 very near the line thus \circ and trees on
 either side of the line facing it are marked
 with 3 side harks. The Water Post are
 marked thus $\begin{matrix} \times \\ \text{---} \\ \circ \end{matrix}$

John Campbell
 Mr. Atkins 3 Chain Carrier

M. A. Ferris
 Dep Surveyor

I M. A. Ferris do certify under oath of my
 office that the foregoing Survey is correct
 and that the limits boundaries and corners
 with the marks natural and artificial
 are truly described in the foregoing plat
 and field notes and that the Survey
 was made in January 1841.

M. A. Ferris
 Dep Surveyor

Republic of Texas }
 County of Navarro }
 I certify that the foregoing Survey
 was made by my order to enable
 me to make the County map
 and that M. A. Ferris a lawful Deputy
 Surveyor of this County has made
 oath before me that the plat and
 field notes are a correct representation
 and description of the Survey as made
 by him.

Nacogdoches
 August 7. 1843
 A. A. Nelson
 County Surveyor
 Nacogdoches County

BOX 12 # 5-
 West from day line
 of Cherokee nation
 Plat & field notes
 W LINE CHEROKEE
 RESERVE BY
 M. A. FERRIS

Repaired
 Jan 1952
 Jandek

5412

Promiscuous - No 5

(5)

Plat & Field Notes of the
West boundary line of
Cherokee Reserve

by W A Farris
Jan - 1841

Transcribed into Book A
of County Boundaries

GENERAL LAND OFFICE,
AUSTIN, TEXAS.



counter 76953

K-5-A