

If not delivered in ten days return to

ELIJAH BIGGERSTAFF,

County Surveyor of Denton County,


DENTON, TEXAS.

12/21/96.



Andrew J. Baker,
Comr, Gen, Land Office.
Austin,
Texas.

No. B. 3



Chas. B. Barger
12/23/96

B

Counter 20677

COUNTY SURVEYOR'S OFFICE, —

3799 ... Denton County...

E. BIGGERSTAFF, Surveyor. —

Denton, Texas, Dec 21 1896

Andrew J Baker
Comr, Gen, L.L.
Austin Texas,

Dear sir

your letter of inquiry
bearing date Dec 19 - 1896 to gather with sketch
Map come to hand this morning; I have given
the matter close attention and find as
follows; the W. D. C. Hall survey left a vacancy
South of the J. K. Warrel and North of the Hall
of 720[±] varas; but in 1875 got granted via
the Juan Arrendias certificate on the Hall
area vacancy in question as indicated by
the yellow on your sketch map, and a
new survey was made August 20th 1875
which included all the vacant Land West
of the Hoyer

see Scrip file 10111 Abstract 28 and
I think you will find what you are
in search for,

If I can serve you further please write me
yours &c E. Biggerstaff, ^{Surveyor of} Denton County, Tex.
Counter 20678

4-30P
18 97
TEX.



West
4/15/97

10

Counter
20679

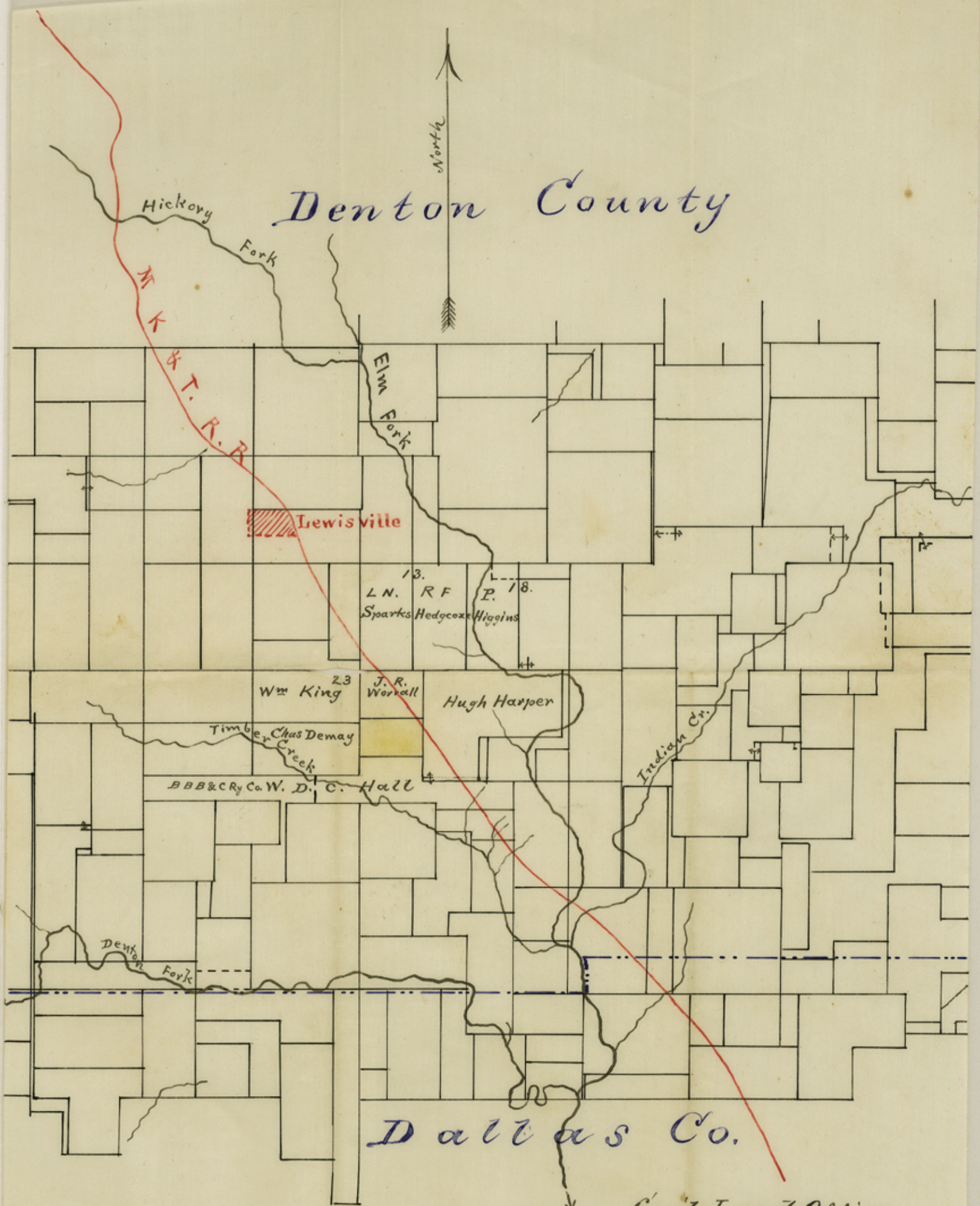

if not delivered in ten days return to
ELIJAH BIGGERSTAFF,
County Surveyor of Denton County,
DENTON, TEXAS.

DENTON
APR
10
1897

Andrew P. Baker
Comr, Gen Land
Austin

No. AB
Denton Co

Denton County



Dallas Co.

Genl Land Office
Austin Texas, Dec 19/96.

Scale 2000 vrs. = 1 inch

By E. von Rosenberg
Draftsman.

Counter 20680