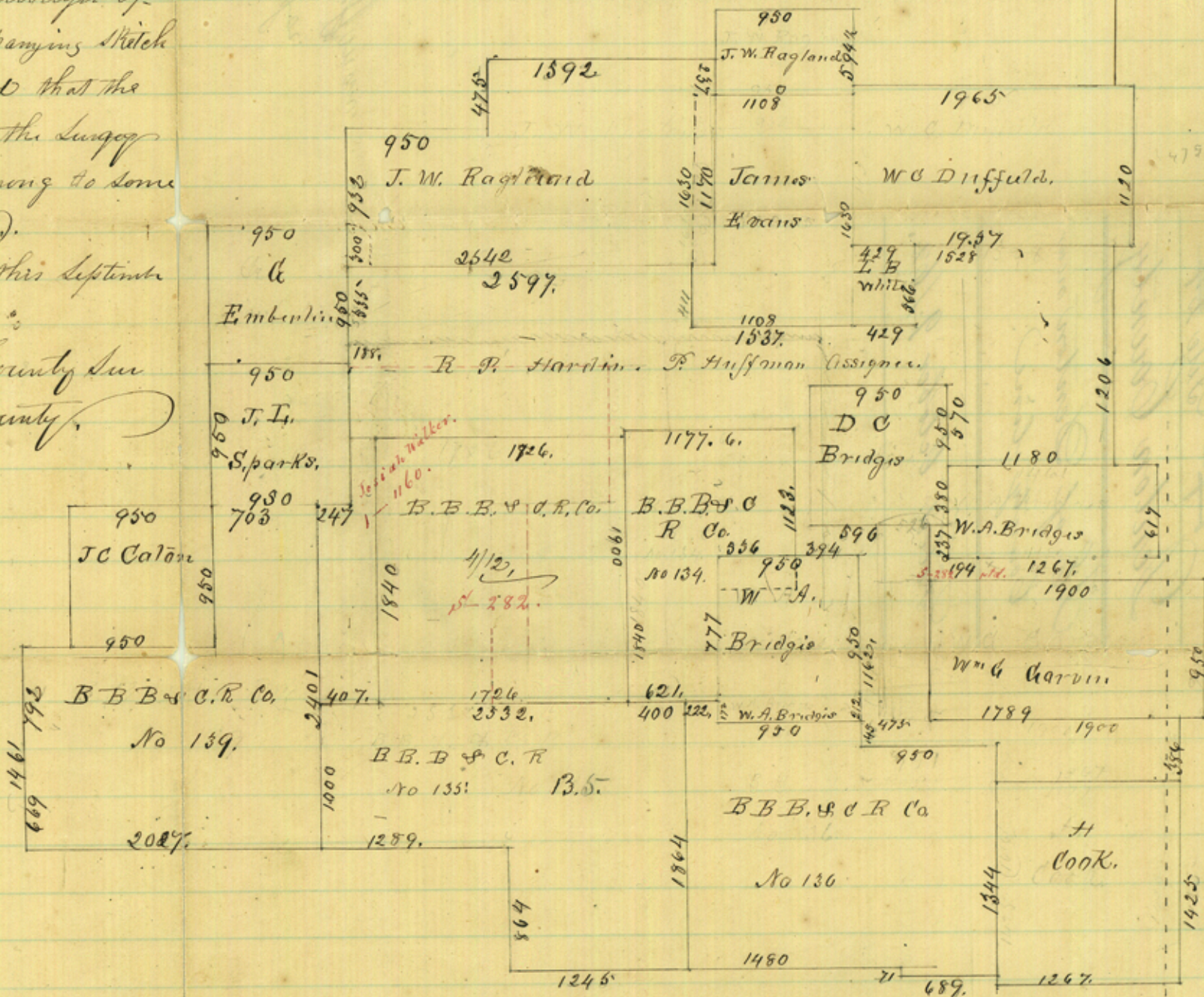


The State of Texas as
 County of Denton I Chas Lacy County Surveyor of
 Denton County do hereby Certify that the accompanying Sketch
 is a true Sketch taken from the Record of this office and that the
 space left for the R. P. Hardin is sufficiently large for the Survey
 and I am satisfied that the original Survey must be wrong to some
 extent, (as the last day made by Hildreth, chained every line).

Given under my Hand at Denton this Septemr
 the 5th A.D. 1862

Chas. Lacy County Sur
 of Denton County.



Scale of 1000. ft to the inch.

W. A. Bridges westly 160 acres is too large on the ground. The line N 48 is 1162 ft. to stone corner with Bearings.

B. B. B. & C. R. Co. no. 134. conflicts with the W. A. Bridges. (See maps)



James Evans, the first call 1108 was, too long should be 950. conflicts with the large Ragland. Survey

The calls on and for the County Line cannot be relied upon as there has been 2. or 3 Lines Run, and marked.


The County Line should be established and the Survey on the Line connected with it. which I hope you will urge on Collin & Denton Co. S to Do.
 County 20750

#2A
 File #4
 Denton County
 E. of Denton near
 County line.

Filed October 9/62.



J. A. H. H. H. H.



[Faint, mostly illegible handwritten text covering the bottom-right page of the notebook. The text appears to be a continuation of a survey report or a set of instructions.]

Denton Co 20751

Denton Co 24 File #24