



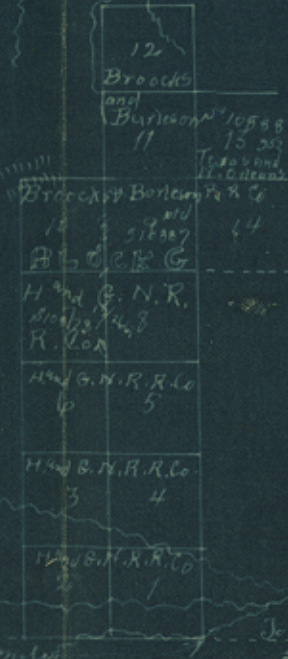
See sketch in *Fannin S-10892*  
 for sketch of corrected field notes  
 of block H, and certificate of correction  
 in *S-10880*, 6/13/04. *E. von Rosenberg*  
*of to man*



(old) *Chile Co.*  
*Moyley Co.*  
*Young Distn.*  
 filed Dec 21, 76



South Fork Pease River



Hand Book on W. B. Line J.M. Jones - 9m 1400 yds East + 5 m North.



~~11~~ 8

Surs, S. Fork Pease River.

Filed Dec 21, 1876 -

Dickens Co

12/21/76

Counter 20972