


Field Notes of a Connecting line from  
survey No 51 - Blk 1 - S<sup>W</sup> 7 + P Ry Co  
on Theace water to Muece. To the  
survey at Hackberry Springs - and  
through Blk 11 + 12. S<sup>E</sup> 4 + P Ry Co.  
made for Geo H. Johnson. and from  
S<sup>E</sup> cor of sur No 24 - Blk 11. to cor  
in line of sur No 51. S<sup>P</sup> Ry Co  
on Middle Muece.

Beginning at a stone mound in  
Cedar Brake - about 1200.00 above the  
head Springs of E Muece River

A Cedar 10 in dia - 127 ft 14 in

A Cedar 8 in dia 75 ft 1/2 in

both trees marked  this being a point  
in track line of sur No 51 - Blk 1 -

thence N 75° W crossing dry bed of  
E Muece. @ 1290.00 to stone mound  
on top of mountain - made by J. H. Brown  
in 1879. at the N<sup>E</sup> cor of sur No 50  
made for Dr Wright -

thence N 75° W 1950.00 to stone mound

thence N 75° W 1900.00 to stone mound

thence N 75° W 1900.00 to stone mound

thence N 75° W 1800.00 to stone mound

marked A - this being the N<sup>W</sup> cor of sur

No 47 - Blk 1 - thence N 75° W 600.00 to point

thence S 75° W 600.00 to large stone mound  
marked Z

then went to West corner of Young  
Stockman's preemption survey a stone  
mound in the water Hackberry Creek  
from which a Sycamore tree 15 in dia  
marked X br N 30 E 15 vr  
thence N 65 E 50 vr to point on bank  
thence N 53 E 100 vr to rock mound before  
mentioned marked Z - then went to point  
in West line of sur N<sup>o</sup> 1 made for  
Julius Schuckhard at Hackberry Springs -  
A small rock mound from which an Elm  
tree 12 in dia - br N 72 W 11 vr. an Elm tree 11 in dia  
br N 43 E 15 1/2 vr. an Elm tree 9 in dia br S 12 1/2 E 19 vr  
this point being 100 vr South of the N W cor  
thence S 43 E crossing and crossing  
Hackberry Creek. 1344 vr point in valley  
thence South 294 vr point in valley  
thence East 344 vr rock mound on bluff  
thence South 300 vr rock mound on bluff  
this being the N W cor of sur N<sup>o</sup> 5 -  
thence East 400 vr rock mound N E cor  
of Lot Larrimer's <sup>10</sup> acre tract - 1166 vr  
to rock mound on side of ravine - from  
which a cedar 10 in dia br S 46 E <sup>9 1/2 vr.</sup>  
crossing Hackberry Creek  
thence South 1428 vr to rock mound in valley  
on North side of bluff.  
thence East 1062 vr to rock mound - before men-  
tioned marked Z - then went to point  
in West line of Schuckhard's survey before  
mentioned - which point is about 200  
vr above Hackberry Springs - and about

100 v<sup>r</sup> South of the N<sup>o</sup> 2<sup>r</sup> cor of said sur-  
thence West crossing dry bed of  
Hackberry 174 v<sup>r</sup> to rock mound  
thence West 1900 v<sup>r</sup> to rock mound  
on slope facing Northward.

thence West 300 v<sup>r</sup> to point.

thence N 45° W 1628 v<sup>r</sup> crossing dry  
bed of Hackberry in course - point

thence West 450 v<sup>r</sup> point - thence West 1000  
v<sup>r</sup> point - thence North 161 v<sup>r</sup> to rock mound

near mouth of ravine - the N<sup>o</sup> 2<sup>r</sup> cor of sur<sup>o</sup> #1

A shin oak 4 in dia to N 32° E 12 v<sup>r</sup> - shin oak 4 in dia to S 67° E

8 1/2 v<sup>r</sup>.

This rock mound being identified by Johnnie  
Stoupe as being made by him - in 1840  
as one of the corners of the Wilson survey.

thence West 2147 v<sup>r</sup> to rock mound - the N<sup>o</sup> 2<sup>r</sup>

cor of sur<sup>o</sup> N<sup>o</sup> 2 Scrub birch Oak 6 in dia S 32° W 15<sup>15</sup> v<sup>r</sup>

thence West 2173 v<sup>r</sup> to rock mound - the N<sup>o</sup> 2<sup>r</sup>

corner of sur<sup>o</sup> N<sup>o</sup> 3 - this rock mound identified

by Stoupe - cor marked B - then went with

Stoupe to a corner from which a Lin oak

9 in dia to S 87 1/2° E 29 v<sup>r</sup> - A Lin Oak

15 in dia to S 67 1/2° E 20 v<sup>r</sup> - this corner

identified by Stoupe - as the S<sup>o</sup> 2<sup>r</sup> corner

of sur<sup>o</sup> N<sup>o</sup> 57 made for Gen Wilson

thence East 1823 v<sup>r</sup> Stone mound -

thence East 1827 v<sup>r</sup> Stone mound

thence East 1950 v<sup>r</sup> Stone mound

thence East 2020 v<sup>r</sup> Stone mound

thence East 1800 v<sup>r</sup> Stone mound

All these mounds being identified by

Straps at the original corners of the  
 Dolson surveys. Thence South 4 miles  
 or 2600 vrs to point - thence South 489  
 vrs. to point - thence East 630 vrs to stone  
 mound marked B the N W cor of sur  
 N<sup>o</sup> 3 before mentioned - thence South  
 1900 vrs stone mound - thence South 1800  
 vrs stone mound - thence South 1850 vrs  
 stone mound - thence South 1950 vrs  
 stone mound - thence South 1860 vrs  
 stone mound - thence South 2012 vrs  
 stone mound - thence South 1937 vrs  
 stone mound - thence South 1143 vrs stone mound -  
 thence South 1900 vrs stone mound - from which  
 a Live Oak 6 in dia bro S 16 1/2 E 7 vrs. a  
 Cedar 12 in dia bro S 41 W 40 vrs - this  
 being the N E cor of sur N<sup>o</sup> 27. Blk 11  
 thence East 1900 vrs to stone mound  
 the S E cor of sur N<sup>o</sup> 27 - thence S 25 W  
 1940 vrs - thence S 53 E 400 vrs - thence  
 S 59 1/2 E 140 vrs - thence S 36 1/2 E 250 vrs -  
 thence S 62 1/2 E 260 vrs - thence S 44 E 120 vrs -  
 thence N 74 E 50 vrs - thence S 61 E 160 vrs -  
 thence S 70 E 150 vrs - thence N 45 E 600 vrs -  
 thence S 50 E 140 vrs - thence S 60 E 100 vrs -  
 thence S 22 E 240 vrs - thence S 20 1/2 W 100 vrs -  
 thence S 14 E 100 vrs - thence S 45 E 150 vrs -  
 thence S 57 E 160 vrs - thence S 6 E 215 vrs -  
 thence S 9 W 140 vrs - thence S 15 E 100 vrs -  
 thence S 33 E 345 vrs - thence S 45 E 360 vrs -  
 thence S 31 E 435 vrs - thence S 11 1/4 W 213 vrs.

B3

thence S 29 E 1160 m - thence N 85 1/2 E  
64 m - to a stake on the West side of  
Middle Runce - from which an Elm tree  
12 in dia tree N 73 1/2 E 3 m - another Elm  
16 in dia tree N 30 1/2 W 4 m - this being a point  
in the South line of survey N 51 - 56. m  
West of its S E corner about 700 m below  
the forks of Middle Runce.

Surveyed in the month of April 1885 -  
Sam Chambers - and Elmer Pierce  
Chain men - Johnnie Stroups Flagman  
D. Sam H Locke Special Dept Sur  
But also - Appointed to run above  
described connecting lines.

Do hereby certify that the courses and  
distances together with the marks  
natural and artificial - are truly  
described in the foregoing field notes  
as found by me - by careful survey  
upon the ground.

S. H. Locke.

Special Dep Sur But also -

Subscribed and sworn to before  
me this 12<sup>th</sup> day of December, A. D. 1887



O. R. Mason.

Notary Public  
Texas Co.

Texas.

I W M Locke alio Lur Bee alio  
do hereby certify that I <sup>have</sup> examined the  
foregoing field notes and find them  
true and correct. And that I approve  
the same. And that they are of record  
in my office in Book I Pages  
126-127-128-129. Book No 1

W. M. Locke  
J. S. B. A.



BEXAR,  
CROCKETT,  
SUTTON,  
SCLEICHER  
LIPSCOMB,  
OCHILTREE,  
ROBERTS,  
HEMPHILL,  
GRAY.

San Antonio, Texas July 28 1888

Miss H. Bonnell

San Antonio, Tex.

Dear Sir:

This is to Certify that I have run upon the ground a connecting line from a Point in West line of Survey of name of Julius Schickardt, A. B. & M. Co. Said Point being 100 varas South of the N.W. corner of said Survey, to the N.W. corner of Lot No. 3, Blk 11, G. C. & S. T. Co. much for Geo. H. Selen & find the distance within a few varas the same as reported by Sam. A. Locke in Connecting line Record in Book I. Pages 126-127-128 & 129. Bexar Records. by Comparing same with Copy of said record field with ours.

Respect yours

Wm. P. W. Holmes

Co Surveyor Edwards Co

B<sup>2</sup>

EB #124  
Sketch file #2

Edwards Co.

"See Large Sketches."

Field notes of a connecting  
line from sur. # 51 Blk 1 G. W. T. &  
R. Ry Co. on head waters of East  
Nueces to the survey at Lockberry  
Springs & through Blk 11 & 12  
G. W. T. & S. P. Ry Co. made for  
Geo. H. Dolson and from S. E.  
cor. of Sur. # 28 Blk 4 to cor. in  
line of Sur. # 51 S. P. Ry Co  
on Middle Nueces

Filed Aug 11  
R. A. Skill  
Chief