

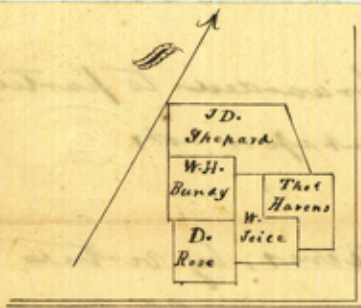
File 2

Ellis Co

Recd April 1858

Sundry F.N., Sketches, & Ex-
planations by R. A. Davis.
Apr. 6. 1858 -

Counter 21827



Field notes of a survey of 320 acres of land for
 Mrs Joice by virtue of his Mercer Colony certificate No 1235
 issued by John M. Crockett April 24th 1857 for 320 acres; situated on
 Cummins creek about 15 miles S. 77 E. from the town Waxahachie

Beginning at J.D. Shepard's South, South West corner

S. 30 E. 1900 vs. N. 60 E. 1300 vs N. 30 W. 1002 vs

S. 60 W. 739 vs. N. 30 W. 898 vs S. 60 W. 561 vs to beginning

Surveyed the 28th January 1858, Recorded Febr. 10th 1858

N. B. The fees are not paid. I retain the ^{notes} for the purpose of securing
 my fees. Does the law contemplate that I should in all cases
 forward the Recorded field notes? Please Answer.


Rec. Field notes of Thos. Havens sur. of 320 acres
 have been forwarded to G L. Office. Surveyed Jan 28. 1858

Recorded Field notes of Thos Havens Survey of 230 acres, (a part
 of the same certificate, ~~at~~ by which the 320 above was surveyed.)
 forwarded to G L. Office. Surveyed March 6th 1858, as part of
 survey originally made for Peter Dewitt.

A List of surveys made between the first day of January and
 the first day of April, ¹⁸⁵⁸ The field notes of which have been for-
 warded to the General S. Office exclusive of those given
 above.

1st Thos R. Harris, by virtue of his Mercer C. C. No. 24 issued
 by District Ct. Tarrant county. 11 April 1857.

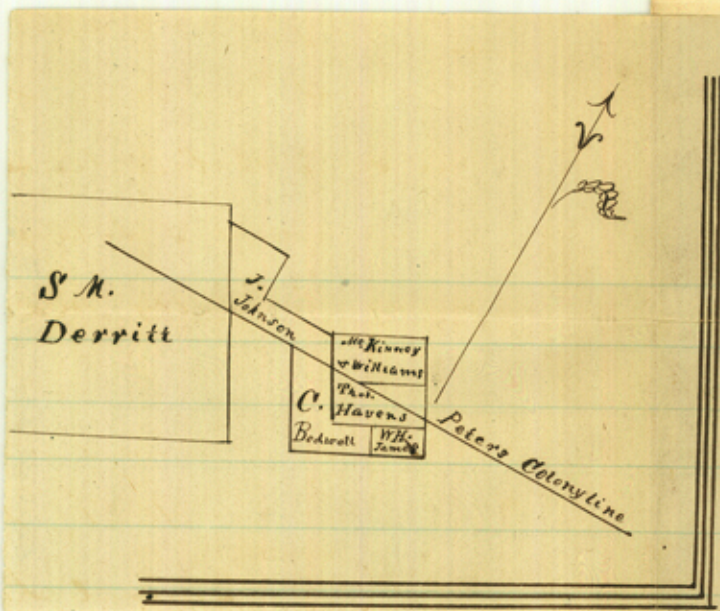
2nd I sham M. Harris's 1000 acres. Both
 adjoining the George Carpenter League
 on the East as represented by this plot




3rd J. F. McKinney & S. M. Williams No. 25 for 320 acres, North part
 of survey formerly made for Peter De Witt.

4th Christopher Bedwell 310 acres, 4 miles S. 85 E. from Waxahachie

Sketch above for C. Bedwell & McKinney & Williams
 Counter 21828



Field notes that have been forwarded to parties controlling, do not know whether sent up or not.



Thos I,
Smith.

Antonio Sanchez survey of 640 acres, by virtue of his Bounty Land Warrant issued by G. W. Hopley see No. July 29th 1838. Beginning on the South line of a Survey of 640 acres for J. H. Bean, S. 60th 906⁰¹ from Beans S.E. cor. ~ S 60th 1900⁰¹ ~ S. 30 E. with Moores E. line 1900⁰¹ ~ N. 60 E. 1900⁰¹ ~

N. 30th 1900⁰¹ to beginning, same land formerly surveyed for G. Sibley. W. H. Mitchell Corsicana Owner

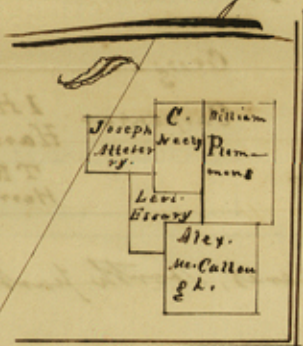
William L. Jeffers 320 acres by virtue of his Mercers C. cer. No 2441 issued by J. M. Crockett April 18th 1850. Begins on the North line of Thos I. Smiths at E. Reagy S.E. cor. ~ N. 30th 1344⁰¹ ~ N. 60 E. 1344⁰¹ ~ S. 30 E. 1344⁰¹ ~ S. 60th 1344⁰¹ to beginning, surveyed Febr 18th 1838

Alex. Beaton Owner or locator.



Field notes of a survey of 160 acres for Wyatt Beasley by virtue of his unlocated Balance Mercers Colony certificate No 62⁰⁶/₆₆, situated 7 miles East from the town of Waxahachie

Beginning on Peters Colony line at Lewis Goddards N.E. corner ~ S. 30 E. 1354⁰¹ ~ N. 60 E. 410⁰¹ ~ N. 30th 256⁰¹ to M. W. Dameron N. W. corner ~ N. 60 E. 571⁰¹ ~ N. 30th 532⁰¹ to Colony line ~ East to beginning Surveyed February 26th 1838, Alex. Beaton, Corsicana Owner



Field notes of a survey of 241¹/₂ acres land for Levi Eddary by virtue of part of his Mercers C. C. No 7, issued by Dis. Ct. Wood Co. Feb 6 1857, for 320 acres situated 6 miles S. 18th from Waxahachie Beginning at S. Whites N. E. corner on A. McCullochs N. line

S. 60 W. 714 vs. ~ N. 30 W. 1850 vs. ~ N. 60 E. 494 vs.
~ S. 30 E. 360 vs. ~ N. 60 E. 950 vs. ~ S. 30 E. 512 vs
~ S. 60 W. 730 vs ~ S. 30 E. 625 vs to beginning -

Surveyed on the 19th day Febr, Recorded Febr. 23rd,
Retained in this Office to secure fees, John Dauley, Belton

Bell county owners -



Field notes of a survey of 640 acres for Reuben L. Smithers by virtue of part of his un conditional ^{to 1898} claps

Headright cert^y issued by the Board L. Com^{rs} Shelby County on the 27th May 1837 for 1280 acres, Situated on Grove creek 8 1/2 miles N. 81 E. from Waxahatchie, Beginning on the N. W. corner of Eddy Jordan 640 Acre survey in N. 1896 vs. ~ East Proving Peter Stouts S. W. cor. at 77 vs.) 1904 vs. ~ S. 1896 vs. ~ West 1904 vs to beginning, Surveyed Jan. 30th 1838,

Also on same day by virtue of Remainder of same cer - 640 acres, Beginning on the N. E. corner of said Jordan Sur East 1900 vs, ~ S. 1900 vs, ~ N. 1900 vs. N. 1900 vs. to beginning - Field notes of the two Smithers surveys are not Recorded on account of the certificate not having been certified to under any seal - was surveyed by virtue of file in transcript Record before certificate was received from Springfield, W. H. Mitchell, Corsicana Owner -

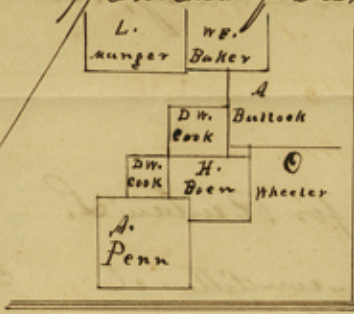
Filed Apr 13 day 1857
Edwin

Pre emptive tickets, Surveyed since the 1st day of Jan- any last that have been forwarded to Genl L. Office, which I suppose it is not necessary to sketch & repeat -

- 1st D. S. Gentry 160 acres
- 2 Coleman Jenkins 160 "
- 3 William Lee 58 1/2 " the last named

are herewith enclosed.

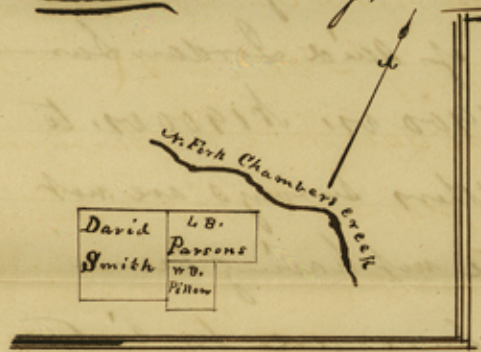
Sketches & Field notes of Surveys Made by
 Milton Wright (a Deputy Surveyor of that portion
 of Ellis County South of Chambers creek & for such
 other work as may be designated to him) since the 1st day
 of January last to 1st April Inst.



Field notes of Survey of 214 acres for David M. Leok
 by virtue of his Mercer Colony cert- No. 35 by Dist
 Ct. Navarro County April 18, 1857,

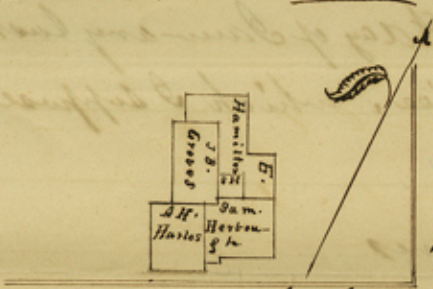
Beginning at a stake on the north line of H. Boens sur-
 359 vs, from his N.E. cor. ~ N. 30 W. 1000 vs, S. 60 W. 1208 7/10 vs
 ~ S. 30 E. 1000 vs, ~ N. 60 E. 1208 7/10 vs to the Beginning, Mar. 3. 1858

Field notes by virtue of remainder of said certificate for 320 acres
 Beginning at the N.W. cor. of Ed. Boens Survey ~ N. 30 W. 129 vs
 ~ S. 60 W. 800 vs, ~ S. 30 E. 748 vs, ~ N. 60 E. 800 vs
 ~ N. 30 W. 619 vs to the beginning — on the west boundary line of
Ellis county, Under the control of A. Melbrough — Ellis co.



Field notes of Survey of 320 acres for
 L. B. Parsons by virtue of part of his
 Merces Colony certificate No. 75 issued
 by the Dist. Ct. of Navarro co.

Beginning at the N.W. cor. of G. B. Pillow 160 acres ~ N. 60 E. 1900 vs,
 ~ N. 30 W. 950 vs, ~ S. 60 W. 1900 vs, ~ S. 30 E. 950 vs to the Begin-
Situated in the West part of Ellis co. in the fork of Chambers Creek



Field notes of 320 acres for J. B. Groves in S. W.
 part of Ellis co. by virtue of his Pre- Aff- made before
 B. F. Hawkins

Beginning at the S.E. corner of Mrs. Churchwells 320 acres Survey
 ~ N. 60 E. with Hasler N. line 674 vs. in all 950 vs. ~ N. 30 W. 1900 vs.
 ~ S. 60 W. 950 vs ~ S. 30 E. 1900 vs. to the beginning, Surveyed March 15. 1858

J. R. A. Davis County Surveyor of Ellis County do hereby certify that the foregoing is
 an Account of all surveys made in this County between the 1st day of January
 last & the 1st April, Inst. Given under my hand at Waxahachie this 4th April 1858.
 R. A. Davis Co. Sur. Ellis co.
 Counter 21331