

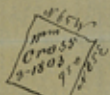


State of Texas
 County of Tarrant J. R. Jones Surveyor of
 Tarrant County do hereby Certify that
 the above sketch properly represents
 the Location of James Farlow's
 Survey of six acres as has been
 Established by actual Survey on the
 Ground, given under my hand
 - at Fort Worth June 8th 1860
 J. R. Jones Surveyor
 Tarrant County

Filed June 13/60
 G.W. Proffers

Parker



W. Gilbert



county 22458



State of Texas
 County of Tarrant
 The undersigned, the undersigned
 of the County of Tarrant, Texas,
 do hereby certify that the
 above described property
 is the property of
 the undersigned as has been
 shown by a correct survey of the
 premises, and that the same
 are now under my hands
 at this date
 J. W. [Name]
 Surveyor
 Tarrant County

Filed June 13/80
 J. W. [Name]

county 22458

File 11 x

Fannin County

Filed June 15/60

Jos. Barber

On North Sulphur.

RS Jones's sk of Surs, on
North Sulphur.

Dated June 8, 1860

Filed June 15, 1860.

Counter 22459

at North Sulphur
 Fannin County
 Georgia
 June 8, 1860
 I hereby certify
 that the within
 is a true and
 correct copy
 of the original
 as filed in my
 office on the
 15th day of
 June 1860
 Jos. Barber
 Clerk of the
 Superior Court
 of Fannin County
 Georgia

Fannin County
 Superior Court

R. S. Jones
 June 15/60

printed
 1860