

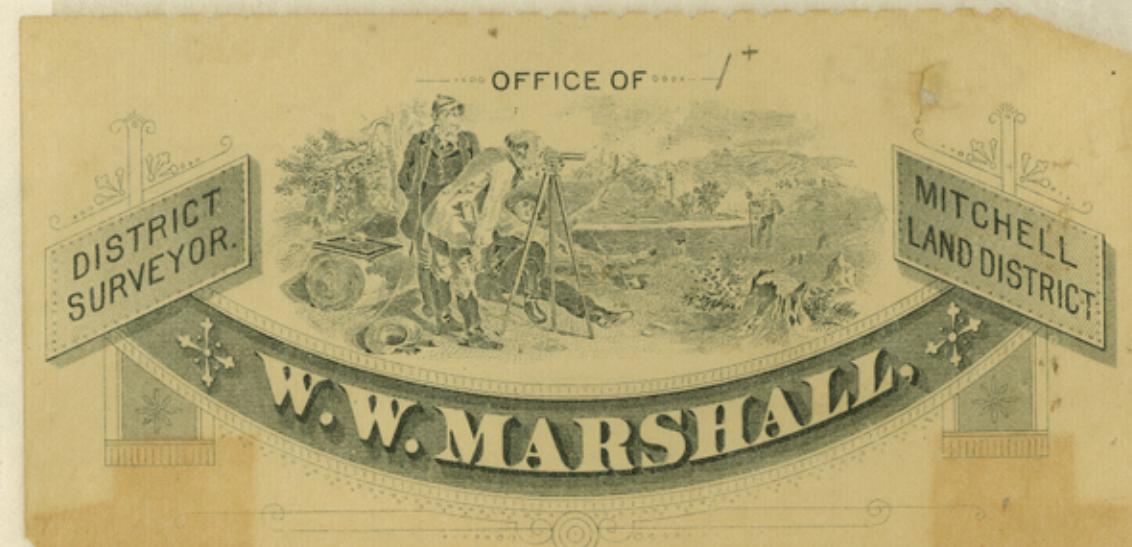
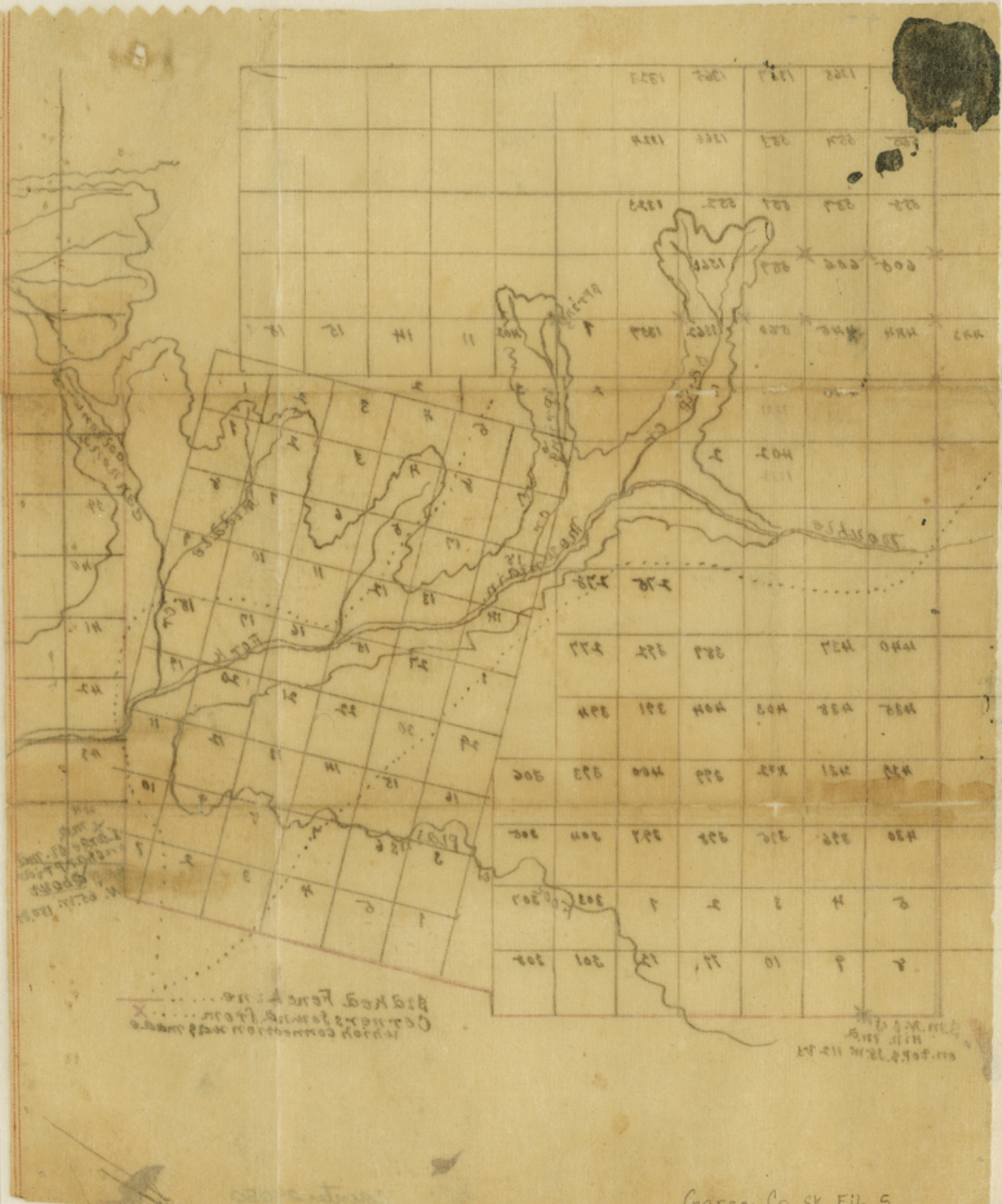
4+



S.M. N. 6 of Hill in a  
on top S. 38 W. 112 73.

staked fence line.....  
Corners found from.....  
which connection was made

Large 33. and  
sharp prior  
about  
N. 65 W. 150 77



Colorado, Texas. Sept 21 1880

Sept. W. C. Walsh

Dear Sir:

Herewith I send you  
 sketch showing the connections of Blocks 9, 10  
 & L. & B. B. Bl. 70 J. Hays or Bl. 2. J. W. N. O.  
 in Garza, which I have made on the ground  
 in correcting field notes of Surveys 10. T. T. R. R.  
 30. H. F. W. T. R. B. & 2. T. W. N. H. R. B. in  
 the absence of field notes of several surveys  
 I am not able to connect the survey on the position  
 of sketch but those appearing on sketch are  
 strictly as my field notes place them altho  
 the positions are different from the maps of  
 that office, the red + represent corners found  
 which I identified by bearings & other calls  
 and there is beyond a doubt the space

1885  
Sept 23  
D. N. Robinson  
County Clerk



File 5.

Garza County

Sketch & Surveyor's Certificate

Filed Septemb. 23<sup>d</sup>. 85

D N Robinson  
County Clerk.

County 24052




Colorado, Texas.

188

of 17 miles between the N. line of Surv  
 No 1361 of T. & P. R. R., the S. W. cor of 537, & S. E. cor  
 of 537. (a small Bear Bottle, which I found) and  
 the S. line of Surv 8, T. & P. R. R. (a Stone m<sup>d</sup>.  
 on N. side of hill a large Stone m<sup>d</sup> on top of hill  
 S. 30. W. 117 vs.) which leaves an opening of 1 mile  
 which as I stated I cannot place among the

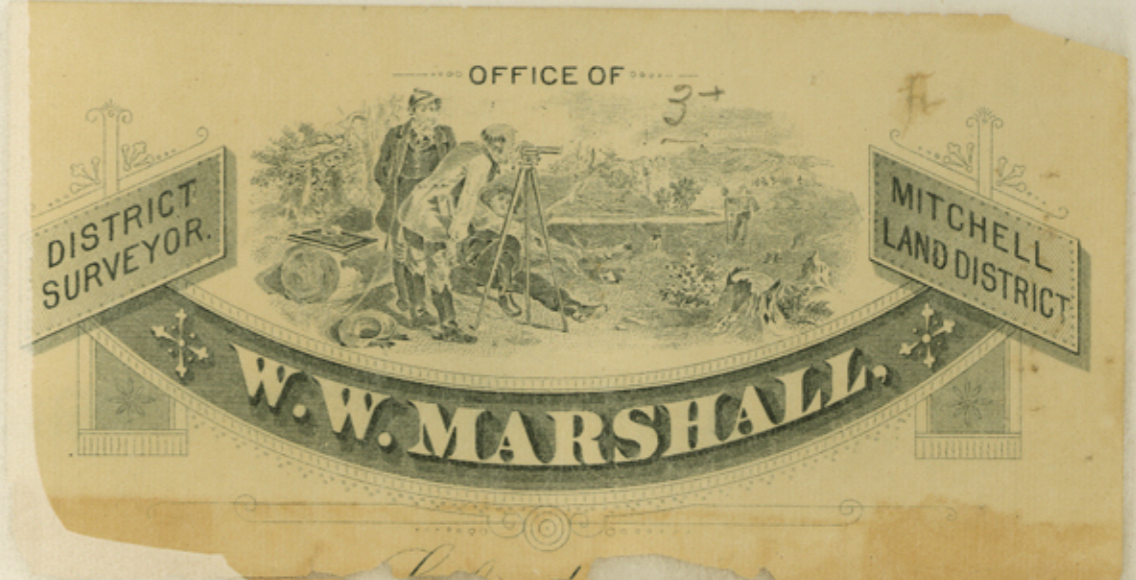
of Surv. 1 B. & B. a large Stone m<sup>d</sup> on  
 sharp ridge at about 65 m. 180. m. @ sharp peak  
 between the N. & corner obstructing the view as the  
 all indicates) the peak being very sharp and in  
 process of decay the m<sup>d</sup>. could not safely have  
 been build on it, giving accurate course &  
 distance from said cor. gives Surv. 10. T. & P. R. R.  
 the position indicated by <sup>our</sup> field notes which



Garza Coe Sk. Fds 5

Count 24052

Count 24052




Colorado, 1884.

I find same time since and leaves an opening between survs. 1. B.M. 7. & 308. H.B. 47  
N. 7. of 1577. wares. 222 m. in N. & S. 1 mile  
The red lines shown on sketch were carefully  
staked for fence line, to the foregoing  
statement I hereby certify

W. W. Marshall

Surveyor

Land District



Count 24052

Count 24054

File 5

Garza County

rk. and Surveyors

cert.

Filed Sep. 23, '85

D. N. Robinson

Chf. Clerk.

Garza County

County 27055