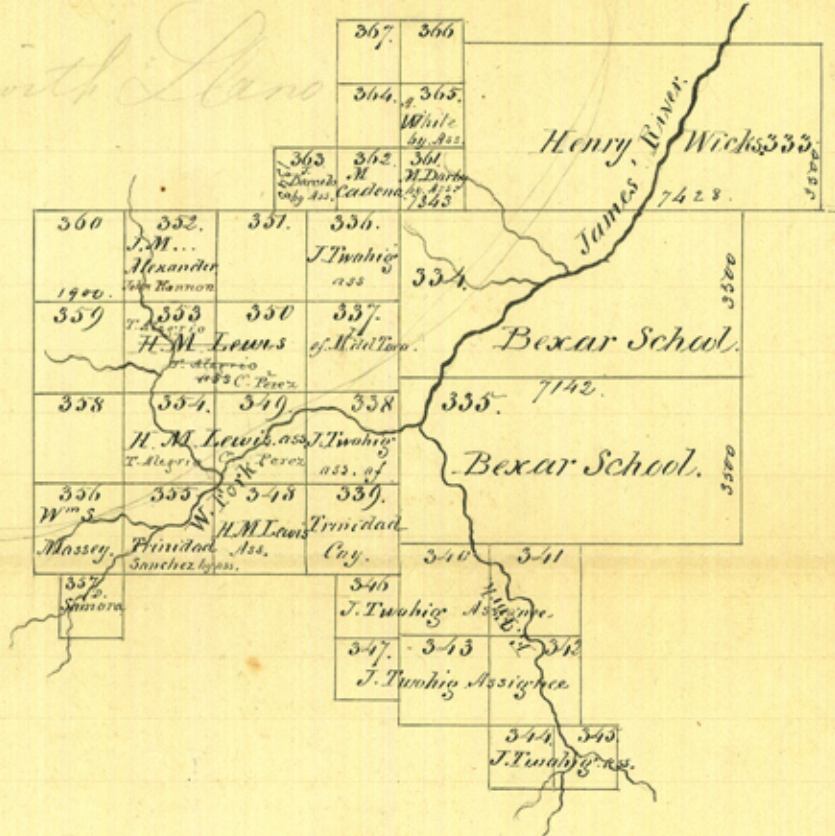
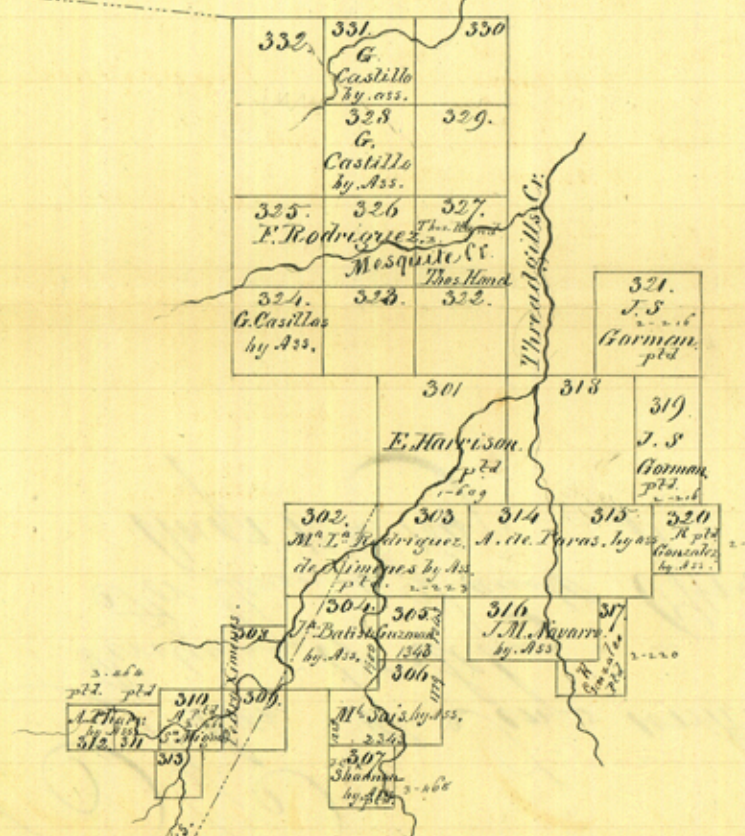


Conflict with Lano



N. 84° W. 15.850 vs.

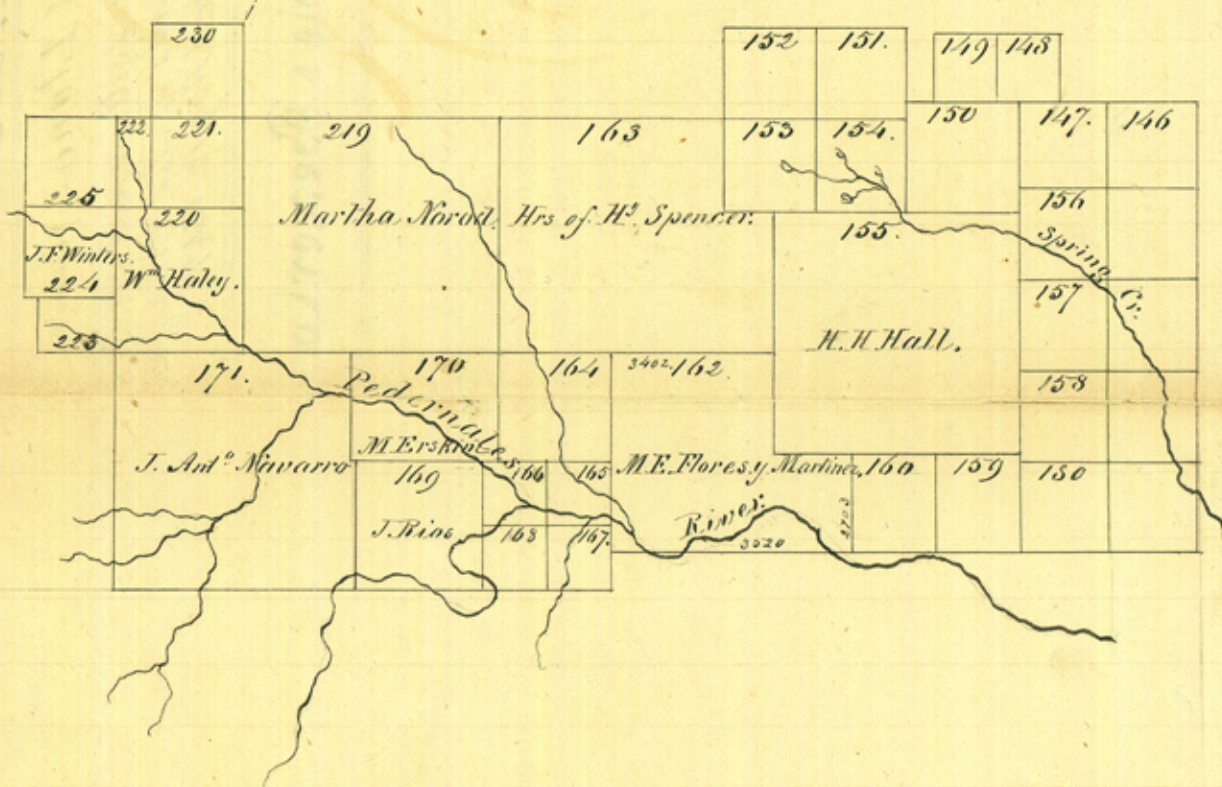


N. 28° 30' E. 14.900 vs.

I, John James District Surveyor Bexar do hereby certify to the correctness of this plat as returned by J. W. Long, Deputy Surveyor San Antonio Aug 12th 1847.

John James
Dist. Surveyor
Bexar District

Plotted on map October 12. 1847.



Bexar Dis. File 2.

South of Llano - (James
River, Threadgills creek, Feder-
notes) plotted on map. October 12
1847. Dated Aug. 12. 1847.

Gillespie & Brewer Co.

Plan of Twp's work on the
Purdum & Selig ~ ~
for General Land Office ~
Aug 12th 1847.

John plotted by Mr. Crossman