

Jose Antonio Valdez y Gonzalez

Beginning at a Mesquit 8 inches in diameter on  
the bank of the river San Antonio, near the  
boundary line of a Survey for Tho<sup>s</sup> Galan,  
& on the W. side of a high red wall, —  
thence S. 45° W. being the boundary line of a  
Rancho formerly belonging to Carlos Martin  
decided 7700 varas to the Arroyo Escondido  
continuing on the same Course 14,501 varas,  
to a Stake in a Mesquit Grove bearing  
N. 52° W. 56½ varas — from a Mesquit 6 inches  
in diameter & N. 12° W. 38 varas distant from  
Another Mesquit 4 inches in diameter; — thence  
N. 45° W. 2500 varas to a Stake in a Black  
Oak Grove, bearing S. 59° W. distant 16½ varas  
from a Black Oak 10 inches in diameter &  
S. 49° E. from a Mesquit 8 inches in dia  
thence N. 45° E. at 200 varas crossed a Creek  
Name Not known, on the same Course  
1950 varas recrossed the same Creek, same  
Course 2160 varas crossed the Escondido  
Creek, on the same Course 7420 crossed the  
Arroyo de la Parite, same Course 15401 varas  
to a Stake on the bank of the said river  
bearing S. 59° E. 21½ varas distant from  
a hackberry 15 inches in diameter & S. 68° W  
12½ varas from a Mesquit 18 inches in  
diameter — thence with the Meanders  
of the river to the place of beginning

Certified as correct translation from the original in  
Land Office by J. W. Ward 17<sup>th</sup> March 1847

3 17

Filed Notes & plat  
Valdez y Gonzalez  
Molano  
Lath

Goliad Co.

F.N. and plat, and report on the  
Jose Antonio Valdez y Gon-  
zales, et al.

Dated July 7, 1851

Filed July 14, 1851.

7/7/51

county 29250

Thos C. Dilano

Common S. W. side of the river San Antonio  
at the extremity of a line 4400  $\text{vs}$  S. E. from  
the line between A. Soto & S. P. Elliott and  
parallel therewith  $\pm 50$  varas N. E. from a Hackberry  
6 inches in dia. Mk<sup>o</sup>  $\frac{7}{8}$  & standing by a hole dug  
out for an old Mexican house - from which  
hole S. 10° W. 7402 bears a Mesquite 9 inches in dia.  
Mk<sup>o</sup>  $\frac{1}{2}$  - thence S. 45° W. 5580 varas to a Stake  
thence N. 39° E. 59 varas bears a Mesquite 10 inches  
in dia. Mk<sup>o</sup> W. & S. 47° E. 5801, bears a Mesquite  
8 inches in dia. Mk<sup>o</sup> E. ; - thence N. 45° W. 1444  
varas to a Stake, thence N. 45° E. 122 varas, bears  
a Mesquite 15 inches dia. Mk<sup>o</sup> Y. ; - thence N. 45° E.  
5957 varas to the river  $\pm 50$  varas N. E. from  
2 Hackberry; on the upper bank each 3 inches in  
dia. Marked, from which hackberry S. 62° E.  
21 varas bears a Live Oak 35 inches in dia.  
bearing to S. W. & Mk<sup>o</sup> M. & N. 36 $\frac{1}{2}$ ° W. 19 varas  
a Hackberry 10 inches in dia. Mk<sup>o</sup> K. - thence  
meandered the river downward  $\text{vs}$   $\frac{1}{3}$ , S. 38° E. 400  
varas - S. 36 $\frac{1}{4}$ ° E. 570 varas - S. 37 $\frac{1}{4}$ ° E. 486  
varas to the place of beginning

Surveyed 16<sup>th</sup> May 1851

Recorded 19<sup>th</sup> May 1851

Benj. Burris 640 am

Beginning on the S. W. bank of the river  
at a Stake which is at the termination  
of a line 2500 varas N. W. of, and parallel  
with the lower line of said Valdes y  
Gonzales ; - from which Stake S. 45° W.


Book A. page 254

Book A. page 261.

48 varas is an Anagua Mk<sup>2</sup> X on 4 sides  
and from said Anagua N. 20° W. 8 varas,  
bears an Anagua 10 inches in dia Mk<sup>2</sup> B,  
& S. 20° E. 3 varas bears an Anagua 5 inches  
in dia. Mk<sup>2</sup> V. ; — thence from said State  
N. 45° W. 201 varas along the river — at 368  
varas Right Offset 48 varas to the river at a  
ford; — at 724 varas, right offset 267 varas  
to the river — 950 varas; thence N. 45° E. 302  
to the river, a Box Eldu under the bank 4 inches  
in dia. Mk<sup>2</sup> X on 4 sides, thence along side  
stands another Box Eldu 4 inches in dia. Mk<sup>2</sup>  
J, & S. 70° E. 12 v. a Box Eldu 8 inches in dia.  
Mk<sup>2</sup> B; — thence S. 45° W. 3992 v. a State  
thence S. 56° W. 172 varas, bears a Murguet  
8 inches in dia Mk<sup>2</sup> K. & S. 54° W. 185 varas  
bears a Murguet 10 inches in dia Mk<sup>2</sup> O,  
— thence S. 45° E. 950 varas, a State thence  
S. 38° E. 83 varas bears a Live Oak 4 inches  
in dia. Mk<sup>2</sup> I. — thence N. 45° E. 3670 v.  
to the point of Commencing

Surveyed 7<sup>th</sup> July 1851

Recorded 12 July 1851



Commencing at the upper corner of of  
S 640 Acre Survey for Benj. Burris, a Box  
Eldu under the bank 4 inches in dia. Mk<sup>2</sup> X  
on 4 sides, and along side of it stands  
another Box Eldu, 4 inches in dia. Mk<sup>2</sup> J,  
& S. 70° E. 12 v. bears a Box Eldu 8 inches in  
dia. Mk<sup>2</sup> B. — thence S. 45° W. 2175 varas, a  
State under the limbs of a Clump of

Book A, page 262.

of Live Oak, thence  $S. 57^{\circ} W. 9$  varas  
 A Live Oak 12 inches in dia.  $Wk^{\circ} E$  &  
 $S. 80^{\circ} W. 9$  v., a Live Oak 12 inches in dia.  
 $Wk^{\circ} E$ . — thence  $N. 45^{\circ} W. 672$  varas, Stake  
 thence  $S. 76^{\circ} W. 27$  varas bears a Post Oak 10  
 inches in dia  $Wk^{\circ} H$ . — and  $N. 60^{\circ} W. 29$  v.,  
 bears a Post Oak 9 inches in dia  $Wk^{\circ} K$ ,  
 thence  $N. 45^{\circ} E. 3303$  varas to the bank of  
 the river a Stake, thence  $S. 37^{\circ} E. 6$  varas  
 bears an Elm 10 inches in dia.  $Wk^{\circ} B$ .  
 & thence 4 varas bears an Ash 8 inches in  
 dia.  $Wk^{\circ} H$ ; — thence  $S. 45^{\circ} E. 100$  v. Left  
 offut to river 78 varas — thence  $S. 45^{\circ} W. 143$   
 varas Left offut to river 200 varas — at  
 428 varas Left offut to river 45 varas — at  
 665 Left offut to river 75 v. — 808 varas  
 thence  $S. 45^{\circ} E. 183$  v. to river  $S. 45^{\circ} W. 320$  v.  
 &  $S. 45^{\circ} E. 389$  varas to the river at the point  
 of commencing

Surveyed 7<sup>th</sup> July 1851

Recorded 14<sup>th</sup> July 1851



counter 24253

Counter 24254


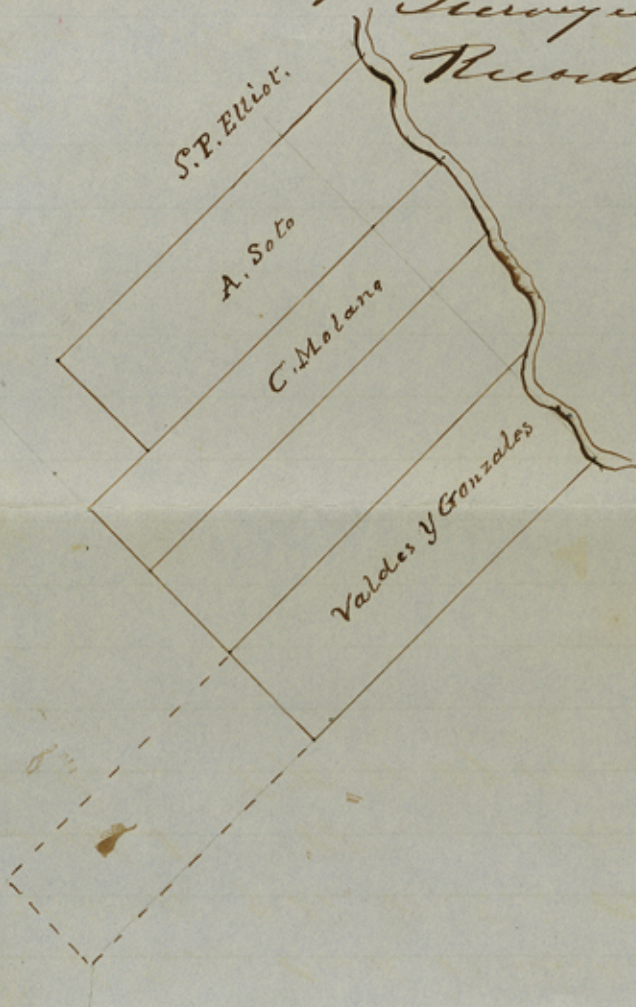
Book A, page 262.

of Live Oaks, thence S. 57° W. 9 varas  
 A Live Oak 12 inches in dia. Mk<sup>c</sup> E. &  
 S. 80° W. 9 v. a Live Oak 12 inches in dia.  
 Mk<sup>c</sup> F. — thence N. 45° W. 672 varas, Stake  
 thence S. 76° W. 27 varas bears a Post Oak 10  
 inches in dia Mk<sup>c</sup> H. — and N. 60° W. 29 v.  
 bears a Post Oak 9 inches in dia Mk<sup>c</sup> K,  
 thence N. 45° E. 3303 varas, to the bank of  
 the river a Stake, thence S. 37° E. 6 varas  
 bears an Elm 10 inches in dia. Mk<sup>c</sup> B.  
 & West 4 varas bears an Ash 8 inches in  
 dia. Mk<sup>c</sup> H; — thence S. 45° E. 100 v. Left  
 offset to river 78 varas — thence S. 45° W. at  
 143 varas Left offset to river 200 varas — at  
 428 varas Left offset to river 45 varas — at  
 665 Left offset to river 75 v. — 808 varas  
 thence S. 45° E. 183 v. to river S. 45° W. 320 v.  
 & S. 45° E. 389 varas to the river at the point  
 of commencing

Surveyed 7<sup>th</sup> July 1851

Recorded 14<sup>th</sup> July 1851

4



Counter 24259