

Michael Doyle 640 acres

By Certificate No. 737, from D.S.C. Comr of Fort Bend 29th Jan. 1855 - for 640 acres

Situated in Goliad County, on Blaine Creek, tributary of Mission river 20 Miles S. 70° W. of Goliad.

Begin at N. W^o corner of Field Davis

Stations	Courses	Distances	Stations	Remarks
1	N. 62° E.	14		Hackberry 10 inch. MR. F.
	N. 38° E.	15		Hackberry 8 inch. MR. F.
	N. 9 1/2° E.	119		Live Oak 30 inch. MR. Q
	S. 70° E.			Along N ^o boundary of Field Davis
		1045		Cross Blaine
		1901	2	State in prairie
2	N. 20° E.	1901	3	State in prairie
3	N. 70° W.	1901	4	State in prairie
4	S. 20° W.	1093		Cross the Blaine.
		1901	1	

Surveyed 25th September 1855

J. Hughes & J. J. Burris Chain Carriers
Certified to & recorded Book A. page 416
25th September 1855. by

Joseph H. Bernard
Dist. Surv. Goliad Dist.

N.B. pointed out as vacant by reason that the field notes of W. H. Hammond for whom it was previously surveyed have not returned to Goliad Land Office

Marcus Sewell 640 acres

By Donation Certificate No. 185, from Adj. Genl of Texas 15th Dec. 1849 640 acres

Situated in De Witt County, on Waters of Manchacilla creek tributary of San Antonio river 9 1/2 Miles S. 12° W. of Gortetown

Begin on S. E^o boundary of U. Minute at W. corner of E. Ballard

Stations	Courses	Distances	Stations	Remarks
1	S. 35° W.	2		Post Oak 9 inch. MR. B.
	S. 1 1/2° W.	3		Post Oak 7 inch. MR. C.
	S. 4 1/2° W.	2230	2	Along P. boundary of M. H. H. State
2	S. 44 1/2° W.	43		Live Oak 24 inch. MR. A.
	N. 87 1/2° W.	25		Live Oak 14 inch. MR. B.
	S. 49° E.	1672	3	State.
3	S. 30° E.	5		Live Oak 12 in. MR. E.
	S. 59 1/2° E.	5		Live Oak 11 in. MR. D.
	N. 41° E.	2065	4	State, at N. corner of W. C. Brown on S. W ^o boundary of Marshall
4	N. 6 1/2° W.	1		2 Post Oaks from Post Oak 6 inches MR. F. & P.
4	N. 49° W.	699	5	With P. boundary of Marshall to his W. corner State
5	N. 41° E.	165	6	To S ^o corner of Ballard State
6	S. 31° W.	54		Live Oak 12 inch. MR. A.
	S. 32° W.	55		Live Oak 12 inch. MR. B.
6	N. 49° W.	974	1	With P. boundary of Ballard

W. Harruff & W. R. Ratliff Chain Carriers

Surveyed 27th Oct. 1855. and
Certified to & Recorded Book A. page 418
6th Nov. 1855. by

Joseph H. Bernard
Dist. Surv. Goliad Dist.

William S. Hughes 320 acres

Certificate No. 16, from D.S.C. of Victoria 5th May 1845 for 320 acres

Situated in Goliad & De Witt Counties on Waters of Manchacilla tributary of San Antonio - 15 Miles N. 28° W. of Goliad

Begin at a corner of J. M. Brown
see W^o boundary of W. Guyman, State

Stations	Courses	Distances	Stations	Remarks
1	S. 12° E.	14		Live Oak 24 inch. MR. A.
	N. 77° E.	28		Live Oak 15 inch. MR. B.
	N. 1° W.	1247	2	With S ^o boundary of Guyman to State
2	S. 22 1/2° E.	105		Post Oak 18 inch. MR. C.
	West	1136	3	State.
3	S. 4° E.	6		Live Oak 24 inch. MR. W.
	S. 51° E.	13		Black Jack 6 inch. MR. E.
	South	64	4	E ^o corner of A. C. Harrison, State
4	S. 83° W.	39		Post Oak 12 inch. MR. F.
	N. 59° W.	31		Post Oak 24 inch. MR. A.
	S. 41° W.	950	5	with S. E ^o boundary of J. M. Harrison to N. E ^o boundary of O. Marshall, State
5	N. 69° W.	27		Post Oak 30 inch. MR. R.
	N. 21° W.	41		Post Oak 14 inch. MR. F.
	S. 49° E.	710	6	corner of S. Brown, State
6	S. 26 1/2° E.	94		Post Oak 24 inch. MR. T.
	S. 15 1/2° E.	103		Post Oak 24 inch. MR. U.
	East	1247	1	with N ^o boundary of S. Brown

W. Harruff & W. R. Ratliff Chain Carriers

Surveyed 27th Oct. 1855 and
Certified to & Recorded Book A. page 419
30th October 1855. by

Joseph H. Bernard
Dist. Surv. Goliad Dist.

N.B. This Survey includes a pre-emption of 160 acres made for J. Bernard, which is abandoned.

1



William B. Wallace 87 3/4 acres

By Cond. H. P. Cut. No. 654 - 6th Class from D. S. Com. of Galveston 28th Dec = 1839 for 640 acres

Situated in Harris County on Ellets Creek a tributary of San Antonio river, about 6 miles N. E. E. of Helena.

Begin in an N. boundary of J. P. Pickett at S. W. corner of the same, State

Stations	Courses	Distances	Objects	Remarks
1	S. 2° E. North	67 832	Merqu ^r Creek, W. H. P.	along W. boundary of Smith & W. H. Austin to intersection of S. E. boundary of J. M. Caud
2	S. 60° W.	940	95 th from his E. corner	with S. boundary of M ^r Caud to Ellets Creek
3	N. 7° E. S. 8 3/4° W.	19 366	Willow 7 inch. W. H. P. D.	down the creek
4	East	65 870	to N. W. corner of Pickett	

J. Granger & P. Garza chain carriers Surveyed 21st May 1855 and Certified to - and recorded in Book A. page 412 - 6th Augst 1855. by Joseph W. Barnard Dist. Sur. Galveston Dist

William B. Wallace 380 acres

By - Conditional Cut. No. 654 - 2nd Class. from D. S. Com. of Galveston - 28th Dec 1839 for 640 acres

Situated in Harris County on western of Ellets Creek, tributary of San Antonio 6 miles North from Helena.

Begin at W. corner of John McCall on N. bank of Ellets branch of Ellets 3/4 mile above its mouth - State.

Stations	Courses	Distances	Objects	Remarks
1	S. 13 1/2° W. S. 77° W. S. 30° E.	20 53 1500	Live Oak 18 inch. W. H. P.	Live Oak 18 inch. W. H. P. with S. W. boundary of David McCall to boundary line of R. Merqu ^r & Chapman State
2	N. 7 1/4° W. 6 7/8° W. S. 48 1/2° E. S. 39° W.	10 10 9 446	Post Oak 12 inch. W. H. P. S.	Post Oak 12 inch. W. H. P. S. Post Oak 12 inch. W. H. P. F. With S. boundary of Merqu ^r State
3	S. 84° W. N. 45° W. West	20 25 1697	Live Oak 12 inch. W. H. P. X.	Live Oak 18 inch. W. H. P. S. to Texas & Galveston dist. line State
4	N. 15° E. N. 10° E. N. 15° E.	137 30 1147	Merqu ^r 4 inch. W. H. P. X	Merqu ^r 3 inch. W. H. P. X. With S. dist. line to S. E. boundary of W. Jeremy - a State
5	N. 15° E. S. 55° E. S. 65° W. N. 60° E.	250 75 80 1075	Live Oak, W. H. P. 4 marks on 2 sides	Merqu ^r W. H. P. A. Live Oak, W. H. P. X

by C. A. Pasfull Dep. Sur. Surveyed W. J. Jernison & J. Granger Chain Carriers Recorded Book A. page 413. Joseph W. Barnard Dist. S. G. D.

Samuel Baird 640 acres

By - Certificate No. 478 - 3rd Class from D. S. Com. of Montgomery 21st May 1849

Situated in Harris County, S. W. side of San Antonio river, 10 miles below Helena below & adjoining Esccondido Creek

Begin at State on bank San Antonio river

Stations	Courses	Distances	Objects	Remarks
1	S. 10° E. 44	5	Hardberry 8 inch. W. H. P. A.	Box Elder 6 inch. W. H. P. X
	N. 30° E.	200		
2	N. 20° W.	238		Meadow of the river upward to mouth of Esccondido Creek
3	West	134		
4	S. 40° W.	850		
5	South	111		
6	West	250		
7	N. 20° W.	450		
8	S. 70° W.	320		
9	S. 20° W.	238		
10	S. 45° E.	238		Meadow of Esccondido upward to a Prairie a State
11	S. 75° W.	575		
12	S. 65° W.	1034		
13	S. 10° W.	238		
14	South	57	Live Oak W. H. P. B. A.	
	South	60	Merqu ^r W. H. P. R.	
	South	1651	State.	
15	N. 55° E. N. 10° W.	35 19	Merqu ^r W. H. P. X.	Merqu ^r W. H. P. X
	S. 50° E.	280		Merqu ^r W. H. P. X
16	N. 39° W.	6		
	S. 27° W.	30		Merqu ^r W. H. P. X
	N. 40°	4037		

Surveyed 12th June 1855 by C. A. Pasfull Deputy Surveyor

J. W. Barfield & Alex. Keelledge chain carriers Certified to & recorded. Book B. page 616 7th August 1855. - by Joseph W. Barnard Dist. Sur. Galveston Dist

Crock Jones 160 Acre

By Pre-emption law & Affidavit
 Situated in De Witt County on Waters of
 Manahick, tributary of Saukatowic river
 7 Miles S. 3° W. of Yorktown.
 Begin on S. E. boundary of S. Adams, at
 N. Corner of J. Simmons, a Stake.

Stations	Courses	Distances	Stations	Objects
1	N. 78° W.	20	Post Oak 10 inch, MR. A.	
	N. 40° W.	22	Post Oak 18 inch, MR. I.	
	N. 41° E.	950	2 Stake	
2	S. 1° E.	116	Pin Oak 18 inch, MR. J.	
	S. 49° E.	950	3 Stake in the prairie	
3	S. 41° W.	950	4 S. Corner of S. Simmons a Stake	
4	S. 29 1/2° W.	43	Pin Oak 12 inch, MR. N.	
	S. 32° W.	41	Pin Oak 15 inch, MR. O.	
	N. 49° W.	950	1	

W. Harwood & W. B. Raloff Chain Carriers
 Surveyed 27th Oct. 1855, and
 Certified to & Recorded Book C, page 34
 30th October 1855. By
 Joseph W. Barnard Dist. Surveyor Colind Dist.

Joseph Skults 160 acre

Pre-emption law & Affidavit.
 Situated in De Witt County, on Waters of
 the Colts, tributary of the Saukatowic river
 10 Miles N. 55° W. of Yorktown.
 Begin on S. boundary of Elijah Dale
 S. 50° W. 633 ft. from S. E. Corner, Stake.

Stations	Courses	Distances	Stations	Objects
1	N. 48° W.	168	Pin Oak 15 inch, MR. D.	
	S. 80° E.	950	2 Along S. boundary of Dale to Stake	
2	S. 80 1/2° E.	5	Pin Oak 13 inch, MR. D.	
	S. 28 1/2° E.	6	Pin Oak 10 inch, MR. E.	
	S. 10° W.	380	Cross branch	
		950	3 Stake	
3	N. 21 1/2° E.	165	Musquit 6 inch, MR. F.	
	N. 80° W.	950	4 Stake	
4	N. 10° E.	451	Cross a branch	
		950	1	

J. Skults & B. N. David Chain Carriers
 Surveyed 30th October 1855, and
 Certified to and recorded Book C, page 35
 6th November 1855. By
 Joseph W. Barnard
 Dist. Surveyor Colind Dist.

Benjamin B. David 160 Acre

By Pre-emption law and Affidavit
 Situated in De Witt County on Colts creek
 tributary of the Gradatupic river, about
 9 Miles N. 53° W. of Yorktown.
 Begin on S. boundary of Elijah Dale
 S. 80° E. 546 ft. from N. E. Corner of Joseph Skults

Stations	Courses	Distances	Stations	Objects
1	S. 72 1/2° W.	3	Musquit 7 inch, MR. B.	
	N. 16 1/2° W.	4	Washberry 8 inch, MR. C.	
	S. 10° W.	950	2 Stake	
2	S. 54° W.	63	Musquit 4 inch, MR. D.	
	S. 80° E.	950	3 Stake	
3	N. 20 1/2° W.	227	Musquit 12 inch, MR. V.	
	N. 10° E.	831	Cross Colts	
		950	4 Stake	
4	N. 75° W.	201	Musquit 12 inch, MR. A.	
	N. 80° W.	452	Cross Colts	
		950	1	

J. Skults & B. N. David Chain Carriers
 Surveyed 30th Oct. 1855, and
 Certified to & Recorded Book C, page 36
 6th November 1855 by
 Joseph W. Barnard
 Dist. Surveyor Colind Dist.

John Skults 160 acre

By Pre-emption law & Affidavit
 Situated in De Witt County on Colts Ck,
 tributary of the Gradatupic river, about
 8 Miles N. 53° W. of Yorktown
 Beginning at a Stake, bearing S. 55° E.
 1884 ft. from S. E. Corner of B. N. David.

Stations	Courses	Distances	Stations	Objects
1	S. 15° W.	238	Pin Oak 16 inch, MR. S.	
	S. 30° E.	950	2 Stake	
2	S. 44 1/2° W.	31	Washberry 24 inch, MR. J.	
	S. 40° W.	33	Musquit 12 inch, MR. I.	
	S. 60° W.	440	Cross Colts	
		950	3	
3	S. 80 1/2° E.	193	Musquit 12 inch MR. F.	
	N. 30° W.	950	4 Stake	
4	S. 30 1/2° E.	376	Musquit 10 inch, MR. D.	
	N. 60° E.	642	Cross Colts	
		950	1	

J. Skults & J. Spray Chain Carriers
 Surveyed 30th October 1855, and
 Certified to and recorded Book C, page 37
 6th November 1855. By
 Joseph W. Barnard
 Dist. Surveyor Colind Dist.

Sam Ratliffe 160 Acres

By Pre-emption law & Affidavit
 Situated in St. Witt County, on Manahulla
 about 8 miles S. 29° W. from Yorktown
 Beginning on the Manahulla Cr.
 N. 49° W. 713 - from N. W. boundary
 of W. Aldredt. - there

Stations	Courses	Distances	Stations	Objects
1	N. 41° E.		2	Stake
2	S. 41° W.	83		Post Oak 18 inches Mr. G.
	N. 18 1/2° E.	8		Post Oak 30 in. Mr. H.
	N. 49° W.	950	3	Stake
3	North	7		Post Oak 16 in. Mr. I.
	N. 88° W.	9		Post Oak 14 in. Mr. J.
	S. 41° W.	359		Cross Manahulla
		950	4	Stake
4	N. 61° E.	14		Line Oak 12 inches Mr. K.
	S. 8° E.	28		Post Oak 18 inch Mr. L.
	S. 49° E.	950	5	Stake
5	N. 10° E.	4		Post Oak 16 inch Mr. A.
	S. 74° E.	5		Post Oak 12 inch Mr. B.
	N. 41° E.	238	1	

Surveyed 26th Oct. 1855.
 W. B. Ratliffe & W. Harruff Chain Carriers
 Certified to & recorded Book G, page 30
 30th Oct. 1855 by
 Joseph H. Barnard Not. Surv. Genl. St.

Elijah Ratliffe 160 acres

By Pre-emption law & Affidavit
 Situated in St. Witt County, on waters of
 Manahulla, a tributary of the Guadalupe
 San Antonio, 8 1/2 miles S. 30° W. of Yorktown
 Begin at S. corner of Sam Ratliffe

Stations	Courses	Distances	Stations	Objects
1	N. 10° E.		4	Post Oak 16 inch Mr. A.
	S. 74° E.		5	Post Oak 12 inch Mr. B.
	N. 49° W.	950	2	Along S. W. boundary of Sam Ratliffe to Stake
2	N. 61° E.	14		Line Oak 12 inches Mr. K.
	S. 8° E.	28		Post Oak 18 inch Mr. L.
	S. 41° W.	950	3	Stake
3	S. 87 1/2° E.	90		Line Oak 10 inch Mr. Q.
	S. 49° E.	950	4	Stake
4	N. 50° W.	14		Post Oak 20 inch Mr. O.
	S. 57° W.	22		Post Oak 15 inch Mr. P.
	N. 41° E.	950	1	

W. Harruff & W. B. Ratliffe Chain Carriers
 Surveyed 26th Oct. 1855 - and
 Certified to & Recorded Book G, page 31
 30th Oct. 1855 by
 Joseph H. Barnard
 Not. Surv. Genl. St.

William Riley Ratliffe 160 acres.

By Pre-emption law & Affidavit.
 Situated in St. Witt County, on Manahulla
 Cr. a tributary of the San Antonio river
 Begin at S. corner of Sam Ratliffe

Stations	Courses	Distances	Stations	Objects
1	N. 10° E.		4	Post Oak 16 inch Mr. A.
	S. 74° E.		5	Post Oak 12 inch Mr. B.
	N. 41° E.			Along S. E. boundary of said Sam Ratliffe cross Manahulla
		238		
		497	2	Stake
2	S. 40° E.		1	Post Oak 14 inch Mr. C.
	S. 81° W.		9	Post Oak 14 inch Mr. D.
	S. 49° E.	713	3	North W. boundary of W. Aldredt - a Stake
3	S. 62 1/2° W.	6		Post Oak 12 inch Mr. E.
	N. 27 1/2° E.	13		Post Oak 15 inch Mr. F.
	S. 41° W.	1267		Along S. boundary of Aldredt (crossing Manahulla at 317 in.) to Stake
			4	
4	N. 56 1/2° E.	11		Post Oak 18 inch Mr. D.
	S. 54° W.	26		Post Oak 10 inch Mr. H.
	N. 49° W.	713	5	Stake
5	S. 20° E.	3		Post Oak 18 inch Mr. M.
	N. 18° W.	19		Also Post Oak 30 inch Mr. N.
	N. 41° E.	770	1	

W. Harruff & W. R. Ratliffe Chain Carriers
 Surveyed 26th Oct. 1855 and
 Certified to & Recorded Book G, page 32
 30th Oct. 1855 by
 Joseph H. Barnard Not. Surv. Genl. St.

Henry Harruff 160 acres.

By Pre-emption law & Affidavit
 Situated in St. Witt County, on waters of
 Manahulla, a tributary of San Antonio river
 9 miles S. 26° W. of Yorktown
 Begin on N. W. boundary of W. Aldredt - at
 S. corner of W. B. Ratliffe, a Stake.

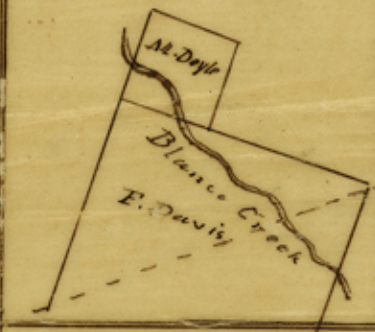
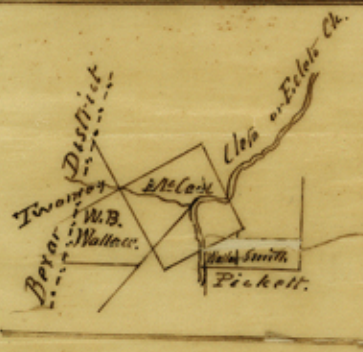
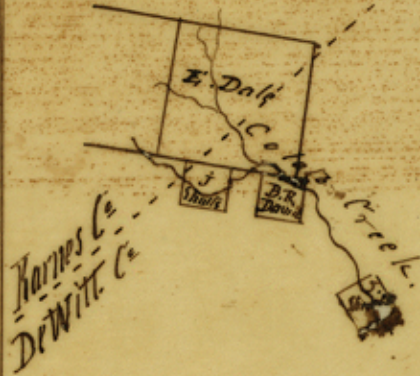

Stations	Courses	Distances	Stations	Objects
1	N. 56 1/2° W.	11		Post Oak 18 inch Mr. D.
	S. 54° W.	26		Post Oak 10 inch Mr. H.
	S. 41° W.	1267		With S. boundary of Aldredt
			2	to Stake
2	S. 60° W.	26		Line Oak 18 inch Mr. I.
	N. 49° W.	713	3	Stake
3	S. 19 1/2° E.	14		Line Oak 24 inch Mr. R.
	S. 62° E.	16		Line Oak 22 inch Mr. S.
	N. 41° E.	1267	4	to W. corner of S. W. R. Ratliffe a Stake
4	S. 20° E.	3		Post Oak 18 inch Mr. M.
	N. 18° W.	19		Also Post Oak 30 inch Mr. N.
	S. 49° E.	713		with S. W. boundary of S. W. R. Ratliffe

W. Harruff & W. B. Ratliffe Chain Carriers
 Surveyed 26th Oct. 1855. and
 Certified to & Recorded Book G, page 33
 30th Oct. 1855.
 Joseph H. Barnard Not. Surv. Genl. St.

Sketch ~~22~~ 23
Quarterly Report
of Services
up to 7th November
1855

Goliad Co. st. File # 22

Coinster 24293



5

This piece of paper and the upper one
 were set in to fill up blank spaces.
 They are no part of the original
 document. H. S. Jander.