


1.)



Elizabeth Harrison's Survey is connected to Wm Ch. Common survey thus (1835) 757 varas from the S W corner of Common.

(C. Harrison) situated 1872 E about 14 1/2 miles from Corchett

Charles Stokes
Sur. of H. Co

2.)



Henry Chatchett's survey is connected with Isaac Hodges survey thus - Chatchett's (survey) N E corner is 370 varas East of the S E corner of Hodges survey

Sketch for Henry Chatchett & Stewart Cherditt

Situated 1873 E about 12 miles from Corchett

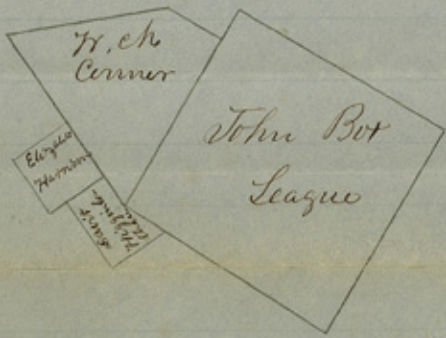
S. Cherditt 320 survey is connected with Henry Chatchett thus - the N W corner of Cherditt is 177 varas from the N E corner of Chatchett on his East

3.)



Charles Stokes
Sur. of H. Co

1.)




Elizabeth Harrison's Survey is connected to Wm ch Bonner survey thus (N 35 W 757 varas from the S W corner of Bonner.

(E. Harrison) situated N 72 E about 14 1/2 miles from Crockett

} Charles Stokes
 } Sur. of H. Co

2.)



Sketch for Henry Chatchett & Stewart Chereditt

Situated N 73 E about 12 miles from Crockett

Henry Chatchett's survey is connected with Isaac Hodges survey thus - Chatchett's survey N E corner is 370 varas East of the S E corner of Hodges survey

S. Chereditt 370 survey is connected with Henry Chatchett thus - the N W corner of Chereditt is 177 varas from the N E corner of Chatchett on his East

3.)

} Charles Stokes
 } Sur. of H. Co



Connections ~~24~~

for Austin

Huston Co

- 1.) 15 miles N 78° E from Houston
- 2.) 12 miles N 73° E from Crockett

counter 26750