



# Sketch for February 1860

1



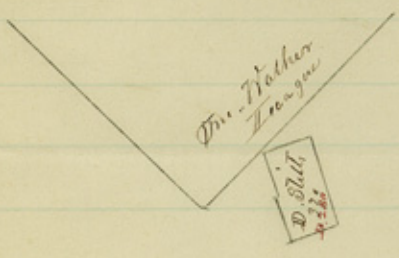
Sketch No 1 represents a survey made in name of C. C. Walker Creek 160 " x 80, acres

2




Sketch 2 represents Survey made for all Grant by Genl. issued to W. B. Stokes

3



Sketch 3 represents Survey made for Co. Alkire by "Blitts" Certificate 320 acres =

4



Sketch 4 represents 2 Surveys one on N E corner of Prado League in name of J. H. Taggart 320 acres Another in name of D. S. Sikes for S. S. Sikes



File # 125

Houston County

Filed March 5<sup>th</sup> 1860

Sketches of S. 118 & 119

" " S. 120

" " B. 280

" " 1.301 & 3.115b.

Sketch

1860

Filed March 5<sup>th</sup> 1860  
E. W. [unclear]

Map Houston Co  
Feb 1<sup>st</sup> 1860

counter 20757