


file 56

Houston Co
Part of F. N. - other part
missing -
Dated Feb. 20, 1857.

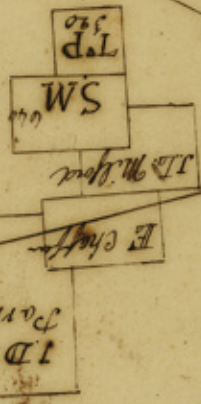
Thos. P. Collins.

Number 26760



Handwritten notes on the left edge of the diagram, including 'Twp 32', 'R. 12', and 'Sec 12'.

Houston Co



for same land

N

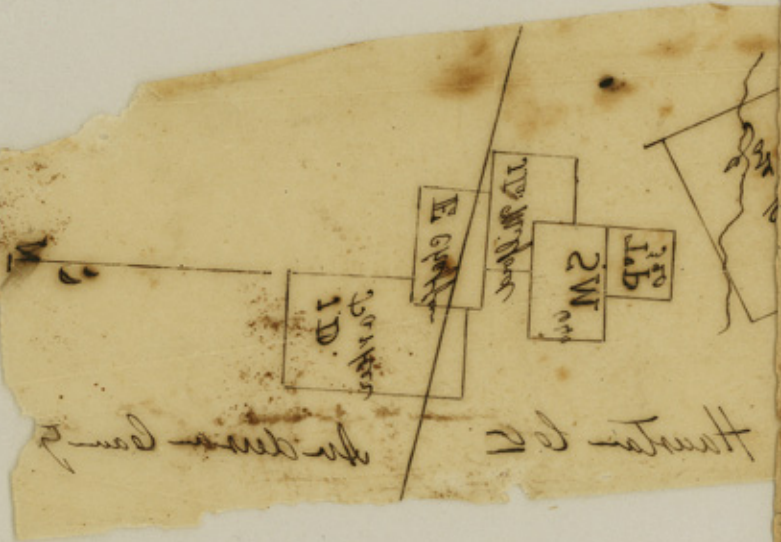
N^o 1.

The State of Texas } I Charles Stokes Surveyor of the
Houston County } County aforesaid hereby certify that
the within sketch & connection is a true and correct
representation of the Frederick Conner & Early sur-
veys, & that the same was made by actual measure-
ment

July 20th 1857

Charles Stokes
Surveyor of H, Co

Course & ³ Beginning at the NW corner of J. Pomeroy 160 survey over
the Neches river } thence N 20 W 2300 yards + S 60 E 300 yards + S 73 E 2688 yards
to E corner of Early's survey, counter 26761



Houston Co
Mr. Charles Stokes