

THE STATE OF TEXAS X
 X
COUNTY OF HUDSPETH X

KNOW ALL MEN BY THESE PRESENTS:

THAT WE, Dolph Briscoe, Governor of the State of Texas, and Bob Armstrong, Commissioner of the General Land Office of Texas, acting under the authority and by virtue of Acts 1973, 63rd Legislature, Page 1631, Ch. 590 (Vernon's Ann. Civ. St. Article 5421c-13) and amendments thereto, for the consideration hereinafter expressed, receipt of which consideration is hereby acknowledged, have granted and conveyed, and by these presents do grant and convey unto Texas Pacific Land Trust, herein called Grantee, the following described Public Free School Lands in Hudspeth and Palo Pinto Counties, Texas:

<u>Block</u>	<u>Tsp.</u>	<u>Section</u>	<u>Survey</u>	<u>Acres</u>
3		22	T. & P. Ry. Co.	640
3	NE part	26	T. & P. Ry. Co.	400
3		32	T. & P. Ry. Co.	640
3		34	T. & P. Ry. Co.	640
4		2	T. & P. Ry. Co.	640
4		50	T. & P. Ry. Co.	634.66
6		2	T. & P. Ry. Co.	640
6		4	T. & P. Ry. Co.	640
6		8	T. & P. Ry. Co.	640
6		10	T. & P. Ry. Co.	640
69	9	18	T. & P. Ry. Co.	648
69	9	S/2 26	T. & P. Ry. Co.	320
69	9	30	T. & P. Ry. Co.	648
75	5	8	T. & P. Ry. Co.	640
75	5	24	T. & P. Ry. Co.	640
75	5	48	T. & P. Ry. Co.	640
76	4	6	T. & P. Ry. Co.	640
76	4	8	T. & P. Ry. Co.	640
76	4	14	T. & P. Ry. Co.	640
76	4	20	T. & P. Ry. Co.	632.78

<u>Block</u>	<u>Tsp.</u>	<u>Section</u>	<u>Survey</u>	<u>Acres</u>
76	4	24	T. & P. Ry. Co.	632.82
76	4	40	T. & P. Ry. Co.	640
<u>Palo Pinto County</u>				
A		SE/4 30	T. & P. Ry. Co.	<u>160</u>
Total				13,676.26 acres


- together with all and singular the rights and appurtenances thereunto belonging, unto Grantee and its successors and assigns, forever; provided, however, that all oil, gas, and other subsurface minerals, as well as the right to lease such minerals and the right of ingress and egress to explore for and develop the same, are reserved to the State of Texas.


The consideration for this conveyance is the conveyance by Texas Pacific Land Trust to the State of Texas of the following described land in Hudspeth County, Texas:

<u>Block</u>	<u>Tsp.</u>	<u>Section</u>	<u>Survey</u>	<u>Acres</u>
4		27	T. & P. Ry. Co.	640
7		7	T. & P. Ry. Co.	640
8		1	T. & P. Ry. Co.	640
8		3	T. & P. Ry. Co.	640
68	9	31	T. & P. Ry. Co.	640
68	9	41	T. & P. Ry. Co.	640
68	9	43	T. & P. Ry. Co.	640
68	10	7	T. & P. Ry. Co.	640
68	10	15	T. & P. Ry. Co.	673
68	10	17	T. & P. Ry. Co.	640
68	10	19	T. & P. Ry. Co.	640
68	10	21	T. & P. Ry. Co.	672
69	9	37	T. & P. Ry. Co.	647
69	9	39	T. & P. Ry. Co.	640
69	9	41	T. & P. Ry. Co.	654
69	9	43	T. & P. Ry. Co.	648
69	9	45	T. & P. Ry. Co.	636
69	9	47	T. & P. Ry. Co.	640
72	7	33	T. & P. Ry. Co.	640

<u>Block</u>	<u>Tsp.</u>	<u>Section</u>	<u>Survey</u>	<u>Acres</u>
72	7	35	T. & P. Ry. Co.	640
72	7	39	T. & P. Ry. Co.	629.01
72	7	41	T. & P. Ry. Co.	<u>640</u>
			Total	14,159.01 acres

WITNESS OUR HANDS at Austin, Texas, this 26 day of
October, 1978.

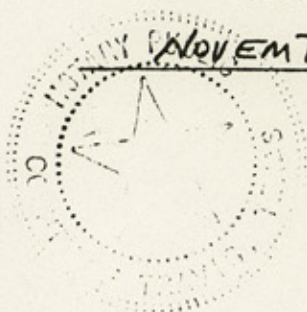

Dolph Briscoe



Bob Armstrong

THE STATE OF TEXAS X
 X
COUNTY OF TRAVIS X

Before me, the undersigned authority, on this day personally appeared Dolph Briscoe, Governor of the State of Texas, known to me to be the person whose name is subscribed to the foregoing instrument and acknowledged to me that he executed the same for the purposes and consideration therein expressed, and in the capacity therein stated.

Given under my hand and seal of office this the 9th day of
NOVEMBER, 1978.




Notary Public within and for Travis
County, Texas

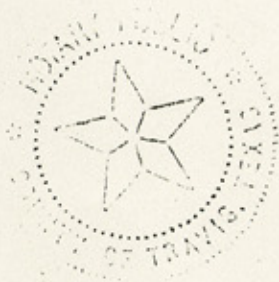
THE STATE OF TEXAS X
 X
COUNTY OF TRAVIS X

Before me, the undersigned authority, on this day personally appeared Bob Armstrong, Commissioner of the General Land Office of Texas,

known to me to be the person whose name is subscribed to the foregoing instrument and acknowledged to me that he executed the same for the purposes and consideration therein expressed, and in the capacity therein stated.

Given under my hand and seal of office this the 26 day of October, 1978.

Francis J. Ballard
Notary Public within and for Travis
County, Texas



STATE OF TEXAS }
COUNTY OF HUBBARD }

REBECCA L. BERRY, C.

County Clerk in and for said County, do hereby certify that the above instrument

was filed for record in my office on the 26 day of Oct. A.D. 1978

at Deed

Sec. 78
Dec. 78 8 Q

126 474
Sierra Blanca

Witness my hand and seal this 26 day of Oct. A.D. 1978
Patricia Bramblett

Bernice M. Elder

THE STATE OF TEXAS }
County of Palo Pinto }

I, Bobbie Smith, Clerk of the County Court in and for said County do hereby

certify that the above instrument in writing, with its certificate of authentication, was filed for record in my office

on the 12 day of Jan A.D. 1979 at 8 o'clock 11 M. and recorded the 16 day

of Jan A.D. 1979 in the Deed Records of said County

counter
27024