

73518

194

THE STATE OF TEXAS X
COUNTY OF HUDSPETH X

KNOW ALL MEN BY THESE PRESENTS:

THAT WE, Dolph Briscoe, Governor of the State of Texas, and Bob Armstrong, Commissioner of the General Land Office of Texas, acting under the authority and by virtue of Acts 1973, 63rd Legislature, Page 1631, Ch. 590 (Vernon's Ann. Civ. St. Article 5421c-13) and amendments thereto, for the consideration hereinafter expressed, receipt of which consideration is hereby acknowledged, have granted and conveyed, and by these presents do grant and convey unto Texas Pacific Land Trust, herein called Grantee, the following described Public Free School Lands in Hudspeth and Palo Pinto Counties, Texas:

<u>Block</u>	<u>Tsp.</u>	<u>Section</u>	<u>Survey</u>	<u>Acres</u>
3		22	T. & P. Ry. Co.	640
3		NE part 26	T. & P. Ry. Co.	400
3		32	T. & P. Ry. Co.	640
3		34	T. & P. Ry. Co.	640
4		2	T. & P. Ry. Co.	640
4		50	T. & P. Ry. Co.	634.66
6		2	T. & P. Ry. Co.	640
6		4	T. & P. Ry. Co.	640
6		8	T. & P. Ry. Co.	640
6		10	T. & P. Ry. Co.	640
69	9	18	T. & P. Ry. Co.	648
69	9	S/2 26	T. & P. Ry. Co.	320
69	9	30	T. & P. Ry. Co.	648
75	5	8	T. & P. Ry. Co.	640
75	5	24	T. & P. Ry. Co.	640
75	5	48	T. & P. Ry. Co.	640
76	4	6	T. & P. Ry. Co.	640
76	4	8	T. & P. Ry. Co.	640
76	4	14	T. & P. Ry. Co.	640
76	4	20	T. & P. Ry. Co.	632.78

<u>Block</u>	<u>Tsp.</u>	<u>Section</u>	<u>Survey</u>	<u>Acres</u>
76	4	24	T. & P. Ry. Co.	632.82
76	4	40	T. & P. Ry. Co.	640
<u>Palo Pinto County</u>				
A		SE/4 30	T. & P. Ry. Co.	<u>160</u>
Total				13,676.26 acres


- together with all and singular the rights and appurtenances thereunto belonging, unto Grantee and its successors and assigns, forever; provided, however, that all oil, gas, and other subsurface minerals, as well as the right to lease such minerals and the right of ingress and egress to explore for and develop the same, are reserved to the State of Texas.


The consideration for this conveyance is the conveyance by Texas Pacific Land Trust to the State of Texas of the following described land in Hudspeth County, Texas:

<u>Block</u>	<u>Tsp.</u>	<u>Section</u>	<u>Survey</u>	<u>Acres</u>
4		27	T. & P. Ry. Co.	640
7		7	T. & P. Ry. Co.	640
8		1	T. & P. Ry. Co.	640
8		3	T. & P. Ry. Co.	640
68	9	31	T. & P. Ry. Co.	640
68	9	41	T. & P. Ry. Co.	640
68	9	43	T. & P. Ry. Co.	640
68	10	7	T. & P. Ry. Co.	640
68	10	15	T. & P. Ry. Co.	673
68	10	17	T. & P. Ry. Co.	640
68	10	19	T. & P. Ry. Co.	640
68	10	21	T. & P. Ry. Co.	672
69	9	37	T. & P. Ry. Co.	647
69	9	39	T. & P. Ry. Co.	640
69	9	41	T. & P. Ry. Co.	654
69	9	43	T. & P. Ry. Co.	648
69	9	45	T. & P. Ry. Co.	636
69	9	47	T. & P. Ry. Co.	640
72	7	33	T. & P. Ry. Co.	640

<u>Block</u>	<u>Tsp.</u>	<u>Section</u>	<u>Survey</u>	<u>Acres</u>
72	7	35	T. & P. Ry. Co.	640
72	7	39	T. & P. Ry. Co.	629.01
72	7	41	T. & P. Ry. Co.	<u>640</u>
Total				14,159.01 acres

WITNESS OUR HANDS at Austin, Texas, this 26 day of
October, 1978.

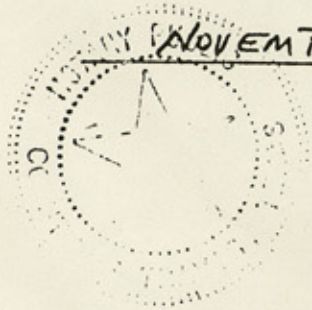

 Dolph Briscoe

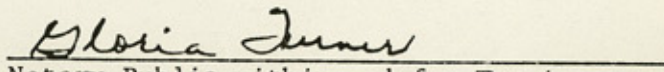

 Bob Armstrong

THE STATE OF TEXAS X
 X
 COUNTY OF TRAVIS X

Before me, the undersigned authority, on this day personally appeared Dolph Briscoe, Governor of the State of Texas, known to me to be the person whose name is subscribed to the foregoing instrument and acknowledged to me that he executed the same for the purposes and consideration therein expressed, and in the capacity therein stated.

Given under my hand and seal of office this the 9th day of
NOVEMBER, 1978.




 Notary Public within and for Travis
 County, Texas

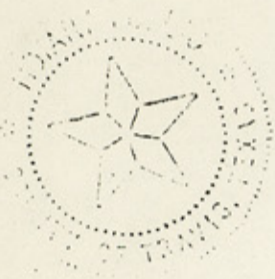
THE STATE OF TEXAS X
 X
 COUNTY OF TRAVIS X

Before me, the undersigned authority, on this day personally appeared Bob Armstrong, Commissioner of the General Land Office of Texas,

known to me to be the person whose name is subscribed to the foregoing instrument and acknowledged to me that he executed the same for the purposes and consideration therein expressed, and in the capacity therein stated.

Given under my hand and seal of office this the 26 day of October, 1978.

Francis J. Ballard
Notary Public within and for Travis
County, Texas



STATE OF TEXAS)
COUNTY OF TRAVIS)

I, Francis J. Ballard, Notary Public within and for Travis County, Texas, do hereby certify that the foregoing instrument was duly executed and acknowledged by the person whose name is subscribed to the same on the 26 day of Oct. 1978.

My commission expires on the 21 day of Dec. 1978.

Deed
Witness my hand and seal of office this 26 day of Oct. 1978.
Patricia Burnblatt

INDEXED
Deed
126
78
78
8
4
A
474
Serra Blanca
Bernice M. Elder

THE STATE OF TEXAS }
County of Palo Pinto }

I, Bobbie Smith, Clerk of the County Court in and for said County do hereby certify that the above instrument in writing, with its certificate of authentication, was filed for record in my office on the 12 day of Jan. A.D. 1979 at 8 o'clock 11 M. and recorded the 16 day of Jan. A.D. 1979 in the _____
Records of said County
counter 27053

Copy 2, page 4

File No. Sketch File 47

Hudspeth County
T. & P. Land Trust Trade

Filed April 18 19 85

GARRY MAURO, Com'r
By Douglas Howard

73518

193

THE STATE OF TEXAS
COUNTY OF HUDSPETH

Y
Y
Y

KNOW ALL MEN BY THESE PRESENTS:

THAT WE, Dolph Briscoe, Governor of the State of Texas, and Bob Armstrong, Commissioner of the General Land Office of Texas, acting under the authority and by virtue of Acts 1973, 63rd Legislature, Page 1631, Ch. 590 (Vernon's Ann. Civ. St. Article 5421c-13) and amendments thereto, for the consideration hereinafter expressed, receipt of which consideration is hereby acknowledged, have granted and conveyed, and by these presents do grant and convey unto Texas Pacific Land Trust, herein called Grantee, the following described Public Free School Lands in Hudspeth and Palo Pinto Counties, Texas:

<u>Block</u>	<u>Tsp.</u>	<u>Section</u>	<u>Survey</u>	<u>Acres</u>
3		22	T. & P. Ry. Co.	640
3		NE part 26	T. & P. Ry. Co.	400
3		32	T. & P. Ry. Co.	640
3		34	T. & P. Ry. Co.	640
4		2	T. & P. Ry. Co.	640
4		50	T. & P. Ry. Co.	634.66
6		2	T. & P. Ry. Co.	640
6		4	T. & P. Ry. Co.	640
6		8	T. & P. Ry. Co.	640
6		10	T. & P. Ry. Co.	640
69	9	18	T. & P. Ry. Co.	648
69	9	S/2 26	T. & P. Ry. Co.	320
69	9	30	T. & P. Ry. Co.	648
75	5	8	T. & P. Ry. Co.	640
75	5	24	T. & P. Ry. Co.	640
75	5	48	T. & P. Ry. Co.	640
76	4	6	T. & P. Ry. Co.	640
76	4	8	T. & P. Ry. Co.	640
76	4	14	T. & P. Ry. Co.	640
76	4	20	T. & P. Ry. Co.	632.78

counter 127055

<u>Block</u>	<u>Tsp.</u>	<u>Section</u>	<u>Survey</u>	<u>Acres</u>
76	4	24	T. & P. Ry. Co.	632.82
76	4	40	T. & P. Ry. Co.	640
<u>Palo Pinto County</u>				
A		SE/4 30	T. & P. Ry. Co.	<u>160</u>
Total				13,676.26 acres


- together with all and singular the rights and appurtenances thereunto belonging, unto Grantee and its successors and assigns, forever; provided, however, that all oil, gas, and other subsurface minerals, as well as the right to lease such minerals and the right of ingress and egress to explore for and develop the same, are reserved to the State of Texas.


The consideration for this conveyance is the conveyance by Texas Pacific Land Trust to the State of Texas of the following described land in Hudspeth County, Texas:

<u>Block</u>	<u>Tsp.</u>	<u>Section</u>	<u>Survey</u>	<u>Acres</u>
4		27	T. & P. Ry. Co.	640
7		7	T. & P. Ry. Co.	640
8		1	T. & P. Ry. Co.	640
8		3	T. & P. Ry. Co.	640
68	9	31	T. & P. Ry. Co.	640
68	9	41	T. & P. Ry. Co.	640
68	9	43	T. & P. Ry. Co.	640
68	10	7	T. & P. Ry. Co.	640
68	10	15	T. & P. Ry. Co.	673
68	10	17	T. & P. Ry. Co.	640
68	10	19	T. & P. Ry. Co.	640
68	10	21	T. & P. Ry. Co.	672
69	9	37	T. & P. Ry. Co.	647
69	9	39	T. & P. Ry. Co.	640
69	9	41	T. & P. Ry. Co.	654
69	9	43	T. & P. Ry. Co.	648
69	9	45	T. & P. Ry. Co.	636
69	9	47	T. & P. Ry. Co.	640
72	7	33	T. & P. Ry. Co.	640

<u>Block</u>	<u>Tsp.</u>	<u>Section</u>	<u>Survey</u>	<u>Acres</u>
72	7	35	T. & P. Ry. Co.	640
72	7	39	T. & P. Ry. Co.	629.01
72	7	41	T. & P. Ry. Co.	640
Total				14,159.01 acres

WITNESS OUR HANDS at Austin, Texas, this 26 day of
October, 1978.

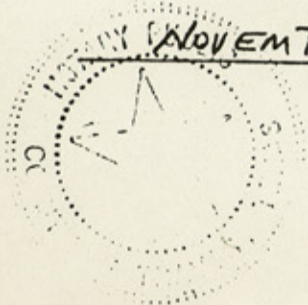

 Dolph Briscoe



 Bob Armstrong

THE STATE OF TEXAS X
 X
 COUNTY OF TRAVIS X

Before me, the undersigned authority, on this day personally appeared Dolph Briscoe, Governor of the State of Texas, known to me to be the person whose name is subscribed to the foregoing instrument and acknowledged to me that he executed the same for the purposes and consideration therein expressed, and in the capacity therein stated.

Given under my hand and seal of office this the 9th day of
NOVEMBER, 1978.




 Notary Public within and for Travis
 County, Texas

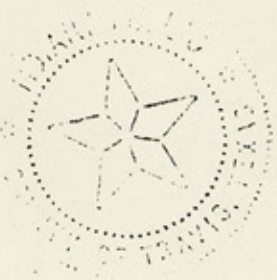
THE STATE OF TEXAS X
 X
 COUNTY OF TRAVIS X

Before me, the undersigned authority, on this day personally appeared Bob Armstrong, Commissioner of the General Land Office of Texas,

known to me to be the person whose name is subscribed to the foregoing instrument and acknowledged to me that he executed the same for the purposes and consideration therein expressed, and in the capacity therein stated.

Given under my hand and seal of office this the 26 day of October, 1978.

Francis J. Ballard
Notary Public within and for Travis
County, Texas



STATE OF TEXAS)
COUNTY OF HARRIS)
I, Clerk of said County, do hereby certify that the foregoing instrument was filed for record in my office on the 26 day of Oct. 1978 at 126 o'clock PM and recorded the 16 day of Dec. 1978 in the Deed book 474 page 2.

Patricia Burnhett Bernice M. Elder
Sierra Blanca

THE STATE OF TEXAS }
County of Palo Pinto } I, Bobbie Smith, Clerk of the County Court in and for said County do hereby certify that the above instrument in writing, with its certificate of authentication, was filed for record in my office on the 12 day of Jan. A.D. 1979 at 8 o'clock AM and recorded the 16 day of Jan. A.D. 1979 in the Deed book 27058 page 1.

copy 3, page 4

File No. Sketch File 47

Hudspeth County

T. & P. Land Trust Trade

Filed April 18 1935

GARRY MAURO, Com'r

By Douglas Howard

73518

193

THE STATE OF TEXAS X
 X
COUNTY OF HUDSPETH X

KNOW ALL MEN BY THESE PRESENTS:

THAT WE, Dolph Briscoe, Governor of the State of Texas, and Bob Armstrong, Commissioner of the General Land Office of Texas, acting under the authority and by virtue of Acts 1973, 63rd Legislature, Page 1631, Ch. 590 (Vernon's Ann. Civ. St. Article 5421c-13) and amendments thereto, for the consideration hereinafter expressed, receipt of which consideration is hereby acknowledged, have granted and conveyed, and by these presents do grant and convey unto Texas Pacific Land Trust, herein called Grantee, the following described Public Free School Lands in Hudspeth and Palo Pinto Counties, Texas:

<u>Block</u>	<u>Tsp.</u>	<u>Section</u>	<u>Survey</u>	<u>Acres</u>
3		22	T. & P. Ry. Co.	640
3	NE part	26	T. & P. Ry. Co.	400
3		32	T. & P. Ry. Co.	640
3		34	T. & P. Ry. Co.	640
4		2	T. & P. Ry. Co.	640
4		50	T. & P. Ry. Co.	634.66
6		2	T. & P. Ry. Co.	640
6		4	T. & P. Ry. Co.	640
6		8	T. & P. Ry. Co.	640
6		10	T. & P. Ry. Co.	640
69	9	18	T. & P. Ry. Co.	648
69	9	S/2 26	T. & P. Ry. Co.	320
69	9	30	T. & P. Ry. Co.	648
75	5	8	T. & P. Ry. Co.	640
75	5	24	T. & P. Ry. Co.	640
75	5	48	T. & P. Ry. Co.	640
76	4	6	T. & P. Ry. Co.	640
76	4	8	T. & P. Ry. Co.	640
76	4	14	T. & P. Ry. Co.	640
76	4	20	T. & P. Ry. Co.	632.78

county 27060

<u>Block</u>	<u>Tsp.</u>	<u>Section</u>	<u>Survey</u>	<u>Acres</u>
76	4	24	T. & P. Ry. Co.	632.82
76	4	40	T. & P. Ry. Co.	640
<u>Palo Pinto County</u>				
A		SE/4 30	T. & P. Ry. Co.	<u>160</u>
Total				13,676.26 acres

- together with all and singular the rights and appurtenances thereunto belonging, unto Grantee and its successors and assigns, forever; provided, however, that all oil, gas, and other subsurface minerals, as well as the right to lease such minerals and the right of ingress and egress to explore for and develop the same, are reserved to the State of Texas.

The consideration for this conveyance is the conveyance by Texas Pacific Land Trust to the State of Texas of the following described land in Hudspeth County, Texas:

<u>Block</u>	<u>Tsp.</u>	<u>Section</u>	<u>Survey</u>	<u>Acres</u>
4		27	T. & P. Ry. Co.	640
7		7	T. & P. Ry. Co.	640
8		1	T. & P. Ry. Co.	640
8		3	T. & P. Ry. Co.	640
68	9	31	T. & P. Ry. Co.	640
68	9	41	T. & P. Ry. Co.	640
68	9	43	T. & P. Ry. Co.	640
68	10	7	T. & P. Ry. Co.	640
68	10	15	T. & P. Ry. Co.	673
68	10	17	T. & P. Ry. Co.	640
68	10	19	T. & P. Ry. Co.	640
68	10	21	T. & P. Ry. Co.	672
69	9	37	T. & P. Ry. Co.	647
69	9	39	T. & P. Ry. Co.	640
69	9	41	T. & P. Ry. Co.	654
69	9	43	T. & P. Ry. Co.	648
69	9	45	T. & P. Ry. Co.	636
69	9	47	T. & P. Ry. Co.	640
72	7	33	T. & P. Ry. Co.	640

<u>Block</u>	<u>Tsp.</u>	<u>Section</u>	<u>Survey</u>	<u>Acres</u>
72	7	35	T. & P. Ry. Co.	640
72	7	39	T. & P. Ry. Co.	629.01
72	7	41	T. & P. Ry. Co.	<u>640</u>
Total				14,159.01 acres

WITNESS OUR HANDS at Austin, Texas, this 26 day of
October, 1978.

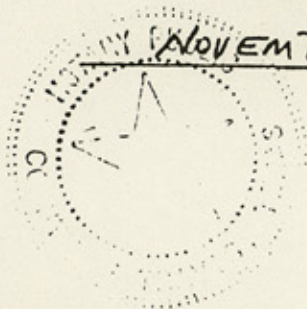
Dolph Briscoe
Dolph Briscoe

Bob Armstrong
Bob Armstrong

THE STATE OF TEXAS X
 X
COUNTY OF TRAVIS X

Before me, the undersigned authority, on this day personally appeared Dolph Briscoe, Governor of the State of Texas, known to me to be the person whose name is subscribed to the foregoing instrument and acknowledged to me that he executed the same for the purposes and consideration therein expressed, and in the capacity therein stated.

Given under my hand and seal of office this the 9th day of
NOVEMBER, 1978.



Gloria J. Jones
Notary Public within and for Travis
County, Texas

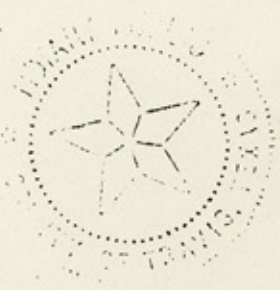
THE STATE OF TEXAS X
 X
COUNTY OF TRAVIS X

Before me, the undersigned authority, on this day personally appeared Bob Armstrong, Commissioner of the General Land Office of Texas,

known to me to be the person whose name is subscribed to the foregoing instrument and acknowledged to me that he executed the same for the purposes and consideration therein expressed, and in the capacity therein stated.

Given under my hand and seal of office this the 26 day of October, 1978.

Francis J. Ballard
Notary Public within and for Travis
County, Texas



STATE OF TEXAS)
COUNTY OF HALL)
I, _____, Clerk of said County, do hereby certify that on the 26 day of Oct. 1978 at _____ o'clock 8 M. and recorded the 16 day of Nov. 1979 in the _____ Records of said County
Deed 126 474

Patricia Burnblott Lerrice M. Elder
Serra Blanca

THE STATE OF TEXAS }
County of Palo Pinto } I, Bobbie Smith, Clerk of the County Court in and for said County do hereby
certify that the above instrument in writing, with its certificate of authentication, was filed for record in my office
on the 12 day of Jan. A.D. 1979 at 5 o'clock 4 M. and recorded the 16 day
of Jan. A.D. 1979 in the _____ Records of said County
counter 27063

Copy 1, Page 4

File No. Sketch File 47

Hudspeth County
T & P Land Trust Trade

Filed April 18 19 85

GARRY MAURO, Com'r

By Douglas Howard