


WM. C. WILSON, JR.

AND ASSOCIATES

LICENSED STATE & REGISTERED  
PROFESSIONAL LAND SURVEYORS

P. O. BOX 3326

SAN ANGELO, TEXAS 76902




MIDLAND/ODESSA TX 797 02/02/96 20:49

1996

Attention: Mr. C.B. "Ben Thomson,  
Director of Surveying  
General Land Office  
1700 North Congress  
Austin, Texas 78701

*Jeff Davis Co.  
Sk. File 47*

78701-1495 71



*counter 28084*

WM. C. WILSON, JR.  
AND ASSOCIATES

LICENSED STATE & REGISTERED PROFESSIONAL LAND SURVEYORS

PHONE 915 / 653-3916 • FAX 915 / 655-1895

P. O. BOX 3326 - ZIP 76902

1514 West Beauregard Ave.  
SAN ANGELO, TEXAS 76901

January 30, 1996

Mr. C.B. "Ben" Thomson,  
Director of Surveying  
General Land Office  
1700 North Congress  
Austin, Texas 78701

RE: Jeff Davis County Rolled Sketch 27


Dear Ben:

I have just discovered that a drafting error was made on the above referenced Jeff Davis Rolled Sketch 27 filed in the General Land Office in May of 1970. In the upper portion of the plat, triangulation station Baldy is shown to have vara coordinates Y=134,343.06 and X=285,340.90 while in fact the Y coordinate should be 134,342.06. It has been ascertained that the correct values were used in all computations and that some how the correct value of 2 in the first digit left of the decimal was erroneously placed on the plat as 3.

Would you please make the necessary correction on this document and/or reference this letter so that this will not cause any confusion or problem for someone inadvertently using that value. If you will write me a letter that this has been done, I will file it in the Jeff Davis County Records.

Thanking you very kindly, I remain,

Sincerely yours,

  
Wm. C. Wilson, Jr.

WCW:mlw

File No. Sketch File 47  
JEFF Davis County  
Statement of Correction  
Filed February 6 19 96  
By GARRY MAURO, Com'r  
Douglas Howard