

File 1
1858

1

File 43

Johnson Co.

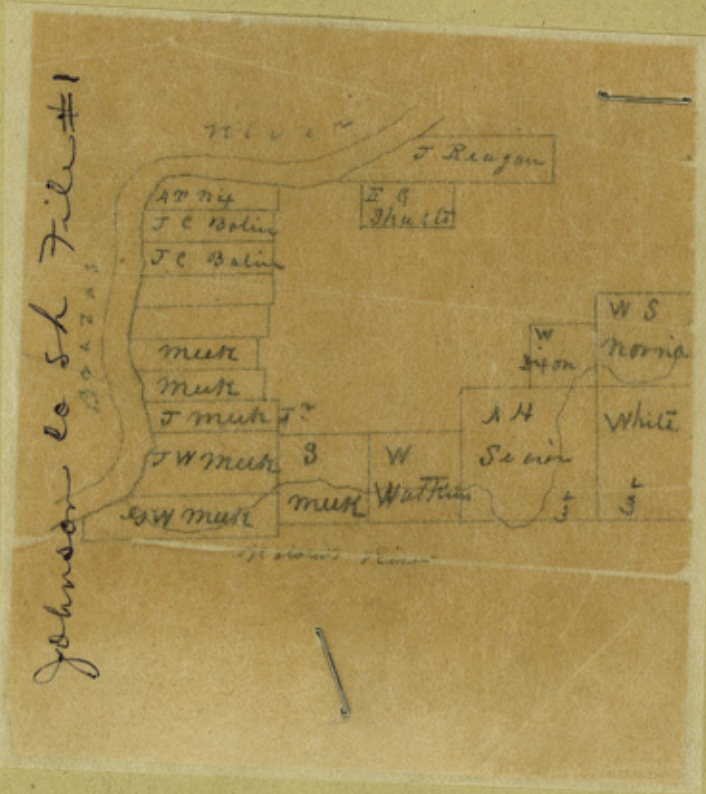
Rec^d Dec^r 2/50 & March 27/58

Western Part.

Sketches, explanations etc,
in Western part of Co,

Filed Dec. 2, 1850

do Mar. 27. 1858-



Springfield 9th Nov. 1850

G W Smyth
Com^r G S O Austin

Dear Sir

Herewith enclosed please to find: a rough though correct sketch of some late work done on the upper Brazos near the Peak: = Nalanda River: Clear & West Forks of the Trinity & Caddo Creek (some call it Village Creek) also a separate sketch of some late work near Fort Graham on the Brazos & on the Aquilla: said sketch correctly represents: the relative position on the ground: of the two upper Robertson Leagues & P. Russell's 320: and other adjoining surveys: I having made said connection myself: This represents the work on the ground: to be quite different from the old map: but is strictly correct & in keeping with: late connections & work done on the ground: You will also find that a block of 320 ac^{res} survey & a fractional survey in the name of S. B. Scott are represented: from the heretofore representation: but so we find them on the ground: Please to excuse: the rough and hurried manner in which we have: through the press of business been almost compelled: to dispatch or execute the same: By last mail through the kindness and attention of Mr J. Crosby I received two Merces Lealony Patents: for the Mexican Malones: If you will recollect some considerable time since: I forward by mail to your address: two 320 ac^{res} plots of land notes (enclosing the fee) in the name of Wm Dixon (assigned to Gorslick) with a request to issue title and forward to me: Not long afterwards I rec^d from you or Mr Crosby a reply: that the papers were correct: but that the Com^r: McLovick had not made his report: and consequently: you could not issue it that

Time" If said objection has been removed: please
to issue and forward to me immediately:

I am truly sorry that the Law will not permit me
to leave or make a deputy in Office: as informed
by Mr Crosby:

I am dear Sir

Yours obd serv

J. P. Phelps

District Surveyor for
Robertson District


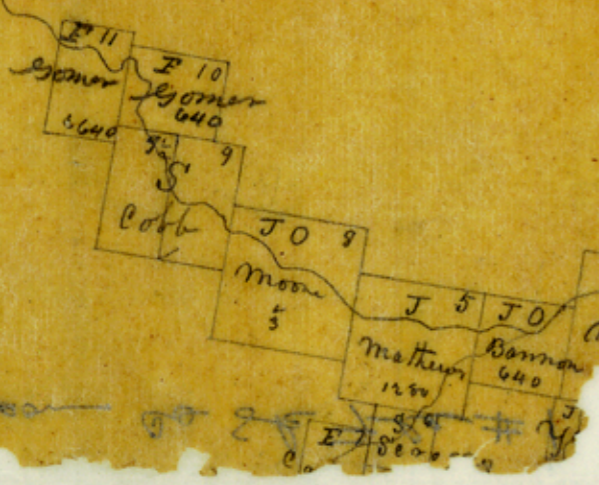
Recd Dec 2 2/80

Johnson Co. St. File # 1


West of Fork
 Connecting Line
 No connection between these blocks



Clear Fork



Clear Fork

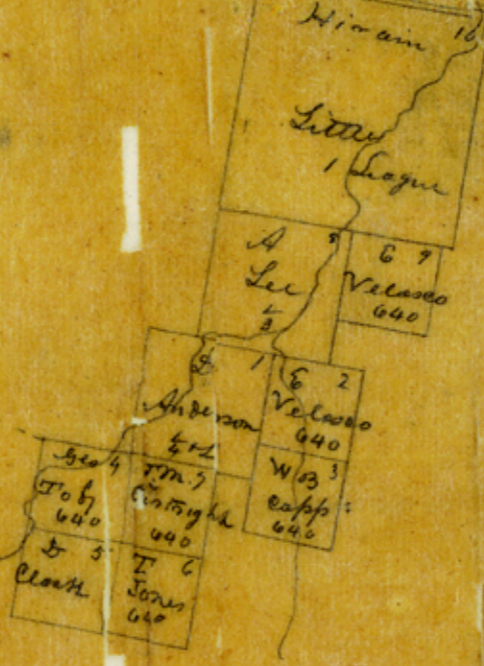
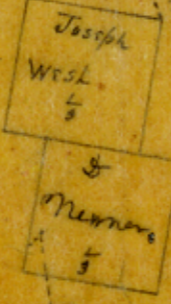


Shelby Co
 School Lands
 J. League

Linan Little block is connected to W. S. Morris's
 435-acre Survey & has no connection with the
 Shelby School Land Block
 L. P. Thieppelt et al

WS
 Morris
 435 acres

Clear Fork



McDougal River

Connecting Line