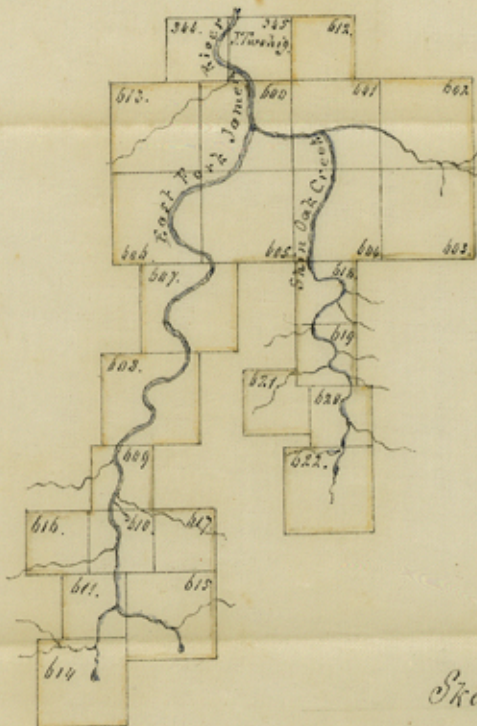


Kindle Co.

H
8

AND SPRING OAK CT.
ON E. FORK OF JAMES R.
BRIDGE STATION OF 1842



Sketch
of Surveys on East Fork James Riv.
in Kindle County.

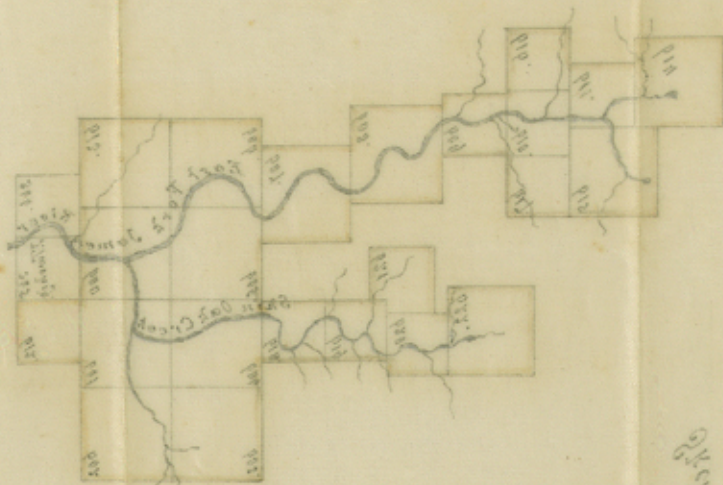
made by H. Biserstein, Deputy Surveyor.

12982 returned

Counter 28920

Kimble co. $\frac{E}{I}$ 8

H Bibersteinsk ot sus
on E. Fork of James R.
and Shin Oak Cr.



1880

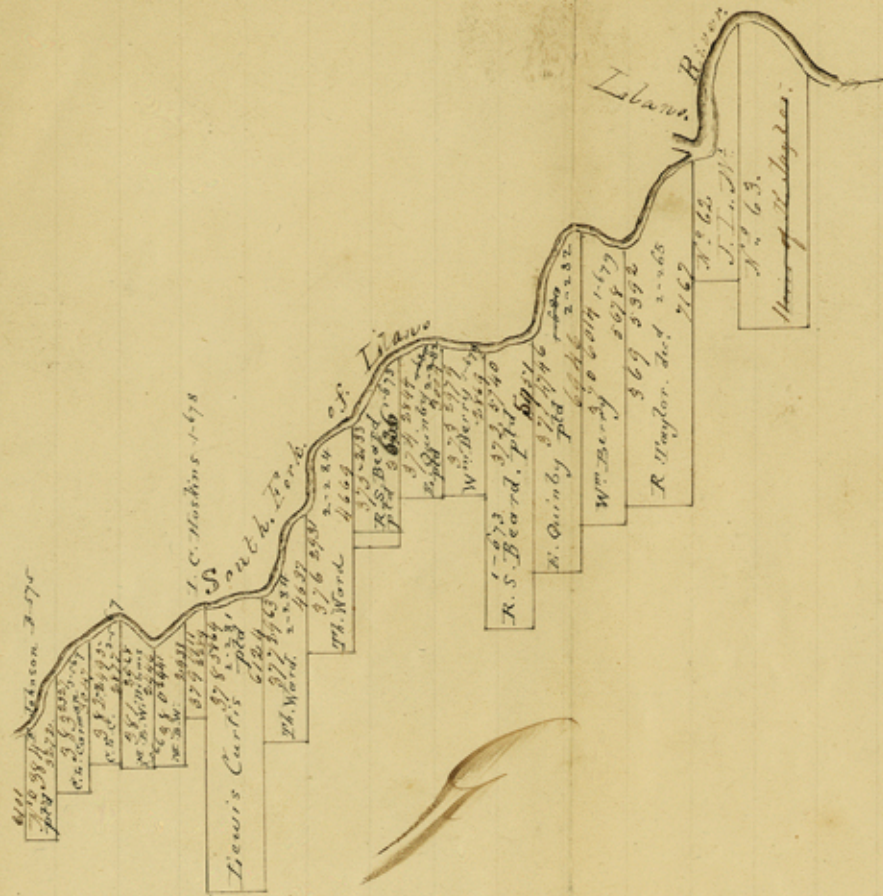
all roads were built in 1880

- from 1880 to

now H Bibersteinsk ot sus

1880

County 28921



Examined and found
to be correct
At 6th 1847
J. M. James
Dist. Sur.

J. Joseph A. Tiv. Deputy
Surveyor for Regal District do hereby
certify that the above sketch is a
correct representation of surveys
made by me - San Antonio Tex. 6th 1847

counter 28922

J. Joseph A. Tiv.
Deputy S. D.

Reference	
Nos	Names
369.	H. Taylor, Heirs of
370	W ^m Berry, by ass.
371.	" " " "
372	R. S. Beard.
373	" " " "
374	E. Quinby.
375	" " " "
376	Heirs of Th ^o Ward, by ass.
377	" " " "
378.	" " L. Curle's.
379	J. Hopkins
380.	Williamson M. B. Williams, by ass.
381	" " " "
382	Chas ^s L. Carmichael, by ass.
383	" " " "
384	E. Johnson.

Bexar Dist. Tile - 8

Plat of
South Fork of
Llano.

Made by J. A. King.

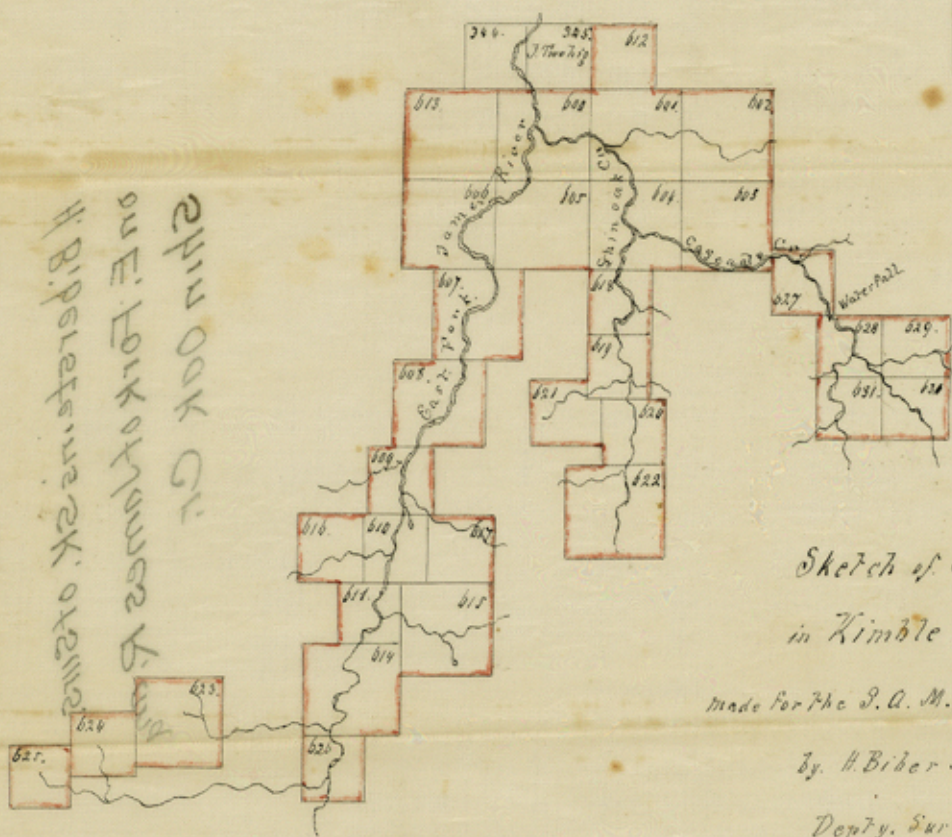
Received Dec. 18. 1847.

Plotted on map March 4. 1848.

Kimble Co. Sta. File # 8

county 28923

North



Spring Creek
 on E. Fork of James R.
 H. Biberstein & Co. Survey

Kimble

Sketch of Surveys
 in Kimble County.

Made for the S. A. M. G. Rail Road Co.,

By H. Biberstein

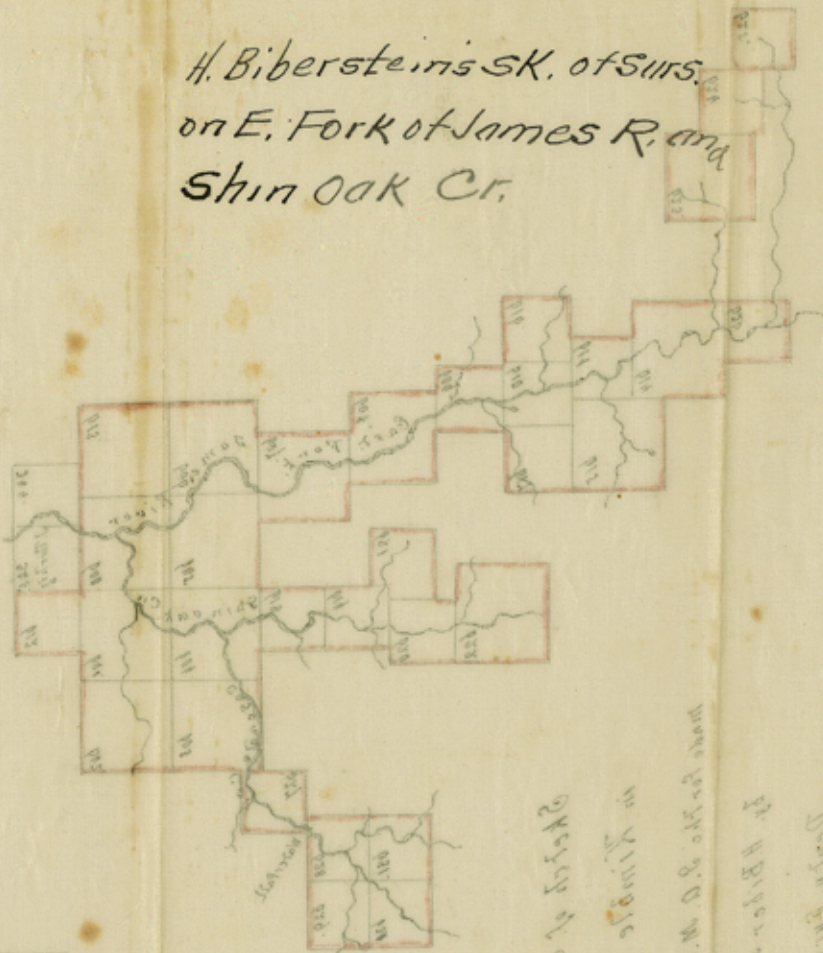

Depty. Surveyor. Kimble Co.,

counter 28924

Kimble

158

H. Biberstein's SK. of SURS.
on E. Fork of James R. and
Shin Oak Cr.



Sketch of quacks
in Kimble County

made for the S. O. W. & J. H. H. Co.

H. Biberstein

John's purchase Kimble Co.

1880

Counter 28925

File 8.

Kimble County

Filed May 22/66.

SURS. on E. Fork of JAMES
R. and Shin Oak Cr.

County 28926