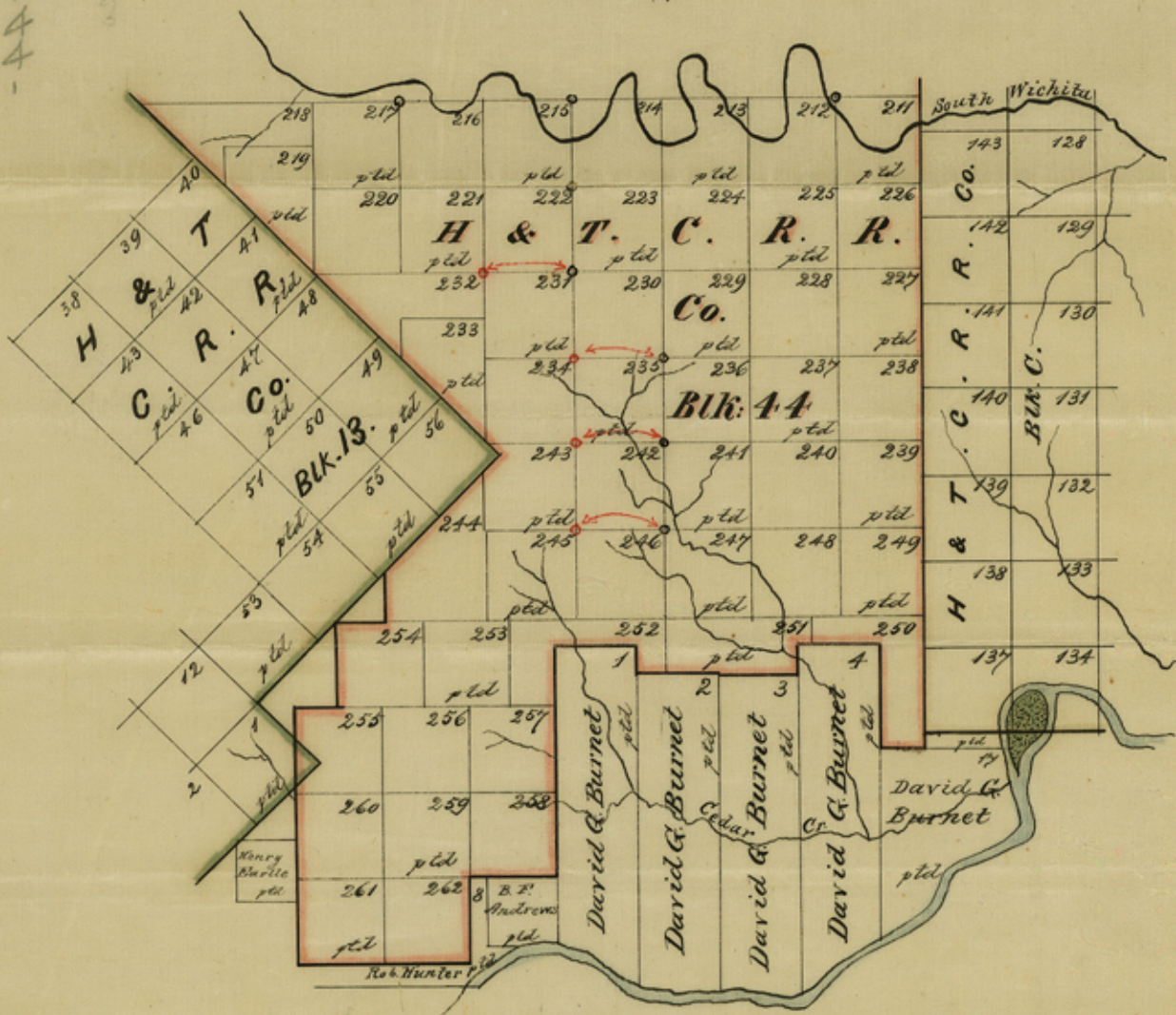



Sketch of Knosæ Co.

10.
 of Blks 13 & 44 -
 office 22 of base



All corners on the Wichita river from the N.E. corner of N: 217 to
 the N.E. corner of N: 212 were found on the ground, properly loca-
 ted as called for in the fieldnotes - but the S.W. corner and S.E.
 of N: 230, the N.E. and S.E. corners of N: 242 as described in their
 fieldnotes were found on the ground to be located one mile
 West of their proper position in the block as indicated on above
 sketch. 1.

Each survey begins at the S.E. corner of the survey
 lying North of it - thence South - thence West - thence
 North - thence East - 1900 vrs in each direction

u

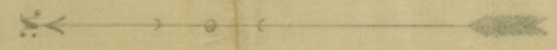
shot of R
 of
 Co.

16.

office SK. of parts
 of BIKS. 13 & 44 -

K-may co

-B



the corner on the N.W. corner of No. 11 to
 spot of their paper partition in the spot as indicated on above
 plat No. 210 and No. 211 was found on the ground to be correct and will
 be collected for in the witnesses. See the N.W. corner and S.W.
 the N.E. corner of No. 212 was found on the ground, probably see
 sketch. I
 spot of their paper partition in the spot as indicated on above
 plat No. 210 and No. 211 was found on the ground to be correct and will
 be collected for in the witnesses. See the N.W. corner and S.W.
 the N.E. corner of No. 212 was found on the ground, probably see
 sketch. I

U

1489 returned

counter 29242