

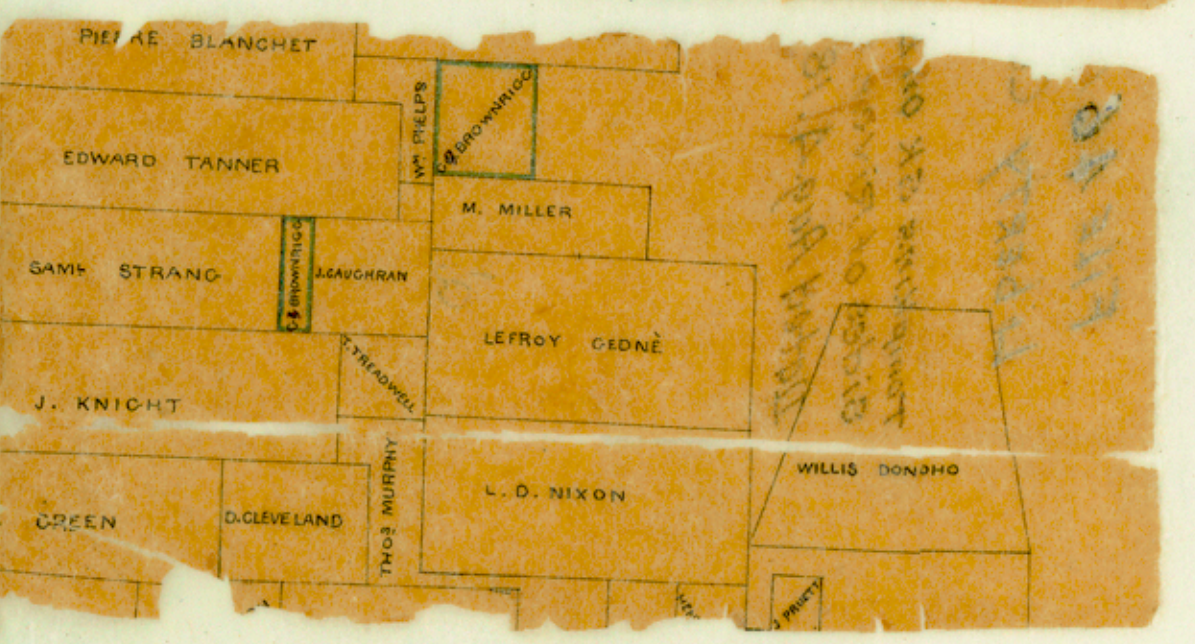
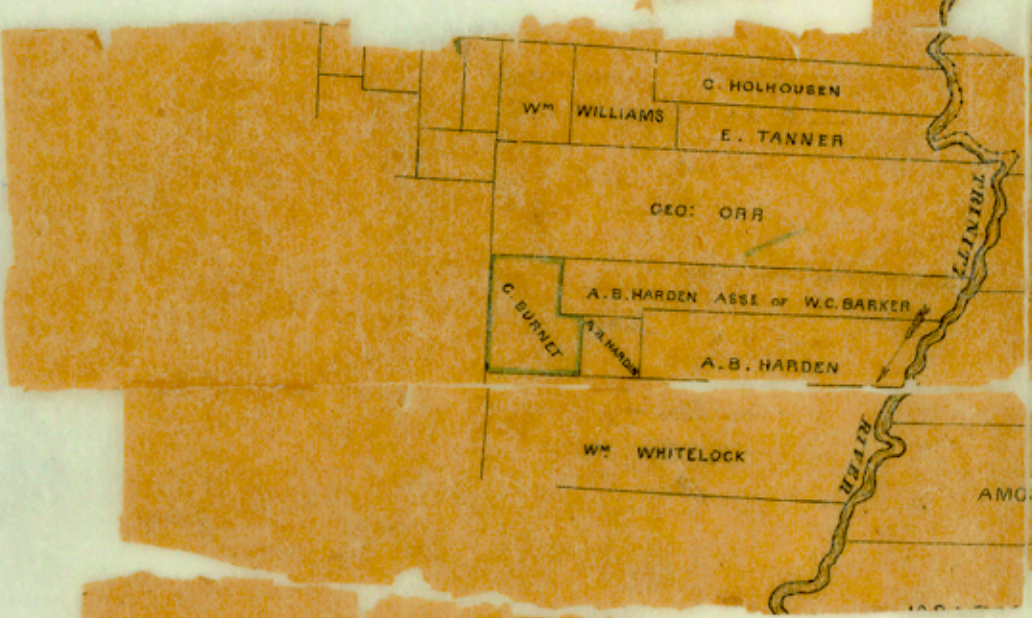

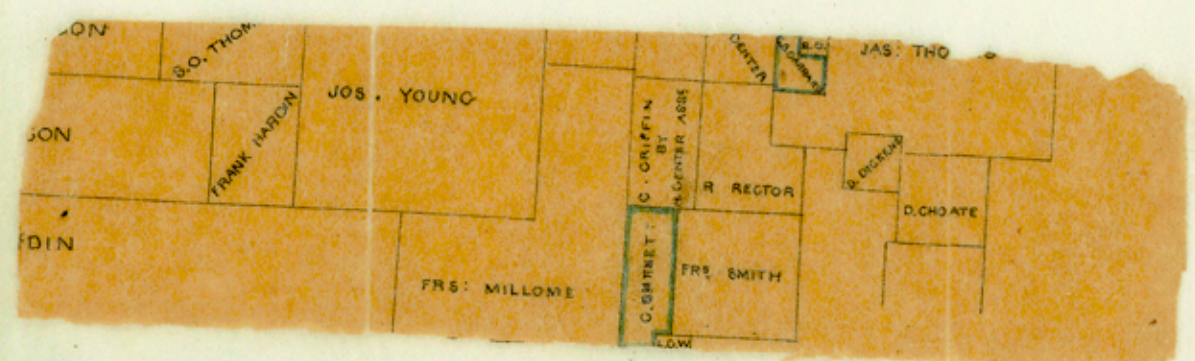



Sketch No. 2. Liberty Co.



... was surveyed for George S. Bennett,
... was surveyed for W. B. Barrett,
... upon the maps in my office
August 1860
Given under my hand this 24th day of
A. N. B. Tompkins
District Surveyor Liberty Co. Ga.

Filed August 23/60
G. W. Puffer.



counter 30005

1878
 Office of the Surveyor General
 State of New York
 Survey of the
 Town of Liberty
 in the County of
 Yates
 1878



FILE 46
LIBERTY

Tompkins 5K on
Sides of River
Dated Aug. 4. 18

JOHN W. SMITH
 JOHN W. SMITH
 JOHN W. SMITH
 JOHN W. SMITH



county 30006



County 30006

Box No. 2

LIBERTY COUNTY

File No. 46

Sketch on both sides of River.
Tompkins. Dated: 8/4/1860.

counter 30007