

PLAT OF SURVEY ATTACHED.

THE STATE OF TEXAS,
Marion County
Survey No.
Block.

Variation 7;45

FIELD NOTES OF A SURVEY OF 200 acres of Caddo Lake made for
F. C. Whaley by virtue of his appli-
cation made with me, J. V. Brashear, County Surveyor, Marion County
on the 1st day of July, 1913, and filed in my office on the 1st
day of July, 1913, under Chapter 173 of the Acts of the regular
session of 33rd Legislature of the State of Texas, Approved Apr.
9, 1913, situated in Marion County about 22 miles East from County
cite, and known as Survey No. ~~in Block No.~~
Being designated as Block No. 2 of a sub division of Caddo Lake.
Beginning at the North East corner of Block No. 1 of a subdivision
of Caddo Lake at a stake on the South Bank of Alligator Bayou,
Thence Southwith the East line of Block No. 1 1175 varas to the South
South East corner of said Block No. 1 a stake on the North
Bank of Big Cypress Bayou. Thence East 850 varas to the South East
corner of Block No. 3 of said Subdivision of Caddo Lake
Thence North 1500 varas to the North West corner of said Block No.
3 at a stake in the South Bank of Alligator Bayou Thence down said
Bayou with its meanders to the place of beginning. Containing 200
acres.

*Marion Lewis
John Anderson*

} Chain bearer.

I, Behn Cook, Surveyor of Harrison County, Texas, do hereby
certify that the foregoin survey was made by me on the ground and
according to law; that the limits, boundaries and corners with
the marks natural and artificial, are truly described in the fore-
going Plat and Field Notes, just as I found them on the ground;
and they are recorded in my office in Book *M* page *49550*
This *10* day of *July* 1913.

Behn Cook
Surveyor of Harrison County, Texas.

M.F. 965 2

Field Notes
FILED

AUG 27 1913

L. T. KUMSUD, TOLSON, TEXAS
L. T. Kumsud, Clerk

Surveyor of Marion County Texas.

I, J. V. Brashear, Surveyor of Marion County, Texas, do hereby
certify that I have examined the foregoing plat and field ne
notes and find them correct, and that they were made on the ground
as stated in the above certificate and that they are recorded in
my Office in book *B-1* page *153*
This the *23rd* day of *Aug* 1913.

*According to FM + plat in
M.F. 965 survey contains 200 Ac.
10-9-13
C.W.H.*

RECEIVED AS STATED
5/00

AUG 28 1913

C. W. BRAHEAR

Marion County
State of Texas
Vol. 7' 45 E.

4

Field Notes of a Resurvey of 213 acres made for T.L. Whaley by virtue of his application made with me J.V. Brashear County Surveyor of Marion County Texas, on the 1st day of July 1913 under Chapter 173 of the Acts of the Regular Session of the 33rd Legislature of the State of Texas, approved April 9/1913.

Situate in Marion County Texas, about 22 miles East from the County Site & known as Survey No. 15 Block No. it being the West Half of Clinton Lake described as follows: Beginning 37 vrs East of the S.E. corner of a Survey in the name of W.D. Chew No. 146 & on the North Boundary Line of the L.S. Schluter 451 acre Survey. Thence North 30° E. 916 vrs to corner on the South Boundary Line of Survey No. 147 in the name of W. D. Chew. Thence with the South Boundary Line of said Survey No. 147 S. 16° E. 60 vrs: S. 88 E. 180 vrs: N. 54 E. 130 vrs: N. 80 E. 60 vrs: S. 87° E. 180 vrs: S. 71° E. 190 vrs: N. 78 E. 60 vrs to the South East corner of Survey No. 147 in the name of W.D. Chew, and the South West corner of another Survey in the name of W.D. Chew. Thence North 47 E. 2640 vrs S. 88 E. 30 vrs to corner on the South Boundary Line of said Chew Survey. Thence South 1154 vrs to a North corner of 451 acres in the name of L. S. Schluter. Thence West 1646 vrs to the place of beginning.

Bearings as above stated.

Surveyed Oct. 16/1913.

Marion Sims
Joe Anderson
Chairmen.

I, Behn Cook, County Surveyor of Harrison County Texas, do

hereby certify that the foregoing survey was made by me on the ground and according to law: That the limits, boundaries and corners with the marks natural and artificial, are truly described in the foregoing Plat and Field Notes, just as I found them on the ground and they are recorded in my office in Book N. Page 31

This 24 day of Oct. 1913.

Behn Cook
County Surveyor
Harrison Co. Texas

I J.V. Brashear County Surveyor of Marion County Texas, do hereby certify that I have examined the foregoing Plat and Field Notes and find them correct. And that they were made on the ground as stated in the above certificate. and that are recorded in my Office in Book No. 15-1

Page No. 166.

This 28th day of October 1913

J.V. Brashear
County Surveyor of Marion County Texas.

File No. 980
Marion County
Surveyor
West part Clinton Lake
T.L. Whaley
Filed Oct. 28 1913
J.V. Brashear
County Surveyor
Marion County
Oct 22 1913
Joe Anderson
Chairman

Surveyed Oct. 16/1913.
Marion Sims
Joe Anderson
Chairmen.

the name of T. L. Whaley. Thence West 1646 vrs to the place of beginning. Thence North 47° E. 2640 vrs to corner on the South Boundary Line of Survey No. 147 in the name of W. D. Chew. Thence with the South Boundary Line of said Survey No. 147 S. 16° E. 60 vrs: S. 88 E. 180 vrs: N. 54 E. 130 vrs: N. 80 E. 60 vrs: S. 87° E. 180 vrs: S. 71° E. 190 vrs: N. 78 E. 60 vrs to the South East corner of Survey No. 147 in the name of W.D. Chew, and the South West corner of another Survey in the name of W.D. Chew. Thence North 47 E. 2640 vrs S. 88 E. 30 vrs to corner on the South Boundary Line of said Chew Survey. Thence South 1154 vrs to a North corner of 451 acres in the name of L. S. Schluter. Thence West 1646 vrs to the place of beginning.

Page of 166. This 28th day of October 1913

J.V. Brashear
County Surveyor of Marion County Texas.

county 30591

PLAT OF SURVEY ATTACHED.

THE STATE OF TEXAS
Variation 7' 45"

MARION COUNTY
SURVEY NO.
BLOCK

FIELD NOTES OF A SURVEY OF 394 1/2 acres

made for *J. L. Whaley* by virtue of his application made with me J. V. Brashear, County Surveyor, Marion County on the 1st day of July 1913, under Chapter 173 of the Acts of the regular session of 33rd Legislature of the State of Texas, approved Apr. 9, 1913, situated in Marion County, about 22 miles East from the County Site, and known as Survey No. in Block No. Being the West Half of 394 1/2 acres, described as follows:

Beginning 37 varas East of the S.E. corner of a Survey in the name of W. D. Chew No. 146 and on the North Boundary Line of L. S. Schluter's 451 acres. Thence North 30 1/2 East with the South Boundary Line of Survey No. 147 in the name of W. D. Chew & corners with the South Boundary Line of Survey No. 147, S. 16 1/2 E. 60 vrs: S. 88 E. 180 vrs: N. 54 E. 250 vrs: N. 60 E. 60 vrs: S. 87 1/2 E. 160 vrs: S. 71 1/2 E. 100 vrs: N. 72 E. 67 vrs. Thence South 60 vrs to the S.W. corner of a small Survey in the name of W. D. Chew. Thence with the South Boundary Line of said Survey N. 47 E. 540 vrs: S. 86 E. 340 vrs S. 70-1/4 E. 60 vrs: N. 83 1/2 E. 100 vrs: N. 87 1/2 E. 170 vrs: S. 60 E. 360 vrs to the South East corner of Survey of 201 acres in the name of L. S. Schluter. Thence South 71 E. 490 vrs to an inner corner of the W. D. Chew Survey No. 140. Thence South 41 W. 560 varas to corner. Thence south 44 W. S. 21 1/2 E. 110 vrs: S. 27 E. 190 vrs: S. 5 E. 250 vrs: S. 3 E. 60 vrs: West 180 vrs: N. 7 W. 190 vrs: N. 40-1/4 W. 210 vrs: S. 41 W. 140 vrs: West 24 vrs. N. 50 vrs: West 336 varas. North 455 varas, West 310 varas? S. 260 vrs. West 150 vrs: S. 330 vrs. West 1646 varas to the place of beginning, in all 394 1/2 acres of land, This application, however only embraces the West Half of said Survey.

Marion Sims & J. Anderson, Chairmen.

I, Behn Cook, Surveyor of Harrison County, Texas, do hereby certify that the foregoing survey was made by me on the ground and according to law, that the limits, boundaries and corners with the marks natural and artificial, are truly described in the foregoing Plat and Field Notes, just as I found them on the ground and they are recorded in my office in Book *Page 697* This 10th day of July 1913.

Behn Cook

Surveyor of Harrison County Texas.

West 1/2 of Clinton Lake see M.F. 979 for Part 1/2

See sketch in SF. 9738 & 8911

10-18-1913 Done Recorders

I, J. V. Brashear, Surveyor of Marion County Texas, do hereby Certify that I have examined the foregoing Plat and Field Notes and find them correct, and that they were made on the ground as stated in the above certificate, and that they are recorded in my office in Book *B-1 Page 152*

This the *23rd* day of *July* 1913. *J. V. Brashear*

Surveyor of Marion County Texas.

OFFICE OF HARRISON COUNTY TEXAS

RECEIVED AS STATED
AUG 28 1913
FILED
AUG 27 1913
FIELD NOTES
M.F. 980
Corrected by
11-22-1913
See sketch in SF. 9738 & 8911

RECORDED
INDEXED
HARRISON COUNTY TEXAS

30592

8912-13
8066

2

PLAT OF SURVEY ATTACHED.

THE STATE OF TEXAS

MARION COUNTY
SURVEY NO.
BLOCK

Variation 7' 45"

FIELD NOTES OF A SURVEY OF 394 1/2 acres

made for *V. R. Lyttleton* by virtue of his application made with me J. V. Brashear, County Surveyor, Marion County on the 1st day of July 1913, under Chapter 173 of the Acts of the regular session of 33rd Legislature of the State of Texas, approved Apr. 9, 1913, situated in Marion County, about 22 miles East from the County Site, and known as Survey No. in Block No. Being the East Half of 394 1/2 acres, described as follows:

Beginning 37 varas East of the S.E. corner of a Survey in the name of W. D. Chew No. 146 and on the North Boundary Line of L. S. Schluter's 451 acres. Thence North 30 1/2 East with the South Boundary Line of Survey No. 147 in the name of W. D. Chew & co corners with the South Boundary Line of Survey No. 147, S. 16 1/2 E. 60 vrs: S. 88 E. 180 vrs: N. 54 E. 230 vrs: N. 60 E. 60 vrs: S. 87 1/2 E. 160 vrs: S. 71 1/2 E. 100 vrs: N. 72 E. 67 vrs. Thence South 60 vrs to the S.W. corner of a small Survey in the name of W. D. Chew. Thence with the South Boundary Line of said Survey N. 47 E. 540 vrs: S. 86 E. 340 vrs S. 70-1/4 E. 60 vrs: N. 83 1/2 E. 100 vrs: N. 87 1/2 E. 170 vrs: S. 60 E. 360 vrs to the South East corner of Survey of 201 acres in the name of L. S. Schluter. Thence South 71 E. 49 vrs to an inner corner of the W. D. Chew Survey No. 140. Thence South 41 W 560 varas to corner. Thence south 44 W 21 1/2 E. 110 vrs: S. 27 E 190 vrs: S. 5 E. 250 vrs: S. 3 E. 60 vrs: West 180 vrs: N. 7 W. 190 vrs: N. 40-1/4 W. 210 vrs: S. 41 W. 140 vrs: West 24 vrs. N. 50 vrs: West 336 varas. North 455 varas, West 310 varas? S. 260 vrs. West 150 vrs: S. 330 vrs. West 1646 varas to the place of beginning, in all 394 1/2 acres of land, This application, however only embraces the East Half of said Survey. Marion Sims & J. Anderson, Chainmen

I, Behn Cook, Surveyor of Harrison County, Texas, do hereby certify that the foregoing survey was made by me on the ground and according to law, that the limits, boundaries and corners with the marks natural and artificial, are truly described in the foregoing Plat and Field Notes, just as I found them on the ground and they are recorded in my office in Book *m* Page *67 & 68*
This 10th day of July 1913.

Behn Cook

Surveyor of Harrison County Texas.

1/2 Clinton Lake see M. F. 980 for W 1/2

See Sketch in SF 9738 & 8911

10-18-1913 E. von Rosenberg

I, J. V. Brashear, Surveyor of Marion County Texas, do hereby Certify that I have examined the foregoing Plat and Field Notes and find them correct, and that they were made on the ground as stated in the above certificate, and that they are recorded in my office in Book *B-1* Page *155*

This the *23rd* day of *Aug.* 1913.

J. V. Brashear

Surveyor of Marion County Texas.

2

M.F. 979

Field Notes

FILED

AUG 27 1913

A. I. ROBINSON, Commissioner.

L. J. Hawkins

11-21-1913
Canfield
Conrad
Rosenberg

RECEIVED AS STATED

5/00

AUG 28 1913

GEO. W. BEAVER
RECEIVER

Counter 30593

Marion County.
State of Texas.

4

Field Notes of a Resurvey of ²⁰⁰ ~~201.6~~ acres made for V. R. Lytceston by virtue of his application made with me J. V. Brashears County Surveyor of Marion County Texas, on the 1st day of July 1913 under Chapter 173, of the Acts of the last Session of the 33rd Legislature of the State of Texas, approved Apr. 9/1913, situate in Marion County Texas, about 22 miles East from the County Site, & known as Block No. Survey No. /5/ Being the East part of

Clinton Lake and described as follows: Beginning at the N.E. corner of 213 acre Survey in the name of T. L. Whaley on the South Boundary Line of a Survey in the name of W.D. Chew. Thence with the South Boundary Line of said Chew Survey S. 86 E. 310 vrs: S. 70-1/4 E. 60 vrs: N. 83 E. 100 vrs: N. 53 E. 170 vrs to corner on the South Boundary Line of 201 acres in the name of L. S. Schluter. Thence South 52 E. 50 vrs S. 70 E. 360 vrs to the South East corner of said Schluter 201 acres Survey. Thence South 73-3/4 E. 556 vrs. Thence South 41 W. 627 vrs S. 25 E. 310 vrs: S. 5 E. 323 vrs West 196 vrs: N. 7 W. 190 vrs: N. 40 W. 210 vrs: S. 41 W. 140 vrs West 19 vrs to the N.E. corner of Survey No. 150 in the name of W.D. Chew: Thence North 52 vrs to the North East corner of E. S. Schluter 451 acre Survey. Thence West 336 vrs. Thence North 455 vrs. Thence West 310 vrs: Thence South 260 vrs. Thence West 150 vrs to the South East corner of 213 acre Survey in the name of T.L. Whaley. Thence North 824 vrs to the place of beginning.

Bearings as above stated:
Surveyed Oct. 16/1913. Marion Sims. Chairman
Joe Anderson.

I, Behn Cook, County Surveyor, of Harrison County Texas, do hereby certify that the foregoing survey was made by me on the ground, and according to law, that the limits, boundaries and corners with the marks, natural & artificial are truly described in the foregoing Plat & Field Notes, just as I found them on the ground and they are recorded in my office in Book N. Page 32
This 24 day of Oct, 1913.

Behn Cook
County Surveyor
Harrison County Texas

I J.V. Brashear County Surveyor of Marion County Texas, do hereby certify that I have examined the foregoing Plat and Field Notes, and find them Correct. and that they weremade on the ground as stated in the Above certificate, and that they are recorded in my office in Book No B-1

Page No 165
This 26 day Of October 1913
J.V. Brashear
J.V. Brashear County Surveyor of
Marion County Texas.

File No. 979
Marion County
Filed Oct 20 1913
J.V. Brashear
County Surveyor
Marion County
Cone of a map
of Marion County
East of Clinton Lake
November 22/1913
D. W. Hester
County Clerk

(4)

RESULTS as above stated:
DISTANCE
ALS TO THE CORNER
ALS
CORNER OF
ON THE
THE
CORNER OF
DISTANCE
ALS TO THE CORNER
ALS
CORNER OF
ON THE
THE
CORNER OF
DISTANCE
ALS TO THE CORNER
ALS
CORNER OF
ON THE
THE
CORNER OF

7

counter 30594

PLAT OF SURVEY ATTACHED.

THE STATE OF TEXAS.

Marion County,
Survey No.
Block.

Variation 7;45

FIELD NOTES OF A SURVEY OF 200 acres of Caddo Lake made for
J S Murray. by virtue of his ap-
plication made with me, J. V. Brashear, County Surveyor, Marion Coun-
ty on the 1st day of July, 1913, and filed in my office on the 1st
day of July, 1913, under Chapter 173 of the Acts of the regular
session of 33rd Legislature of the State of Texas, Approved April
9, 1913, situated in Marion County about 22 miles East from County
site, and known as Survey No. in Block No.. ~~xxxxxx~~

~~xxxxxx~~
Being designated as Block No. 14 of a subdivisio of Caddo Lake
Beginning at the South West corner of Block No. 13 of said subdivision
on the North Bank of Big Cypress Bayou. Thence North 1300 varas to
the North West corner of said Block No. 13. Thence West 830 varas to
the North East corner of said Block No. 15 of said subdivision. Thence
South 1050 varas to the South East corner of said Block No. 15 at
a stake on the North Bank of Big Cypress Bayou. Thence down said Bay-
ou with its meanders to the place of beginnning, *containing*

200 acres
to place of beginning.

Marion Sims
Joe Anderson } Chain Carrier.

I, Behn Cook, Surveyor of Harrison County, Texas, do hereby
certify that the foregoing survey was made by me ~~xx~~ on the ground
and according to law; that the limits, boundaries and corners with
the marks natural and artificial, are truly described in the fore-
going Plat and Field Notes, just as I found them on the ground;
and they are recorded in my office in Book *N* page *9*
This *10th* day of *July* 1913.

Behn Cook
Surveyor of Harrison County Texas.

M.F. 977

Field Notes

FILED

AUG 27 1913

H. H. RICHMOND, CLERK

John H. Harkins, Clerk

Surveyor of Harrison County, Texas.

*According to J. V. Brashear &
Stated in M. F. 964, Survey
estimate 200 Acres
10-6-13
JVB*
This 23rd day of Aug 1913.
in Book B-1 page 148.
I, J. V. Brashear, Surveyor of Harrison County, Texas, do hereby
certify that I have examined the foregoing Plat and Field Notes and
find them correct, and that they were made on the ground as stated
in the above certificate, and that they are recorded in my office in

RECEIVED AS STATED

100

AUG 28 1913

PLAT OF SURVEY ATTACHED.

THE STATE OF TEXAS.

Marion County,
Survey No.
Block.

Variation 7;45

FIELD NOTES OF A SURVEY OF 200 acres of Caddo Lake made for
Munich Moon by N P Turner attorney in fact by virtue of his ap-
plication made with me, J. V. Brashear, County Surveyor, Marion Coun-
ty on the 1st day of July, 1913, and filed in my office on the 1st
day of July, 1913, under Chapter 173 of the Acts of the regular
session of 33rd Legislature of the State of Texas, Approved April
9, 1913, situated in Marion County about 22 miles East from County
Being designated as ~~Block No. 13~~ ~~in Block No. 13~~ ~~begin-~~
ning at the South West corner of Block No. 12 of said subdivi-
sion, at a stake on the North Bank of Big Cypress Bayou. Thence Nor-
th 1100 varas to the North West corner of said Block No. 12. Then
Thence West 990 varas to the North East corner of Block No. 14
of said subdivision. Thence South 1300 varas to the South East
corner of said Block No. 14 at a stake on the North Bank of Big
Cypress Bayou. Thence down said Bayou with its meanders to the
place of beginning. Containing 200 acres.

to place of beginning.

*Marion Shins
Joe Anderson*

Chain Carrier.

I, Behn Cook, Surveyor of Harrison County, Texas, do hereby
certify that the foregoing survey was made by me on the ground

and according to law; that the limits, boundaries and corners with
the marks natural and artificial, are truly described in the fore-
going Plat and Field Notes, just as I found them on the ground;
and they are recorded in my office in Book *W* page *53 & 54*
This *10th* day of *July* 1913.

Behn Cook
Surveyor of Harrison County Texas.

2

M.F. 976

Field Notes

FILED

AUG 27 1913

L. I. ROBINSON, Commissioner.

Lee Hawkins Clerk

*According to the Surveyor's estimate
in M.F. 974, survey estimate
200 Acres.
11-6-13
HMB*

RECEIVED AS STATED

\$ 1 00

AUG 28 1913

GEO. W. BEAVER

2

counter 30597

PLAT OF SURVEY ATTACHED

THE STATE OF TEXAS

Marion County
Survey No.
Block

Variation 7;45

FIELD NOTES OF A SURVEY OF 200 acres of Caddo Lake made for G W Brown, by virtue of his application made with me, J. V. Brashear, County Surveyor, Marion County on the 1st day of July 1913 and filed in my office on the 1st day of July 1913, under Chapter 173 of the act of the regular session of the 33rd Legislature of the State of Texas, Approved April 9, 1913, situated in Marion County about 22 miles East from County site, and known as survey No. ~~in Block No. 12~~ Being designated as Block No. 12 of a subdivision of Caddo Lake. Beginning at the South West corner of Block No. 11 at a stake on the North Bank of Big Cypress Bayou. Thence North 1400 vrs to the North West corner of said Block No. 11. Thence West 896 vrs to the North East corner of block No. 13 of said subdivision. Thence South 1100 vrs to the south East corner of said Block No. 13 at a stake on the North Bank of Big Cypress Bayou. Thence down said Bayou with its meanders to the place of beginning, containing 200 acres.

MARION SIDES)
JOE ANDERSON) Chain Carrier.

I, Behn Cook, Surveyor of Harrison County, Texas, do hereby certify that the foregoing survey was made by me ~~xxxxx~~ on the ground and according to law; that the limits, boundaries and corners with the marks natural and artificial, are truly described in the foregoing Plat and Field Notes, just as I found them on the ground; and they are recorded in my office in book m page 11.
This 10th day of July 1913

Behn Cook

Surveyor of Harrison County, Texas

I, J. V. Brashear, Surveyor of Marion County, Texas, do hereby certify that I have examined the foregoing Plat and Field Notes and find them correct, and that they were made on the ground as stated in the above certificate, and that they are recorded in my office in book B-1 page 130.

This 23rd day of Aug. 1913

J. V. Brashear

Surveyor of Marion County, Texas

M. F. 975

Field Notes

FILED

AUG 27 1913

A. I. ROBINSON, CLERK

Lee Hawkins

According to J. W. Brown & Speth in M. F. 964 Survey estimate 200 Acres 10-6-13

RECEIVED AS STATED

\$ 1.00

AUG 28 1913

GEO. W. BEAVER

counter 30598

PLAT OF SURVEY ATTACHED.

THE STATE OF TEXAS,

Marion County,
Survey No.
Block

Variation 7:45

FIELD NOTES OF A SURVEY OF 200 acres of Caddo Lake made for

R. M. R. Lyttleton

by virtue of his app

application made with me, J. V. Brashear, County Surveyor, Marion County on the 1st day of July, 1913, and filed in my office on the 1st day of July, 1913, under Chapter 173 of the Acts of the regular session of 33rd Legislature of the State of Texas, Approved April 9, 1913, situated in Marion County about 22 miles East from County site, and known as the Survey No. ~~in Block No.~~

~~xxxxxxx~~ Beginning at the North West corner of Block No. 10 of Caddo Lake, Beginning at the North West corner of Block No. 10 of said subdivision and on the South Boundary Line of said Subdivision. Thence South 2140 varas to the South West corner of said Block No. 10 at a stake on the North Bank of Big Cypress Bayou. Thence up said Bayou with its meanders to the South East corner of Block No. 12.

~~Thence East 708 varas to the place of beginning.~~

Thence North 1400 varas to the North East Corner of said Block No. 12 Thence East 708 varas to the place of beginning containing 200 acres

to place of beginning.

*Marion Sims
J. V. Anderson*

Chain Carrier.

I, Behn Cook, Surveyor of Harrison County, Texas, do hereby certify that the foregoing survey was made by me on the ground and according to law; that the limits, boundaries and corners with the marks natural and artificial, are truly described in the foregoing Plat and Field Notes, just as I found them on the ground; and they are recorded in my office in Book - *N* page *11*

This *10th* day of *July* 1913.

Behn Cook
Surveyor of Harrison County, Texas.

M.F. 974

Filed Notes

FILED

AUG 27 1913

A. I. BUBB, JR., CLERK

Lee Hawkins

SURVEYOR OF HARRISON COUNTY, TEXAS.

I, J. V. Brashear, Surveyor of Harrison County, Texas, do hereby certify that I have examined the foregoing Plat and Field Notes and find them correct, and that they were made on the ground as stated in the above certificate, and that they are recorded in my office in Book *B-1* page *156* This day of *23rd Aug* 1913.

RECEIVED AS STATED

S. J. O. B.

AUG 28 1913

counter 30579

PLAT OF SURVEY ATTACHED.

THE STATE OF TEXAS,

Marion County,
Survey No.
Block

Variation 7;45

FIELD NOTES OF A SURVEY OF 200 acres of Caddo Lake made for

Ethel VanHook

by virtue of his ap-

plication made with me, J. V. Brashear, County Surveyor, Marion Coun-
ty, on the 1st day of July, 1913, and filed in my office on the 1st
day of July, 1913, under Chapter 173 of the Acts of the regular
session of 33rd Legislature of the State of Texas, Approved April
9, 1913, situated in Marion County about 22 miles East from County
site, and known as Survey No. in Block No. Begin-

XXXXXXXXXXXX

ning at

XXXXX Being designated as Bloc, No. 10 of a subdivision of Caddo
Lake. Beginning on the State Line on the North Bank of Big Cypress
Bayou, about 1500 varas North of Mile Mound 46. Thence North 1880
varas to the South East corner of a Survey of about 225 acres in,
the name of Ed Meyer, and the North Shore of Caddo Lake. Thence up
said Lake with its meanders and the West Boundary Line of the Ed
Meyer Survey, to the most Southern South East corner of Block No.
9 of said Subdivision. Thence West 300 varas more or
less to the North East corner of Block No. 11 of said subdivision.
Thence South 2140 varas to corner on the North Bank of Big Cypress
Bayou. Thence Eastwardly with the meanders of said Bayou 561 varas
to the place of beginning. Containing 200 acres.

to place of beginning.

Marvin Sims
Geo W Anderson

} Chain Carrier.

I, Behn Cook, Surveyor of Harrison County, Texas, do hereby
certify that the foregoing survey was made by me on the ground and
according to law; that the limits, boundaries and corners with
the marks natural and artificial, are truly described in the fore-
going Plat and Field Notes, just as I found them on the ground;
and they are recorded in my office in Book *m* page *53-56*
This day of *July* 1913.

Behn Cook
Surveyor of Harrison County Texas.

2

W.F. 973

Field Notes

FILED

AUG 27 1913

L. H. RUSSELL, CLERK
Lee Hawkins

SURVEYOR OF HARRISON COUNTY, TEXAS.

*According to J. V. Brashear &
Sketch for M. S. 1914, survey
estimated 200 acres
10-6-13*
This 23rd day of *Aug* 1913.
In Book B-1 page 174.
In the above certificate, and that they are recorded in my office
find them correct, and that they were made on the ground as stated
certify that I have examined the foregoing Plat and Field Notes and
I, J. V. Brashear, Surveyor of Harrison County, Texas, do hereby

RECEIVED AS STATED
\$1.00
AUG 28 1913

2

counter 30600

2

PLAT OF SURVEY ATTACHED.

THE STATE OF TEXAS,

Marion County,

Survey No.
Block

Variation 7:45

FIELD NOTES OF A SURVEY OF 200 acres of Caddo Lake made for
M E Murray by attorney in fact
G A Brown by virtue of his application
made with me, J. V. Brashear, County Surveyor, Marion County on the
1st day of Jul., 1913, and filed in my office on the 1st day of
July, 1913, under Chapter 173 of the Acts of the regular session of
33rd Legislature of the State of Texas, Approved April 9, 1913.,
situated in Marion County about 22 miles East from County site, and
known as Survey No. _____ in Block No. _____ Beginning _____
Being designated as Bloc, No. 9 of a subdivision of Caddo Lake.
Beginning on the State line between Texas & Louisiana about 258 varas
South of mile mount 49-1/2, it being the South East corner of the
Robert Potter Survey., at a stake on the Bank of Caddo Lake. Thence
up said Lake with its meanders to the North East corner of Block
No. 8 of said subdivision. Thence South 1550 varas to an inner corner
of said Block No. 8. Thence East 500 varas to corner of Block No.8.
Thence South 250 varas to the most Southern South East corner of
said Block No. 8. Thence East 530 varas to the East Boundary Line of
a Survey in the name of Ed Meyer and on the Shore of Caddo Lake.
Thence up said Shore with the East Boundary Line North Westwardly
and thence Eastwardly to said Meyer's North East corner. Thence North
700 varas to the place of beginning.

to place of beginning.

Marion Sims
Jos Anderson

Chain Carrier.

I, Behn Cook, Surveyor of Harrison County, Texas, do hereby certify
that the foregoin survey was made by me on the ground and accord
ing to law; that the limits, boundaries and corners with the mark s
natural and artificial, are truly described in the foregoing Plat
and Field Notes, just as I found them on the ground; and they are
recorded in my office in Book *N* page *12 & 13*
This *10* day of *July* 1913.

Behn Cook
Surveyor of Harrison County, Texas.

2

M.F. 972

Field Notes

FILED

AUG 27 1913

H. I. KUMASO, CLERK

Lee Hawkins

Surveyor of Harrison County, Texas.

Book B-1 page 131.
This is 23rd day of Aug 1913.
I, J. V. Brashear, Surveyor of Harrison County, Texas, do hereby
certify that I have examined the foregoing Plat and Field notes and
find them correct, and that they were made on the ground as stated
in the above certificate, and that they are recorded in my office in

According to J. V. Brashear &
Sketch in M. F. 964, survey
estimated 100 Acres
10-6-13
8/28/13

RECEIVED AS STATED

\$/00

AUG 28 1913

2

counter 30601

PLAT OF SURVEY ATTACHED.

THE STATE OF TEXAS,

Marion County,
Survey No.
Block

Variation 7;45

FIELD NOTES OF A SURVEY OF 200 acres of Caddo Lake made for
H. T. Lyttleton by virtue of his app-
lication made with me, J. V. Brashear, County Surveyor, Marion County
on the 1st day of July, 1913, and filed in my office on the 1st day
of July, 1913, under Chapter 173 of the Acts of the regular session
of 33rd Legislature of the State of Texas, Approved April 9, 1913.
situated in Marion County about 22 miles East from County site,
and known as Survey No. in Block No.
Being Bloc, No. 1 of a Subdivision of Caddo Lake. Beginning at the
South East corner of a survey of 296 1/2
acres in the name of H. T. Lyttleton, at a stake on the North Bank
of Big Cypress Bayou. Thence down said Bayou in ~~the~~ a North Easter
ly direction about 130 varas to the S. W. corner of Block No. 2
of said subdivision. Thence North 1175 varas to the North West
corner of said Block No. 2 at a stake on the South Bank of Alligator
Bayo Thence down said Bayou with its meanders to the North East cor-
ner of said Lyttleton 296 1/2 acres. Thence South Eastwardly with the
East Boundary Line of said Lyttleton Survey to the place of begin-
ning. *Containing 5 1/2 acres*

to place of beginning.

Marion Sims)
Joe Anderson) Chain Carrier.

I, Behn Cook, Surveyor of Harrison County, Texas, do hereby
certify that the foregoing survey was made by me on the ground
and according to law; that the limits, boundaries and corners with
the marks natural and artificial, are truly described in the fore-
going Plat and Field Notes, just as I found them on the ground;
and they are recorded in my office in Book *W* page *8*
This *10* day of *July* 1913.

Behn Cook
Surveyor of Harrison County Texas.

M. F. 964

Field Notes

FILED

AUG 27 1913

H. T. ROBINSON, Comptroller.

Leo Hawkins Clerk

SURVEYOR OF HARRISON COUNTY,

I, J. V. Brashear, Surveyor of Marion County, Texas, do hereby
certify that I have examined the foregoing Plat and Field Notes and
find them correct, and that the same made on the ground as stated
in the above certificate, and that they are recorded in my office in
Book *W* page *8*.
This 23rd day of *July* 1913.

*According to field notes &
Plat herewith survey
estimates about 5 1/2 acres
10-6-13
HMB*

RECEIVED AS STATED

\$100

AUG 28 1913

counter 30602

PLAT OF SURVEY ATTACHED.

THE STATE OF TEXAS.

Marion County,
Survey No.
Block.

Variation 7;45

FIELD NOTES OF A SURVEY OF 200 acres of Caddo Lake made for
Jonathan Nash <sup>by virtue of his ap-
plication made with me, J. V. Brashear, County Surveyor, Marion Coun-
ty on the 1st day of July, 1913, and filed in my office on the 1st
day of July, 1913, under Chapter 173 of the Acts of the regular
session of 33rd Legislature of the State of Texas, Approved April
9, 1913, situated in Marion County about 22 miles East from County
site, and known as Survey No. ~~4~~ Block No. ~~53212~~
Being Block No. 3 of a subdivision of Caddo Lake. Beginning
at the North East corner of Block No. 2 of said subdivision at a stake
on the South Bank of Alligator Bayou. Thence South 1500 varas
to the South East corner of said Block No. 2 Thence East 700 varas
to corner on the West Boundary Line of Block No. 5 of said subdiv-
ision. Thence North 1150 varas to corner on the South Boundary Line
of a Survey in the name of W. D. Chew. Thence North Westwardly with
Chew's West Boundary Line to a corner of said Chew Survey on the
South Bank of Alligator Bayou. Thence down said Bayou with its meand-
ers to the place of beginning. Containing 200 acres.</sup>

to place of beginning.

Marion County
Joe Anderson } Chain Carrier.

I, Behn Cook, Surveyor of Harrison County, Texas, do hereby
certify that the foregoing survey was made by me ~~in~~ on the ground

and according to law; that the limits, boundaries and corners with
the marks natural and artificial, are truly described in the fore-
going Plat and Field Notes, just as I found them on the ground;
and they are recorded in my office in Book *M* page *65 & 66*.
This *10th* day of *July* 1913.

Behn Cook
Surveyor of Harrison County Texas.

M.F. 966 2

Field Notes
FILED

AUG 27 1913

A. T. KUBICKI, Commissioner.

See Hawkins Cert

Surveyor of Marion County, Texas.

Jonathan Nash
This *23rd* day of *July* 1913.
in Book *B-1* page *175*.
In the above certificate, and that they are recorded in my office in
find them correct, and that they were made on the ground as stated
certify that I have examined the foregoing Plat and Field Notes and
I, J. V. Brashear, Surveyor of Marion County, Texas, do hereby

*According to J. V. Brashear
Plat in M.F. #964 survey
estimated 200 Acres
10-6-13
HMLB*

RECEIVED AS STATED

\$1.00

AUG 28 1913

2

counter 30603

PLAT OF SURVEY ATTACHED.

THE STATE OF TEXAS,

Marion County,
Survey No.
Block

Variation 7:45

FIELD NOTES OF A SURVEY OF 200 acres of Caddo Lake made for
Olin A. Moore & P. L. Linn *atly in part* by virtue of his ap-
plication made with me, J. V. Brashear, County Surveyor, Marion Coun-
ty, on the 1st day of July, 1913, and filed in my office on the 1st
day of July, 1913, under Chapter 173 of the Acts of the regular
session of 33rd Legislature of the State of Texas, Approved April
9, 1913, situated in Marion County about 22 miles East from County
site, and known as Survey No. in Block No. Begin-
Being designated as Block 4 of a subdivision of Caddo Lake. Beginn-
ing at
ning at the South West corner of Block No. 2 of said subdivision at
a stake on the North Bank of Big Cypress Bayou. Thence East 1500
varas to the South East corner of Block No. 3 of said subdivision.
Thence South 1060 varas to the South West corner of Block No. 5
of said subdivision. Thence West 650 varas to the North West
corner of Block No. 15 of said subdivision., at a stake on the
West Bank of Big Cypress Bayou. Thence up said Bayou with its
meanders to the place of beginning. Containing 200 acres.

to place of beginning.

Marion Shires
Joe Anderson

Chain Carrier.

I, Behn Cook, Surveyor of Harrison County, Texas, do hereby
certify that the foregoing survey was made by me on the ground and
according to law; that the limits, boundaries and corners with
the marks natural and artificial, are truly described in the fore-
going Plat and Field Notes, just as I found them on the ground;
and they are recorded in my office in Book *M* page *59 & 60*
This day of *July* 1913.

Behn Cook
Surveyor of Harrison County, Texas.

M.F. 967

Field Notes

FILED

AUG 27 1913

J. V. Brashear, Surveyor

See Harrison County

Surveyor of Harrison County, Texas.

This *23rd* day of *Aug* 1913.
In Book *B-1* page *158*.
I, J. V. Brashear, Surveyor of Harrison County, Texas, do hereby
certify that I have examined the foregoing Plat and Field Notes and
find them correct, and that they were made on the ground as stated
in the above certificate, and that they are recorded in my office

According to J. V. Linn
Plat in M. F. 964 survey
estimated 200 acres
10-6-13
WMB

RECEIVED AS STATED
\$1.00
AUG 28 1913

counter 30604

PLAT OF SURVEY ATTACHED.

THE STATE OF TEXAS,

Marion County,
Survey No.
Block

Variation 7:45.

FIELD NOTES OF A SURVEY OF 200 acres of Caddo Lake made for
M. C. Anderson by virtue of his application
made with me, J. V. Brashear, County Surveyor, Marion County
on the 1st day of July, 1913, and filed in my office on the 1st day
of July, 1913, under Chapter 173 of the Acts of the regular session
of 53rd Legislature of the State of Texas, Approved April 9, 1913,
situated in Marion County about 32 miles East from County site,
and known as Survey No. ~~in Block No.~~ Beginning at
xxxxxxx

xxxxxx Being designated as Block no. 5 of a subdivision of Caddo
Lake. Beginning on the South Boundary Line of the Charles Ames
320 acres Grant., it being the North West corner of Block No. 6 of
said subdivision. Thence South 1560 varas to the South West corner
of said Block No. 6. Thence West 600 varas to the South East corner
of Block No. 4 of said subdivision. Thence North 2200 varas to the
most Eastern North East Corner of Block No. 3 of said subdivision
and on the South Boundary Line of Survey in the name of W. D. Chew.
Thence South Eastwardly with the North Shore of Caddo Lake passing
the South East corner of said W. D. Chew survey and the South
West corner of said Charles Ames Survey to the place of beginning
Containing 200 acres.

to place of beginnin.

Marion Lewis
Joe Anderson } Chain Carrier.

I, BehnCook, Surveyor of Harrison County, Texas, do hereby
certify that the foregoing survey was made by me in the ground
and according to law; that the limits, boundaries and corners
with the marks natural and artificial, are truly described in the
foregoing Plat and Field Notes, just as I found them on the ground;
and they are recorded in my office in Book *M* page *61762*
This *10th* day of *July* 1913.

Behn Cook
Surveyor of Harrison County, Texas.

M.F. 968 7

Field Notes

FILED

AUG 27 1913

L. I. ROBINSON, CLERK

See Howland Cont

Surveyor of Marion County, Texas.

1913
This day of *23rd* of *July* 1913
Book *P* page *176*
in the above certificate, and that they are recorded in my office in
find them correct, and that they were made on the ground as stated
certify that I have examined the foregoing Plat and Field Notes and
I, J. V. Brashear, Surveyor of Marion County, Texas, do hereby

according to 5th Survey &
sketch by M.F. 968 survey
estimated 200 acres
10-2-13
WMB

RECEIVED AS STATED
5/28
AUG 28 1913

counter 30605

PLAT OF SURVEY ATTACHED.

THE STATE OF TEXAS,

Marion County,

Survey No.
Block

Variation 7:45

FIELD NOTES OF A SURVEY OF 300 acres of Caddo Lake made for
B F Brown by G M Brown by virtue of his application
made with me, J. V. Brashear, County Surveyor, Marion County on the
1st day of Jul, 1913, and filed in my office on the 1st day of
July, 1913, under Chapter 173 of the Acts of the regular session of
33rd Legislature of the State of Texas, approved April 9, 1913.,
situated in Marion County about 23 miles East from County site, and
known as Survey No. in Block No. ~~XXXXXX~~

Being designated as Block No. 6 of a subdivision of Caddo Lake. Begin
ing at the North East corner of Block No. 5 of said subdivision.
Thence South 1560 varas to the South West corner of said Block No.
5. Thence East 920 varas to the South West corner of said Block No.
7 of said subdivision. Thence North ~~920~~ varas to the South Line of the
Charles Ames 320 acres, and North Shore of Caddo Lake. Thence North
Westwardly with the meanders of said North Shore to the place of
beginning, *Containing 200 acres*

to place of beginning.

*Marion Jones
Jas. Anderson*

Chain Carrier.

I, Pehn Cook, Surveyor of Harrison County, Texas, do hereby certify
and accord
that the foregoing survey was made by me on the ground
and accord
ing to law; that the limits, boundaries and corners with the mark s
natural and artificial, are truly described in the foregoing Plat
and Field Notes, just as I found them on the ground; and they are
rec rd ed in my office in Book *W* page *47*
This *10th* day of *July* 1913.

Pehn Cook
Surveyor of Harrison County, Texas.

M. F. 969 7

Field Notes

FILED

AUG 27 1913

A. J. ROBINSON, Commissioner.

Lee Hawkins, Clerk

*According to J. M. Linn
& sketch in m 7 964
survey estimated 200 acres
10.6.13
HMB*

RECEIVED AS STATED

\$ / 00

AUG 28 1913

RECEIVED

Book B-1 page 149
in the above certificate, and that they are recorded in my office in
find them correct, and that they were made on the ground as stated
certify that I have examined the foregoing Plat and Field Notes and
I, J. V. Brashear, Surveyor of Harrison County, Texas, do hereby
THIS ON 23rd day of Aug 1913

counter 30604

PLAT OF SURVEY ATTACHED.

THE STATE OF TEXAS,

Marion County,
Survey No.
Block

Variation 7:45

FIELD NOTES OF A SURVEY OF 200 acres of Caddo Lake made for

Geo. H. Hagaman

by virtue of his own

application made with me, J. V. Brashear, County Surveyor, Marion County on the 1st day of July, 1913, and filed in my office on the 1st day of July, 1913, under Chapter 173 of the Acts of the regular session of 33rd Legislature of the State of Texas, Approved April 9, 1913, situated in Marion County about .22 miles East from County site, and known as the Survey No. ~~in Block No.~~

~~Containing~~

XXXXXXXXXXXX

Being designated as Block No. 7 of a subdivision of Caddo Lake. Beginning at the North East corner of Block No. 6 of said subdivision Thence South 900 varas to the South East corner of said Block No. 6 Thence East 1160 varas to the South West corner of Block No. 8. Thence North 1060 varas to the North West corner of said Block No. 8 the South Boundary Line of the Chas. Ames 320 acres, and on the North Shore of Caddo Lake. Thence up said Lake with its meander and the South Boundary Line of said Charles Ames Survey to the place of beginning. Containing 200 acres.

to place of beginning.

*Marion Sims
Joe Anderson*

Chain Carrier.

I, Behn Cook, Surveyor of Harrison County, Texas, do hereby certify that the foregoing survey was made by me on the ground and according to law; that the limits, boundaries and corners with the marks natural and artificial, are truly described in the foregoing Plat and Field Notes, just as I found them on the ground; and they are recorded in my office in Book *m* page *57058*

This *10th* day of *July* 1913.

Behn Cook
Surveyor of Harrison County, Texas.

*M. F. 970
Filed Notes*

FILED

AUG 27 1913

J. I. RUMSOLA, CLERK

Lee Perkins
Clerk

*According to 3/4 Section 7
Sketch in M. F. 964 Survey
estimates 200 acres
10-6-13
HMB*

RECEIVED AS STATED

\$ 1.00

AUG 28 1913

GEO. W. BEAVER
RECEIVER

Surveyor of Marion County, Texas.

J. V. Brashear
I, J. V. Brashear, Surveyor of Marion County, Texas, do hereby certify that I have examined the foregoing Plat and Field Notes and find them correct, and that they were made on the ground as stated in the above certificate, and that they are recorded in my office in Book *B-1* page *159* This day of *23rd* *July* 1913.

counter 30607

PLAT OF SURVEY ATTACHED.

THE STATE OF TEXAS,

Marion County,
Survey
No. .

Variation.

FIELD NOTES OF A SURVEY OF 200 acres of Caddo Lake made for

W. C. Pierce by virtue of his application

made with me, J. V. Brashear, County Surveyor, Marion County on
the 1st day of July, 1913, and filed in my office on the 1st day of
July, 1913, under Chapter 173 of the Acts of the regular session of
33rd Legislature of the State of Texas, Approved April 9, 1913,
situated in Marion County about 22 miles East from Countysite, and
known as Survey No. _____ in Block No. ~~xxxxxxx~~

Being designated as Block No. 8 of a subdivision of Caddo Lake
Beginning at the North East corner of Block No. 7 of said Subdivision
at a stake on the South Boundary Line of the Charles Ames 320 acres,
and the North Bank of Caddo Lake. Thence South 1060 varas to the
South East corner of said Block No. 7. Thence East 1375 varas to
the most Southern South West corner of Block No. 9 of said subdiv-
ision. Thence North 350 varas to an inner corner of said Block No.
9. Thence SWest 500 varas to the most Western South West corner
of said Block No. 9. Thence North 1550 varas to the North West
corner of said Block No. 9 at a stake on the North shore of Caddo
Lake and the South Boundary Line of the Robert Potter Grant of
land. Thence up said Lake with its meanders to the place of
beginning. Containing 200 acres.

to place of beginning.

Marion Lewis
Joe Anderson

Chain Carrier.

I, Benn Cook, Surveyor of Harrison County, Texas, do hereby
certify that the foregoing survey was made by me on the ground, and
according to law; that the limits, boundaries and corners, with
the marks, natural and artificial, are truly described in the fore-
going Plat and Field Notes, just as I found them on the ground;
and they are recorded in my office in Book

Book 9 page 647

This 10th day of July 1913.

Benn Cook
Surveyor of Harrison County Texas

2

M. F. 971

Field Notes

FILED

AUG 27 1913

A. B. Kuykendall, Registrar.

Lee H. ...

Surveyor of Marion County

This 2nd day of Aug 1913.

Book 9-1 page 154

In the above certificate, and that they are recorded in my office in
find them correct, and that they were made on the ground as stated
certify that I have examined the foregoing Plat and Field Notes and
I, J. V. Brashear, Surveyor of Harrison County, Texas, do hereby

according to Mr. Lewis &
Sketch on M. F. 971 survey
estimated to 20 Acres, 1913
HMB

RECEIVED AS STATED

\$1.00

AUG 28 1913


GEO. W. BEAVER

2

counter 30608

PLAT

D 108



STATE OF TEXAS) No. M. F. 972
) GRANTEE
 COUNTY) Blk. 9
 OF) CERT.
Marion) TSP.

CORRECTED
 FIELD NOTES OF A SURVEY OF 225.92
 ACRES OF LAND MADE FOR C. N. Valerius
 BY VIRTUE OF HIS OWNERSHIP.
 SAID LAND IS SITUATED IN Marion
 COUNTY, ABOUT 20 MILES
N 60° E FROM Jefferson
 THE COUNTY SEAT,

10

AND IS DESCRIBED BY METES AND BOUNDS AS FOLLOWS, TO-WIT: Beginning at a 3" capped iron pipe on the Texas Louisiana State line in a North-South fence, and, on, or near, the East line of the Robert Potter Survey and the Marion County, Caddo Parish line, said 3" iron pipe established under the supervision of Arthur D. Kidder on Marth 30, 1914, for M. P. 49-1/4; THENCE South 0° 04' West (with the Texas Louisiana line between the two 3" capped iron pipes, at M. P. 46 and 49-1/4 respectively), at 283.88 varas a 2" iron pipe on the 173.09 contour of Caddo Lake, for the point of beginning of these notes and the Northeast corner of Block 9 (a sub-division of Caddo Lake); THENCE South 0° 04' West, with the Texas Louisiana line as mentioned in last paragraph, 674.12 varas to the common East corner of Block 9 and S. F. 9254; THENCE with meanders of S. F. 9254, as described concurrently, (note reverse bearings, use distance above) North 77° 55' West 769.45 varas, South 14° 35' West 956.03 varas, South 29° 15' East 60 varas, South 67° 45' East 66 varas, South 75° East 75 varas, South 74° East 150 varas, South 36° East 450 varas, South 5° 45' East 65 varas, South 69° 30' East 230 varas, South 70° East 72 varas, and South 35° 30' West 75.68 varas, to the common East corner of Blocks 9 and 10, on the West line of S. F. #9254 as described in field notes filed in Marion County and General Land Office in 1962; THENCE West with common line of Blocks 9, 10, and 11, at 385.4 varas pass common North corner of Blocks 10 and 11, at 615.4 varas the common South corner of Blocks 8 and 9; THENCE with common lines of Blocks 8 and 9, North 250 varas, West 500 varas and North 1156.26 varas to their common North corner on the 173.09 contour for the North shore of Caddo Lake, on the centerline of the Robert Potter Survey; THENCE with the meanders of the 173.09 contour along the North shore of Caddo Lake, and the South line of the Robert Potter Survey, North 51° 55' 03" East 262.43 varas, North 43° 18' 03" East 330.74 varas, North 27° 14' 03" East 84.21 varas, North 18° 36' 03" East 75.77 varas, North 22° 28' 03" East 85.23 varas, North 41° 29' 03" East 166.69 varas, North 46° 37' 03" East 75.44 varas, North 59° 55' 03" East 55.04 varas, North 73° 10' 03" East 77.61 varas, North 84° 00' 03" East 65.950 varas, South 85° 54' 03" East 139.21 varas, South 63.34 varas, North 78° 02' 03" East 116.05 varas, South 77° 11' 03" East 43.34 varas, South 72° 19' 03" East 93.93 varas to the place of beginning and containing 225.92 acres of land, more or less.

460
 Any
 Thompson
 1-22-63

A.T.

P.T. 1-22-63

RECEIVED

JAN 12 1963

General Land Office

Louisiana Geodetic Survey/ Concrete Monuments C3594 - C 3595, and Hobby Mound 46 were used for horizontal and vertical control. TO THE PLACE OF BEGINNING.

VARIATION 7° 30' East
 SURVEYED October, 1962
Tommy Haynes
Perry Thompson, Jr.
 CHAIN CARRIERS

I, Perry Thompson LICENSED STATE LAND- ~~OWNER~~ -SURVEYOR OF Marion COUNTY, TEXAS, DO HEREBY CERTIFY THAT THE FOREGOING SURVEY WAS MADE BY ME ON THE GROUND, ACCORDING TO LAW, ON THE DATE AND WITH THE CHAIN CARRIERS AFORESAID, DULY QUALIFIED, AND THAT THE LIMITS, CORNERS, AND BOUNDARIES WITH THE MARKS OF THE SAME, NATURAL AND ARTIFICIAL, ARE TRULY AND CORRECTLY DESCRIBED AND SET FORTH IN THE FOREGOING PLAT AND FIELD NOTES, JUST AS I FOUND THEM ON THE GROUND.

Perry Thompson
 LICENSED STATE LAND SURVEYOR--
 COUNTY SURVEYOR

FILED FOR RECORD IN MY OFFICE, THE 10 DAY OF Jan. 15, 19 63, AT 1:33 O'CLOCK P. M., AND DULY RECORDED THE 10 DAY OF JAN., 19 63, IN BOOK 2, PAGE 153 OF THE Marion RECORDS OF MARION COUNTY, TEXAS.

RECEIVED

DEC 22 1962

General Land Office

Reese Hunt
 COUNTY SURVEYOR - COUNTY CLERK
Marion Co., Texas
 By: Clarence Ford, Deputy

10

File No. M.F. 972
 County Marion
 Survey Blk. 9
 Filed 1/12 1963
 By L. S. Thompson
 Correct on Map 225 acres
1/22/63 VES




54

FILED FOR RECORD
 1963 JAN 10 PM 1:33
 REESE HUNT
 CO. CLERK, MARION CO.
 BY

01

counter 30609



STATE OF TEXAS) No. M. F. 973
) GRANTEE
 COUNTY) Blk. 10
 OF) CERT.
Marion) TSP.

Corrected
 FIELD NOTES OF A SURVEY OF 193.80
 ACRES OF LAND MADE FOR C. N. Valerius
 BY VIRTUE OF HIS ~~POWER~~ Oil
 SAID LAND IS SITUATED IN Marion
 COUNTY, ABOUT 20 MILES
N 60° E FROM Jefferson,
 THE COUNTY SEAT,

AND IS DESCRIBED BY METES AND BOUNDS AS FOLLOWS, TO-WIT: Beginning at a 3" capped iron pipe on a large dirt mound on the Texas and Louisiana state line, and the East survey line of the Thomas Gambling Survey, marked U. S. General Land Office, Texas and Louisiana 1914, also being East 0.65 varas of a concrete monument mile mound marked #46 Hobby, La., and about 50 varas West of Mr. Redger's house, said large dirt mound being on land that would be an island at certain water elevations of Cadde Lake, said 3" iron pipe established under the supervision of Arthur D. Kidder on March 30, 1914.

THENCE North 0° 04' East (bearing as called by A. D. Kidder 1914), with the line between Texas and Louisiana, 1510 varas to the centerline of the channel of Big Cypress Bayou, the common East corner between the counties of Harrison and Marion, on the West line of Cadde Parish, at the common East corner of Blocks 6 and 10, for the beginning corner of this survey. THENCE North 80° 00' West, up the centerline of the channel of Big Cypress Bayou with its meanders, being the line between Blocks 6 and 10, of a Subdivision of Cadde Lake, and the line between Harrison and Marion Counties, 560.99 varas to a common South corner of Blocks 10 and 11 of said Subdivision.

THENCE North, with the line between Blocks 10 and 11, 2160.00 varas to their common corner on the South line of Block 9.

THENCE East, with the line between Block 10 and Blocks 8 and 9, 385.74 varas to the common East corner of Blocks 10 and 9, on the West line of S. F. 9254 (known as Tar Island).

THENCE with the meanders of the West line of S. F. 9254, (1) South 35° 30' West 166.32 varas (2) South 37° 00' West 160.00 varas (3) South 13° 30' East 125.00 varas (4) South 67° 00' East 86.00 varas (5) South 63° 00' East 75.00 varas (6) South 73° 00' East 65.00 varas (7) South 70° 15' East 40.00 varas (8) South 85° 00' East 86.00 varas to the line between Marion County, Texas, and Cadde Parish, Louisiana, for the Southeast corner of S. F. 9254, being 3275 varas as called North from Mile Post 46.

THENCE South 0° 04' West (bearing as called by A. D. Kidder 1914), 1765.00 varas to the place of beginning and containing 193.80 acres of land.

NOTE: The Channel of Big Cypress Bayou calculated from field notes and maps prepared by Behn Cook, July 10, 1913, Book m, page 55 and 56, Marion County, and General Land Office files M. F. 957, M. F. 952, M. F. 956, S. F. 9254, M. F. 973, M. F. 972, M. F. 974.

Louisiana Geodetic Survey. Concrete Monuments C3594 - C3595, and Hobby Mound 46 were used for horizontal and vertical control.

VARIATION 7° 30' East TO THE PLACE OF BEGINNING.
 SURVEYED March and April, 1962 Gilmer Gasten
R. B. Wilson

CHAIN CARRIERS

I, Perry Thompson LICENSED STATE LAND-SURVEYOR OF
 COUNTY, TEXAS, DO HEREBY CERTIFY THAT THE FOREGOING SURVEY WAS MADE BY ME ON THE GROUND, ACCORDING TO LAW, ON THE DATE AND WITH THE CHAIN CARRIERS AFORESAID, DULY QUALIFIED, AND THAT THE LIMITS, CORNERS, AND BOUNDARIES WITH THE MARKS OF THE SAME, NATURAL AND ARTIFICIAL, ARE TRULY AND CORRECTLY DESCRIBED AND SET FORTH IN THE FOREGOING PLAT AND FIELD NOTES, JUST AS I FOUND THEM ON THE GROUND.

Perry Thompson
 LICENSED STATE LAND SURVEYOR--
~~COPYRIGHTED~~

FILED FOR RECORD IN MY OFFICE, THE 18 DAY OF May 19 62, AT 3:19
 O'CLOCK P. M, AND DULY RECORDED THE 18 DAY OF May, 19 62, IN BOOK
2, PAGE 152 OF THE FIELD-NOTE RECORDS OF Marion COUNTY, TEXAS.

RECEIVED
 APR 30 1962

General Land Office

RECEIVED
 MAY 22 1962

General Land Office

Reese Fant
 COUNTY SURVEYOR--COUNTY CLERK
 By Walter Ford Deputy

820 6


9
 File No. M.F. 973
Marion County
 Corrected Field Notes
 Survey No. Bk-10
 Filed 5-22 1962
 By JERRY SADLER, Com'r
 Correct on Map for 193.80 acres

BY _____
 CO. CLERK, MARION CO.
 REESE FANT
 FILED FOR RECORD
 1962 MAY 18 PM 3:19

counter 30610

PLAT

2-552
5



STATE OF TEXAS) No. M. F. 974
) GRANTEE
 COUNTY) Blk. 11
 OF) CERT. _____
Marion) TSP. _____
 Corrected
 FIELD NOTES OF A SURVEY OF 206.12
 ACRES OF LAND MADE FOR C. N. Valerius
 BY VIRTUE OF HIS ~~CONTRACT~~ Oil
 and Gas Lease
 SAID LAND IS SITUATED IN Marion
 COUNTY, ABOUT 20 MILES
N 60° E FROM Jefferson,
 THE COUNTY SEAT,

AND IS DESCRIBED BY METES AND BOUNDS AS FOLLOWS, TO-WIT: Beginning at a 3" capped iron pipe on a large dirt mound on the Texas and Louisiana state line, and the East survey line of the Thomas Gambling Survey, marked U. S. General Land Office, Texas and Louisiana 1914; also being East 0.65 varas of a concrete monument mile mound, marked #46 Hobby La. 1900, and about 50 varas West of Mr. Redger's house, said large dirt mound being on land that would be an island at certain water elevations of Caddo Lake, said 3" iron pipe established under the supervision of Arthur D. Kidder, on March 30, 1914.

THENCE North 3774.89 varas, and West 556.97 varas to the common North corner of Blocks 10 and 11, on the South line of Block 8, of a Subdivision of Caddo Lake, for the beginning corner of these field notes. THENCE South, with the line between Blocks 10 and 11, 2160.0 varas to their common South corner on the North line of Block 6, on the line between Harrison and Marion Counties, and in the center line of the channel of Big Cypress Bayou. THENCE up, and with the centerline of Big Cypress Bayou, the line between Harrison and Marion Counties, and the line between Blocks 11, 5 and 6, (1) North 80° West 201.96 varas. (2) North 0° 19' 05" East 589.03 varas (3) North 55° 05' 19" West 126.40 varas (4) North 83° 58' 45" West 413.39 varas to the common South corner of Blocks 11 and 12. THENCE North with the line between Blocks 11 and 12 of the Subdivision of Caddo Lake, 1420.09 varas to their common North corner on the South line of Block 8. THENCE East, with the line between Blocks 8 and 11, 708.01 varas to the place of beginning and containing 206.12 acres of land.

NOTE: The channel of Big Cypress Bayou calculated from field notes and maps prepared by Behn Cook, July 10, 1913, Book N, page 11, Marion County, and General Land Office files M. F. 957, M. F. 952, M. F. 956, S. F. 9254, M. F. 973, M. F. 922, M. F. 974.

Louisiana Geodetic Survey concrete monuments C3594 - C3595, and Hobby Mound 46 were used for horizontal and vertical control.
 VARIATION 7° 30' East
 SURVEYED March and April, 1962
 TO THE PLACE OF BEGINNING.
Gilmer Gaston
R. B. Wilson
 CHAIN CARRIERS

I, Perry Thompson LICENSED STATE LAND-SURVEYOR OF _____ COUNTY, TEXAS, DO HEREBY CERTIFY THAT THE FOREGOING SURVEY WAS MADE BY ME ON THE GROUND, ACCORDING TO LAW, ON THE DATE AND WITH THE CHAIN CARRIERS AFORESAID, DULY QUALIFIED, AND THAT THE LIMITS, CORNERS, AND BOUNDARIES WITH THE MARKS OF THE SAME, NATURAL AND ARTIFICIAL, ARE TRULY AND CORRECTLY DESCRIBED AND SET FORTH IN THE FOREGOING PLAT AND FIELD NOTES, JUST AS I FOUND THEM ON THE GROUND.

Perry Thompson
 LICENSED STATE LAND SURVEYOR--
~~XXXXXXXXXXXX~~

FILED FOR RECORD IN MY OFFICE, THE 18 DAY OF May 19 62, AT 3:19 O'CLOCK P.M., AND DULY RECORDED THE 18 DAY OF May, 19 62, IN BOOK 2, PAGE 151 OF THE FIELD-NOTE RECORDS OF Marion COUNTY, TEXAS.
 Surveyor's

RECEIVED REESE FANT
 COUNTY SURVEYOR--COUNTY CLERK
 By Clarence Ford Deputy
 APR 30 1962 MAY 22 1962


General Land Office General Land Office

5
 File No. M.F. 974 County
 Corrected Field Notes
 Survey No. Blk-11
 Filed 5-22 1962
 By Jerry Sadler, Comt
St. J. McBrink
 Correct on Map for 206.12 acres

FILED FOR RECORD
 1962 MAY 18 PM 3:19
 REESE FANT
 CO. CLERK, MARION CO.
 BY _____

counter 30611

PLAT



D332
5

STATE OF TEXAS) No. M. F. 975
) GRANTEE
COUNTY) BLK. 12
OF) CERT.
Marion) TSP.

Corrected
FIELD NOTES OF A SURVEY OF 203.97
ACRES OF LAND MADE FOR C. N. Valerius
BY VIRTUE OF HIS ~~XXXXXXXXXX~~ Oil
and Gas Lease
SAID LAND IS SITUATED IN Marion
COUNTY, ABOUT 20 MILES
N 60° E FROM Jefferson
THE COUNTY SEAT,

AND IS DESCRIBED BY METES AND BOUNDS AS FOLLOWS, TO-WIT: Beginning at a 3" capped iron pipe on the Texas-Louisiana State line in a North-South fence, and on, or near, the East line of the Robert Potter Survey and the Marion County, Caddo Parish line, said 3" iron pipe established under the supervision of Arthur D. Kidder on March 30, 1914, for M.P. 49-1/4; THENCE South 2,452.40 varas and West 1,307.99 varas to the common North corner of Block 11 and 12, on the South line of Block 8 of a subdivision of Caddo Lake for the beginning corner of these field notes; THENCE South with the line between Block 11 and 12, 1420.09 varas to their common South corner on the centerline of the channel of Big Cypress Bayou, as described in corrected field notes of Block 5 in Harrison County, being the line between Marion and Harrison Counties, and the North line of Block 5 of Caddo Lake Subdivision Harrison County, Texas; THENCE with the meanders of the centerline of the channel of Big Cypress Bayou, between Block 12 and 5, North 76° 48' 53" West 659.88 varas, North 43° 04' 21" West 369.36 varas to the common South corner between Block 12 and 13, on the North line of Block 5; THENCE North, with the line between Block 12 and 13, 1001.92 varas to their common North corner on the South line of Block 8; THENCE East, with the line between Blocks 8 and 12, 895 varas to the place of beginning and containing 203.97 acres of land, more or less.

NOTE: The channel of Big Cypress Bayou calculated from field notes and maps prepared by Behn Cook, July 10, 1913, Book N, page 11, Marion County, and General Land Office files M.F. 957, M.F. 952, M.F. 956, S.F. 9254, M.F. 973, M.F. 972, M.F. 974, M.F. 971 and M.F. 975.

RECEIVED

JUL 5 1963

General Land Office

Louisiana Geodetic Survey concrete monuments C3594 - C3595, and Hobby Mound 46 were used for horizontal and vertical control.

TO THE PLACE OF BEGINNING.

VARIATION 7° 30' East
SURVEYED June, 1963

H. F. Oney
Tommy Haynes

CHAIN CARRIERS

I, Perry Thompson LICENSED STATE LAND-~~GRANTOR~~ SURVEYOR OF _____ COUNTY, TEXAS, DO HEREBY CERTIFY THAT THE FOREGOING SURVEY WAS MADE BY ME ON THE GROUND, ACCORDING TO LAW, ON THE DATE AND WITH THE CHAIN CARRIERS AFORESAID, DULY QUALIFIED, AND THAT THE LIMITS, CORNERS, AND BOUNDARIES WITH THE MARKS OF THE SAME, NATURAL AND ARTIFICIAL, ARE TRULY AND CORRECTLY DESCRIBED AND SET FORTH IN THE FOREGOING PLAT AND FIELD NOTES, JUST AS I FOUND THEM ON THE GROUND.

Perry Thompson
LICENSED STATE LAND SURVEYOR--
~~GRANTOR~~

FILED FOR RECORD IN MY OFFICE, THE 1st DAY OF July, 1963, AT 10
O'CLOCK P M, AND DULY RECORDED THE 1st DAY OF July, 1963, IN BOOK
2, PAGE 155 OF THE FIELD NOTE RECORDS OF Marion COUNTY, TEXAS.

Reed Faint
COUNTY ~~Surveyor~~ COUNTY CLERK

File No. M.F. 975 County _____
Corrected Field Notes
Survey No. B.K. 12
Filed July 5, 1963
By JERRY SADLER, Com'r
Correct on Map for 203.97 acres
7/9/63 VES

counter 30612

PLAT

D332

11

STATE OF TEXAS) No. M. F. 971
) GRANTEE
 COUNTY) Blk. 8
 OF) CERT.
 Marion) TSP.

Corrected
 FIELD NOTES OF A SURVEY OF 158.79
 ACRES OF LAND MADE FOR C. N. Valerius
 BY VIRTUE OF HIS ~~Successor~~ Oil
 and Gas Lease
 SAID LAND IS SITUATED IN Marion
 COUNTY, ABOUT 20 MILES
 N 60° E FROM Jefferson,
 THE COUNTY SEAT,

AND IS DESCRIBED BY METES AND BOUNDS AS FOLLOWS, TO-WIT: Beginning at a 3" capped iron pipe on the Texas-Louisiana State line in a North-South fence, and on, or near, the East line of the Robert Potter Survey and the Marion County, Caddo Parish line, said 3" iron pipe established under the supervision of Arthur D. Kidder on March 30, 1914, for M.P. 49-1/4; Thence South 2452.40 varas and West 830.01 varas to the common North corner of Block 8 and 9, on the North line of Block 11 of a subdivision of Caddo Lake, for the beginning corner of these field notes. THENCE West, with the line between Blocks 11, 12 and 13, on the South, and Block 8 on the North, at 478.00 varas pass the common North corner of Block 11 and 12, and at 1373.0 varas pass a common North corner of Block 12 and 13, in all 1375.0 varas to the common South corner of Block 7 and 8, on the North line of Block 13; THENCE North with the line between Block 7 and 8, 739.89 varas to the contour line of 173.09 elevation set for Caddo Lake under the supervision of Arthur D. Kidder, on March 30, 1914; THENCE with the contour line of 173.09 elevation set for Caddo Lake, the North line of Block 8 and the South survey line of Robert Potter Survey, South 63° 59' East 10.12 varas, South 44° 48' East 84.85 varas, South 35° 16' East 100.58 varas, South 54° 23' East 56.02 varas, North 82° 29' East 103.78 varas, North 52° 53' East 72.36 varas, North 75° 54' East 97.24 varas, North 16° 41' East 191.98 varas, from which a 2" iron pipe bears about North 31° 17' East 56.07 varas, North 15° 24' East 102.05 varas, North 19° 03' East 100.17 varas, North 32° 12' East 108.10 varas, North 37° 16' East 89.64 varas, North 31° 43' East 111.41 varas, North 55° 47' East 139.84 varas, North 56° 36' East 56.05 varas to the common North corner, between Blocks 8 and 9; THENCE with the block line between 8 and 9 South 1135.37 varas, East 500 varas, and South 250 varas to the place of beginning and containing 158.79 acres of land, more or less.

NOTE: The channel of Big Cypress Bayou calculated from field notes and maps prepared by Behn Cook, July 10, 1913, Book N, page 11, Marion County, and General Land Office files M.F. 957, M.F. 952, M.F. 956, S.F. 9254, M.F. 973, M.F. 972, M.F. 974, M.F. 971, and M.F. 975.

RECEIVED

JUL 5 1963

General Land Office

Louisiana Geodetic Survey concrete monuments C3594 - C3595, and Hobby Mound 46 were used for horizontal and vertical control.

VARIATION 7° 30' East TO THE PLACE OF BEGINNING.
 SURVEYED October, 1962, June, 1963 H. F. Oney
Tommy Haynes CHAIN CARRIERS

I, Perry Thompson LICENSED STATE LAND-~~GRANTOR~~-SURVEYOR OF
 COUNTY, TEXAS, DO HEREBY CERTIFY THAT THE FOREGOING SURVEY WAS MADE BY ME ON THE GROUND,
 ACCORDING TO LAW, ON THE DATE AND WITH THE CHAIN CARRIERS AFORESAID, DULY QUALIFIED, AND
 THAT THE LIMITS, CORNERS, AND BOUNDARIES WITH THE MARKS OF THE SAME, NATURAL AND ARTIFICIAL,
 ARE TRULY AND CORRECTLY DESCRIBED AND SET FORTH IN THE FOREGOING PLAT AND FIELD NOTES, JUST
 AS I FOUND THEM ON THE GROUND.

Perry Thompson
 LICENSED STATE LAND SURVEYOR--
 X

FILED FOR RECORD IN MY OFFICE, THE 1st DAY OF July 1963, AT 1:02
 O'CLOCK 2 M, AND DULY RECORDED THE 1st DAY OF July, 1963, IN BOOK
2, PAGE 156 OF THE FIELD NOTE RECORDS OF Marion COUNTY, TEXAS.

Reese Faint
 COUNTY ~~Surveyor~~-COUNTY CLERK

11
 File No. MF-971 County
 Corrected Field Notes
 Survey No. Blk. 8
 Filed July 5 1963
 By JERRY SADLER, Com'r
 Correct on Map for 158.79 acres
7-9-63 163

counter 30613

Blocks 8 and 12
Re: Caddo Lake
Marion County, Texas

SURVEYOR'S REPORT

June 18, 1963

0332
6

PERRY THOMPSON
LICENSED LAND SURVEYOR
REGISTERED PUBLIC SURVEYOR
TELEPHONE FL 8-8073
POST OFFICE BOX 1445
LONGVIEW, TEXAS

RECEIVED

JUL 5 1963

General Land Office

See report dated December 10, 1962, to see how Block 9 was set up.

Block 9 calls of the inner corner to be North 250 varas and Block 8 calls of the inner corner to be North 350 varas; these field notes were by Behn Cook, July 10, 1913. Block 9 was set up first on the call of 250 varas, so a portion of the acreage from Block 8 could be in Block 9, question.

Block 8 was set up holding the South line call of said Block 8 of West 1375 varas on the East-West line that was set up from the South shore and the Texas-Louisiana line of Caddo Lake Subdivision. Then North from said East-West line until it intersects 173.09 contour line, being the North shore line of said Caddo Lake Subdivision set by Arthur D. Kidder, in 1914.

Block 12 was set up on the call of 895 varas on the East-West line, then South to the centerline of the channel of Big Cypress Bayou, the field notes of Behn H. Cook calls for the North bank.

The channel of Big Cypress Bayou, as used in field notes, is determined by the calls for same by Behn H. Cook at his crossing of said channel on the Texas-Louisiana line and using his bearings and distances up stream.

No effort has been made or authorized to sound for, or otherwise locate points in old channel in Caddo Lake. There are boat channels dredged out and maintained that are in other locations.

M.F. 975

counter 30614

