

Map of Surveys
made by Chas de Montet

To be certified to by the
District Surveyor
July 11/51

PLOT
of
some new Surveys made
in
Castros Col.

Bexar District.

Scale: 4000 was = 1 Inch.

I J. M. Donald District Surveyor
Bexar District do hereby certify
that the above plot is a correct
Representation of Surveys returned
by C. de Montet Deputy Surveyor
San Antonio
August 12 1851

J. M. Donald
Deputy Surveyor Bexar Dist.
Charles de Montet
Dep. S. B. D.

Sketches — Title 28
— Bexar Dis. —

Castro's Colony

Rec. Sept — 1851,

Medina County

File No. 2



counter 31440.



Plot
of some Surveys made in
Castros Colony
A. D. 1851.

I Charles de Montel deputy Surveyor
 for Betar district do hereby certify that the above
 plot is a correct representation of Surveys made
 by me in Castros colony
 San Antonio
 August 12th 1851

Charles de Montel
 Deputy S. B. S.

Sketches — File 28
— Bexar Dis. —

Castro's Colony)
Recd. Sept. 1854—

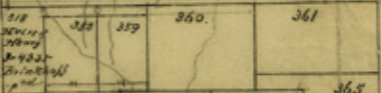
Medina County

File No. 2.

county 31492


712

3-1915 Mt. Grove

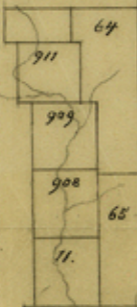



318
30414
19800
3-433
Frimhoff
ped.

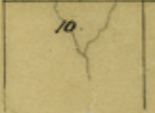
191



365
John
Ellis
3-1996
ped.



471
T. Haller
3-4841
Joh. Schmerler
3-4993



counter 3/47 3

Sketches — file #28

— Bexar Dis. #2

Castro's Colony

Received. Sept. 1851

Medina County

file #

Sketch of surveys near
Castroville, West and
South of the town.