

1
Dickens & Motley Co
Filed in Gen. Land Office
Nov. 14/79


9/7/79
W. Marsh
Commissioner S. C.

JH Kemble
JH Kemble's SK of Surs. in
S. part of Motley & N. pt
Dickens,
Dated Sep. 7, 1879.
Filed Nov. 14, 1879.

S. Motley Co


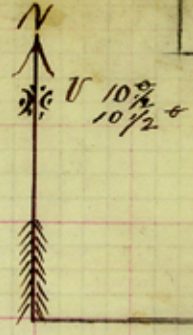
K¹ ✓

11
counter 32139





Red Lines represent Compass lines & measure ment.



Line From White River N.W. Cor. 1st
 H & N R R Co. B.L. No 28, Establishing E. Boundary 374 375 376 377 378
 Line of Co. B.L. No 1

Great Northern R.R.

Dickens Co

I J.H. Kernble Surveyor Young District hereby certify that the surveys as shown on the above map are correct as per survey duly made upon the ground and that the distance between the East & West connections does actually exist upon the ground as above shown.

Graham, Texas
 Sept 7th 1879

J.H. Kernble
 S.L.S.

Scale 3800 ft to the inch