

The State of Texas.

County of Nueces.

Survey No. 690.

Fieldnotes of a survey of 150 acres of land under the waters of Nueces Bay, made for Julius F. Hall, by virtue of an oil and gas prospect application under Section 4, Chapter 173, approved April 9, 1913, and amendments thereto, of the Acts of the Thirty-third Legislature. Said Survey is No. 690 in Nueces County, situated in Nueces Bay, about 6 miles N. 50° W., from the County Site.

Beginning at a 2 x 4 inch pine stake marked "B" on the South, and "K" on the North, the Southeastern corner of survey No. 687 for Sid Katz, for the Northeastern corner of this survey, whence the Southeastern corner of Survey No. 6, in San Patricio County, made by virtue of land scrip No. 2431 issued to M. M. Flores, bears North 3922.31 varas. Thence South through the waters of Nueces Bay, 461.22 varas to a 2 x 4 inch pine stake marked "N" on the North side, for the Southeastern corner of this survey. Thence West through the waters of said Nueces Bay, 1,836.01 varas to a 2 x 4 inch pine stake marked "v B" on the Southern side, and "N" on the Northern side, for the Southwestern corner of this survey. Thence North through the waters of said Nueces Bay, 461.22 varas to a stake marked "N" on the Southern side for the Northwestern corner of this survey. Thence East through the waters of said Nueces Bay, along the Southern boundary line of said survey No: 687, 1,836.01 varas to the place of beginning.

Surveyed June 2nd to 22nd 1914.

Chas. Weidenmueller,	}	Chain carriers.
Harris Peters,		
Garnett Menger.		

I, C. F. H. v. Blucher, County Surveyor of Nueces County, Texas, do hereby certify that the foregoing survey was made on the ground according to law and that the limits, boundaries and corners, with the marks natural and artificial are truly described in the foregoing plat and fieldnotes, and that the same are recorded in my office in Book B, No. 2, New Series, on page 329.

This 9th day of July 1914.

C. F. H. v. Blucher
County Surveyor Nueces County, Texas.

dd'

counter 32674

2
M. F. 1191

Field Notes

FILED

JUL 24 1914

J. T. HUBBARD, COMMISSIONER.

L. E. Hawkins Clerk

In waters of Keweenaw Bay -
Correct on Map of
Keweenaw County 9-3-14
S. C. Clark

counter 32675

dd²

The State of Texas.

County of Nueces. Corrected Survey No. 686.

Corrected fieldnotes of survey No. 686, of 296.14 acres of land under the waters of Nueces Bay, made for the J. M. Guffey Petroleum Company by virtue of an oil and gas prospect application under Section 4, Chapter 173 approved April 9th, 1913, and amendments thereto, of the Acts of the Thirty-third Legislature. Said survey is No. 686, in Nueces County, situated in Nueces Bay, about 7 1/4 miles N.50°30'W., from the County Site.

Beginning at a 2 x 4 inch pine stake marked "B" on the Northern side and "K" on the Southern side, the Southwestern corner of a survey of 983.86 acres, numbered 683, made for R. C. Briggs for the Northwestern corner of this survey. Thence South through the waters of said Nueces Bay 783.64 varas to a 2 x 4 inch pine stake marked "G" on the Northern side, for the Southwestern corner of this survey. Thence East through the waters of said Nueces Bay 2133.4 varas to a 2 x 4 inch pine stake marked "G" for the Southeastern corner of this survey. Thence North through the waters of said Nueces Bay, 783.64 varas to a 2 x 4 inch pine stake marked "B" on the Eastern and Western sides, on the Northern shore of said Nueces Bay, the Southeastern corner of said survey No. 683, and Southwestern corner of survey No. 685, made for M. F. Briggs, for the Northeastern corner of this survey. Thence West through the waters of said Nueces Bay, along the Southern boundary line of said survey No. 683, 2133.4 varas to the place of beginning.

Surveyed June 2nd to 22nd 1914.

Corrected August 14th 1914.

Chas. Weidenmueller,)
Harris Peters,) Chain carriers.
Garnett Menger.)

I, O. F. H. v. Blucher, County Surveyor of Nueces County, Texas, do here by certify that the foregoing survey was made according to law, and that the limits, boundaries and corners, with the marks natural and artificial, are truly described in the foregoing plat and fieldnotes, and that the same are recorded in my office in Book B, No. 2, New Series, on page 343.

This 14th day of August 1914.

O. F. H. v. Blucher
County Surveyor of Nueces County, Texas.

M.F. 1194

3

Cor. Field Notes

FILED

AUG 18 1914

A. T. HUBBARD, LANDMAN

Lee Hawkins Clerk

In waters of Kueen Bay -
Corrected by M.F. 1197 in name
of Sid Katy, also conflicts
with M.F. 1196 in name of
J.D. Cochran et al. Otherwise
Correct on map of Kueen Co.
9-3-14 S.C. Clark

Counter 32678

The State of Texas.

County of Nueces.

Survey No. 686.

Fieldnotes of a survey of 1280 acres of land under the waters of Nueces Bay, made for the J. M. Guffey Petroleum Company by virtue of an oil and gas prospect application under Section 4, Chapter 173, approved April 9, 1913, and amendments thereto, of the Acts of the Thirty-Third Legislature. Said Survey is No. 686 in Nueces County, situated in Nueces Bay, about 7 1/4 miles N.50°30'W., from the County Site.

Beginning at a 2 x 4 inch pine stake marked "B" on the Eastern side and "M" on the Western side, on the Northern shore of said Nueces Bay, the Northern boundary of said Nueces County, the Southwestern corner of Survey No. 3, in San Patricio County, made for Henry Smith by virtue of land warrant No. 9693 issued to William W. Bell, for the Northwestern corner of this survey. Thence South through the waters of said Nueces Bay, 4229.3 varas to a 2 x 4 inch pine stake marked "G" for the Southwestern corner of this survey. Thence East through the waters of said Nueces Bay 2133.4 varas to a 2 x 4 inch pine stake marked "G" for the Southeastern corner of this survey. Thence North through the waters of said Nueces Bay, 783.64 varas to a 2 x 4 inch pine stake marked "B" on the Eastern and Western sides, in mound of rocks, on the said Northern shore of Nueces Bay, the Northern boundary of said Nueces County, for a corner of this survey. Thence with the meanders of said Northern shore of Nueces Bay, the Northern boundary of said Nueces County, N.69°56'W., 146.9 vs; N.61°30'W., 238.7 vs; N.32°W., 252 vs; N.39°E., 522 vs; N.14°30'E., 432 vs; N.5°30'W., 216 vs; N.32°W., 378 vs; N.87°W., 115.2 vs; N.25°E., 93.6 vs; N.37°W., 126 vs; E. 86°30'W., 126 vs; N.21°W., 604.8 vs., N.26°39'W., 829.1 vs; N.41°30'W., 576 vs; S.79°30'W., 568.8 vs; N.65°09'W., 169.2 varas to the place of beginning. Surveyed June 2nd to 22nd 1914.

Chas. Weidenmueller,)
Harris Peters,) Chain carriers.
Garnett Menger.)

I, C. F. H. v. Blucher, County Surveyor of Nueces County, Texas, do here by certify that the foregoing survey was made on the ground according to law, and that the limits, boundaries and corners, with the marks, natural and artificial, are truly described in the foregoing plat and fieldnotes, and that the same are recorded in my office in Book B, No. 2, New Series, on pages 325-326. This 7th day of July 1914.

C. F. H. v. Blucher
County Surveyor Nueces County, Texas.

M. F. 1194

Field Notes

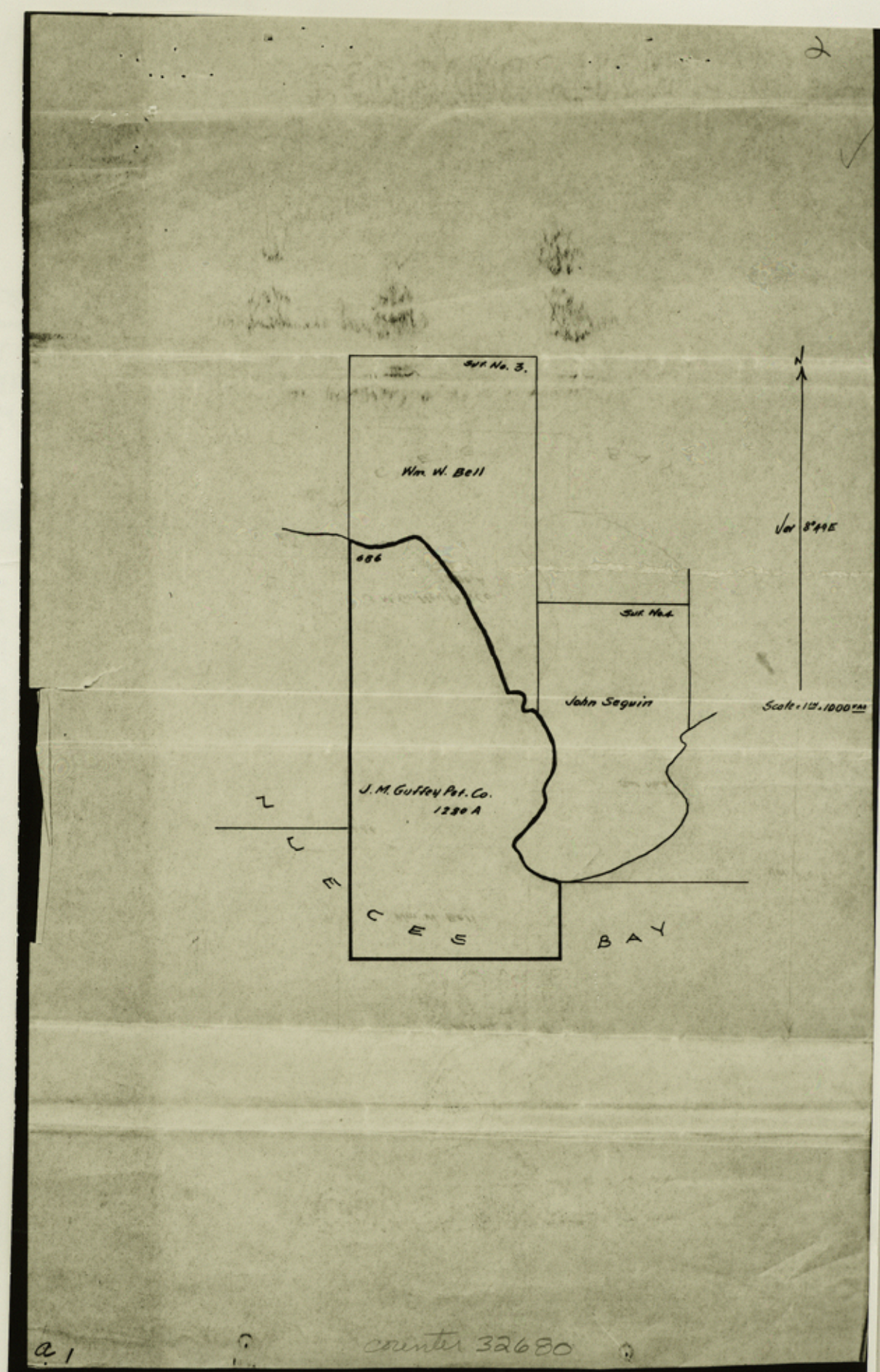
FILED

JUL 18 1914

L. E. KUBSON, County Clerk
L. E. KUBSON, County Clerk

County 32679

Alvares co. St. File #52



a 1



M. H. 1196 2

Field Notes

FILED

JUL 18 1914

U. S. DEPT. OF THE INTERIOR

See Hawkins

In Waters of New
Bay - Correction Map
of New County 9-3-14
J. C. Clark

Counter 32681

The State of Texas.

County of Nueces.

Survey No. 692.

Fieldnotes of a survey of 500 acres of land under the waters of Nueces Bay, made for Howell Caldwell and E. H. Eldridge by virtue of an oil and gas prospect application under Section 4, Chapter 173, approved April 9th 1913, and amendments thereto of the Acts of the Thirty-third Legislature. Said survey is No. 692 in Nueces County, situated in Nueces Bay, about 5 1/4 miles N. 40° W., from the County Site.

Beginning at a pine stake marked "G B" on the Norther side and "E" on the Southern side, the Southwestern corner of survey No. 694, made for Geo. A. v. Blucher, Arthur G. Blucher and Jasper F. Blucher, for the Northwestern corner of this survey, whence the Southeastern corner of survey No. 6, in San Patricio County, made by virtue of land scrip No. 2431 issued to M. N. Flores bears North 8143.71 varas. Thence South through the waters of said Nueces Bay, 906.22 varas to a pine stake marked "E" on the Northern side for the Southwestern corner of this survey. Thence East through the waters of said Nueces Bay, 1868.85 varas to a pine stake marked "E" on the Northern side for the Southeastern corner of this survey. Thence North through the waters of said Nueces Bay, 906.22 varas to a pine stake marked "G B" on the Northern side, and "E" on the Southern side, the Southeastern corner of said survey No. 694, for the Northeastern corner of this survey. Thence West through the waters of said Nueces Bay, and along the Southern boundary of said survey No. 694, 1868.85 varas to the place of beginning.

Surveyed June 2nd to 22nd 1914.

Chas. Weidenmueller,	} Chain carriers.
Harris Peters,	
Garnett Menger.	

I, G. F. H. v. Blucher, County Surveyor of Nueces County, Texas, do here by certify that the foregoing survey was made according to law, and that the limits, boundaries and corners, with the marks, natural and artificial, are truly described in the foregoing plat and fieldnotes, and that the same are recorded in my office in Book B, No. 2, New Series, on pages 331 and 332.

This 11th day of July 1914.

G. F. H. v. Blucher
County Surveyor Nueces County, Texas.

Nueces Co. 50.7.14 #50

The State of Texas.

County of Nueces.

Corrected Survey No. 689.

Fieldnotes of a survey of 888 $\frac{1}{2}$ acres of land under the waters of Nueces Bay, made for D. C. J. W. Bullard, W. H. Bullard, James G. Cook, C. P. Rachal, and others, of San Patricio County, ~~M. M. Briggs~~ by virtue of an oil and gas prospect application, under Section 4, Chapter 473, approved April 9th, 1913, and amended by the Legislature of the Third Third Legislature. Said survey is Survey No. 689 in Nueces County, situated in Nueces Bay about 6 miles N.W. of the mouth of the Nueces River.

Beginning at a pine stake in the northwestern corner of Mineral Hill survey No. 690, in the name of J. F. Nash, on the Southern boundary line of survey No. 688 in the name of Shl. Kaid, for the Northeastern corner of this survey. Thence West through the waters of said Nueces Bay, on the Southern boundary line of said survey No. 689, to a stake in the Northeastern corner of corrected survey No. 691, for the Northeastern corner of this survey. Thence South, through the waters of said Nueces Bay, to the Eastern boundary line of said survey No. 689, to a 3 x 4 inch pine stake marked "O" on the Eastern side and "G" on the Western side, on the northern shore of said Nueces Bay.

Scale: 1 inch = 1000 varas

Thence South to the Southeastern corner of the survey. Thence with the Nueces Bay, S. 76° 30' E., 389.64 varas, to a 4 inch pine stake marked "O" on the Western side and "G" on the Eastern side, in the place of beginning.

Survey No. 689 is 888 $\frac{1}{2}$ acres. The survey was made on the 19th day of November 1914. Chain Carriers: J. D. Cochran & Others, J. D. Cochran & Others, D. Odum and Others, C. F. v. Blucher.

I, C. F. H. v. Blucher, County Surveyor of Nueces County, Texas, do hereby certify that the foregoing survey was made on the ground according to law, and that the limits, boundaries, and corners, with the marks, natural and artificial, are truly described in the foregoing plat and fieldnotes, and that the same are recorded in my office in Book E, Page 2, New Series, on page 347.

This 19th day of November 1914.

counter 32683

WY

The State of Texas.

County of Nueces.

Corrected Survey No. 689.

Fieldnotes of a survey of 808.42 acres of land under the waters of Nueces Bay, made for D. Oden, J. W. Bullard, W. H. Bullard, James G. Cook, C. P. Rachal, and H. E. Oden, of San Patricio County, Texas, by virtue of an oil and gas prospect application, under Section 4, Chapter 173, approved April 9th, 1913, and amendments thereto, of the Acts of the Thirty-third Legislature. Said survey is Survey No. 689 in Nueces County, situated in Nueces Bay about 6 miles N.60°W., from the County Site.

Beginning at a pine stake marked "N", the Northwestern corner of Mineral File survey No. 690, in the name of J. F. Hall, on the Southern boundary line of survey No. 688 in the name of Sid. Katz, for the Northeastern corner of this survey. Thence West through the waters of said Nueces Bay, with the Southern boundary line of said survey No. 688, 1000 varas to a stake for the Northeastern corner of corrected survey No. 691, for the Northwestern corner of this survey. Thence South, through the waters of said Nueces Bay, with the Eastern boundary line of said survey No. 691, 4444.21 varas to a 2 x 4 inch pine stake marked "O" on the Eastern side and "C" on the Western side, on the southern shore of said Nueces Bay, the Southeastern corner of said survey No. 691, for the Southwestern corner of this survey. Thence with the meanders of said Southern shore of Nueces Bay, S.76°30'E., 389.64 varas, S. 76°36'E., 638.48 varas to a 2 x 4 inch pine stake marked "O" on the Western side for the Southeastern corner of this survey. Thence North through the waters of said Nueces Bay, 4683.09 varas to the place of beginning.

Surveyed June 2nd to 22nd 1914.

Corrected November 19th 1914.

Chas. Weidenmueller,
Harris Peters, Chain Carriers.
Garnett Menger.

I, C. F. H. v. Blusher, County Surveyor of Nueces County, Texas, do hereby certify that the foregoing survey was made on the ground according to law, and that the limits, boundaries, and corners, with the marks, natural and artificial, are truly described in the foregoing plat and fieldnotes, and that the same are recorded in my office in Book B, No. 2, New Series, on page 347.

This 19th day of November 1914.

C. F. H. v. Blusher
County Surveyor Nueces County, Texas.

Wg'

File No:

1193

Mineral Land

Nueces County

The Oden et al.

Corrected Field Notes.

Survey No. 689

Filed Dec. 4th 1914

J. P. Robison

Com'r.

A. C. Clark

File Clerk.

In water of Nueces
Bay - Correct as Map
of Nueces County for
808 1/2 acres - 12-4-14
A. C. Clark

11-25-14
HMB

county 32685

W²

The State of Texas.

County of Nueces.

Survey No. 689.

Fieldnotes of a survey of 1014.28 acres of land under the waters of Nueces Bay, made for D. Oden, J. W. Bullard, W. H. Bullard, Jas. G. Cook, G. P. Rachal, and H. E. Oden, of San Patricio County, Texas, by virtue of an oil and gas prospect application under Section 4, Chapter 173, approved April 9, 1913, and amendments thereto, of the Acts of the Thirty-third Legislature. Said Survey is No. 689 in Nueces County, situated in Nueces Bay, about 6 miles N.60°W., from the County Site.

Beginning at a 2 x 4 inch pine stake marked "O" on the Eastern side and "C" on the Western side, in a mound of rocks, on the Northern shore of said Nueces Bay, the Northern boundary of said Nueces County, the Southeast-
the name of
ern corner of a 200-acre survey in of D. O. Hunter, for the Northwestern corner of this survey, whence the Southeastern corner of Survey No. 6, in San Patricio County, made by virtue of land scrip No. 2431 issued to M. M. Flores bears N.45°46'40"E., 3957.6 varas. Thence South through the waters of said Nueces Bay, 5,606.33 varas to a 2 x 4 inch pine stake marked "O" on the Eastern side and "C" on the Western side, on the Southern shore of said Nueces Bay, for the Southwestern corner of this survey. Thence with the meanders of said Southern shore of Nueces Bay, S.76°30'E., 389.64 varas, S.76°36'E., 638.46 varas to a 2 x 4 inch pine stake marked "O" on the Western side for the Southeastern corner of this survey. Thence North through the waters of said Nueces Bay 5,845.21 varas to a 2 x 4 inch pine stake marked "O" on the Western side for the Northeastern corner of this survey. Thence West through the waters of said Nueces Bay, 1000 varas to the place of beginning.

Surveyed June 2nd to 22nd 1914.

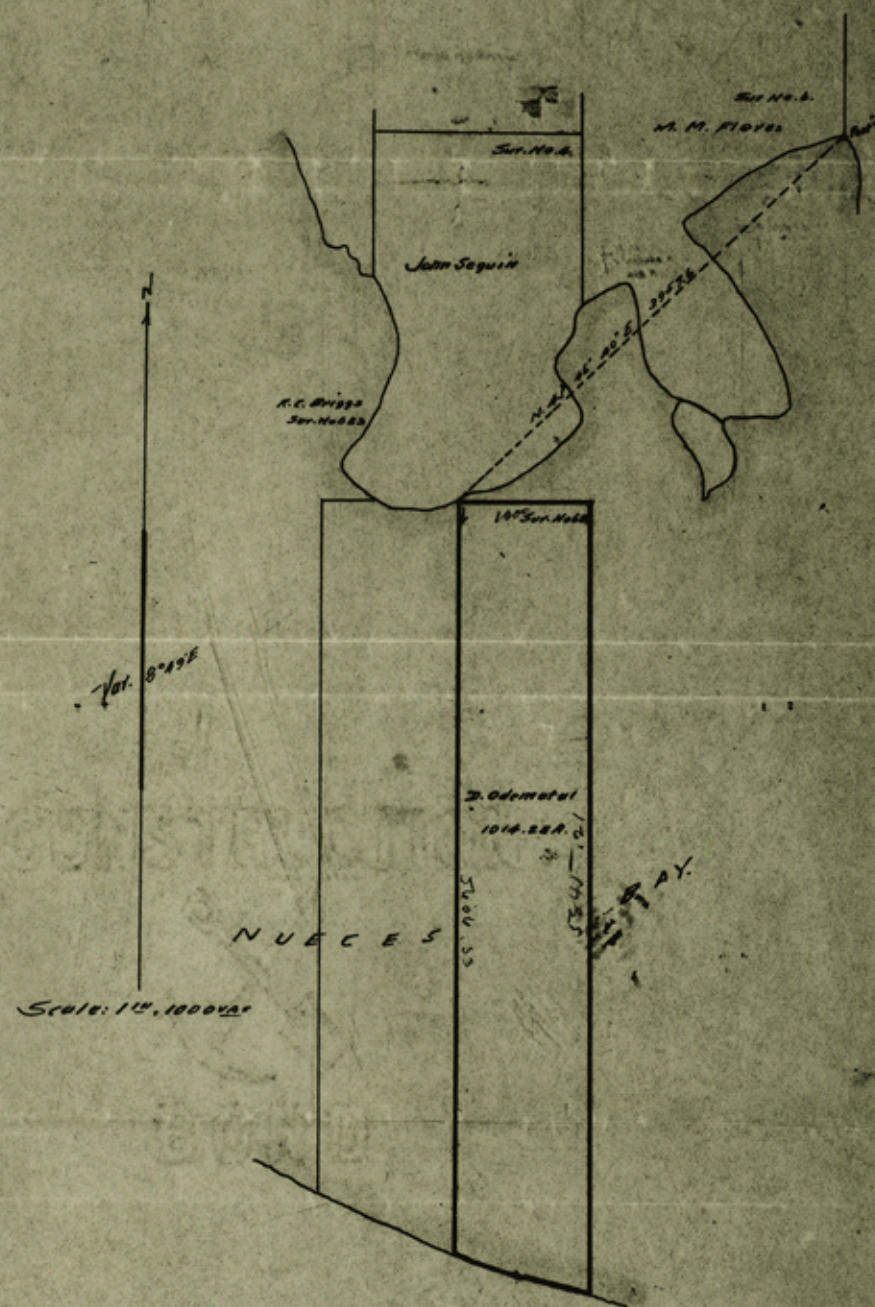
Ghas. Weidenmueller, }
Harris Peters, } Chain carriers.
Garnett Menger. }

I, O. F. H. v. Blucher, County Surveyor of Nueces County, Texas, do hereby certify that the foregoing survey was made on the ground according to law, and that the limits, boundaries and corners, with the marks natural and artificial, are truly described in the foregoing plat and fieldnotes and that the same are recorded in my office in Book B, No. 2, New Series, on page 328,

This 9th day of July 1914.

O. F. H. v. Blucher

County Surveyor Nueces County, Texas.



2
M.F. 1193

Adm'd at

Field Notes

FILED

JUL 22 1914

J. T. KUBASON, COMMISSIONER.

Lee Hawkins Clerk

Correct

In
See Waters of Tucker Bay -
North part conflicts with
M.F. 1186 in name of M.F. Briggs
and M.F. 1192 in name of
Sid. Hatz and otherwise
Correct on map of New
County - 9-15-14
A.C. Clark

Gd²

Counter 32687



Scale: 1 inch = 1000 feet

Fm

4

File No. 1190

Mineral Land

Nueces County

Jas D. Cochran et al.

Corrected Field Notes.

Survey No. 691

Filed Nov. 18th 1914

J. H. Walker
acting Com'r.

J. C. Clark
File Clerk.

In waters of Nueces Bay
Correct an Map of Nueces Co.
11-21-14 J. C. Clark

[Faint handwritten notes, possibly "J. C. Clark"]

fn³

11-20-14
C/C clerk.

counter 32689

fn³

The State of Texas,)
County of Nueces.)

SURVEY NO. 691.

Corrected fieldnotes of a survey of 745.86 acres of land, under the waters of Nueces Bay, made for John D. Cochran, E. Mc Keown, G.D. McGloin, P.A. Hunter, and M.C. Nelson of Sinton, Texas, and H.B. Baldwin, of Corpus Christi, Texas, by virtue of an oil and gas prospect application, under Section 4, Chapter 173, approved April 9, 1913, and amendments thereto, of the Acts of the Thirty-third Legislature. Said Survey is No. 691 in Nueces County, situated in Nueces County, about 6 1/2 miles N. 60° W., from the county site.

Beginning at a point, the intersection of the southern boundary line of survey No. 688, made for Sid. Katz, and the western boundary line of survey No. 689, made for Odem et al, whence a stake marked "O" on the eastern side, and "C" on the western side, in a mound of rocks on the northern shore of said Nueces Bay, - the northern boundary line of said Nueces County - the southeastern corner of a 200 acre tract now owned by D.C. Hunter, bears North 1162.12 varas, and the southeastern corner of survey No. 6 in San Patricio County, Texas, made by virtue of land scrip No. 2431 issued to M.M. Flores, bears N. 35° 52' 20" E., 4840.1 varas, for the Northeastern corner of this survey.

Thence South, through the waters of said Nueces Bay, 4444.21 varas to a 2 x 4 inch pine stake marked "O" on the eastern side and "C" on the western side, on the southern shore of said Nueces Bay, for the Southeastern corner of this survey.

Thence with the meanders of the southern shore of said Nueces Bay, N. 67° 57' W., 368.06 varas; N. 60° 41' W., 612 varas; N. 68° 11' 30" W., 134.9 varas to a 2 x 4 inch pine stake marked "C" on the eastern side and "R" on the western side, for the Southwestern corner of this survey.

Thence North, through the waters of said Nueces Bay, 3956.26 varas to a 2 x 4 inch pine stake marked "R" on the western side, the northeastern corner of survey No. 700 made for R.R. Redus, for the Northwestern corner of this survey, in the southern boundary line of said survey No. 688.

Thence East, through the waters of said Nueces Bay, along the southern boundary line of said survey No. 688, 1000 varas to the place of beginning.

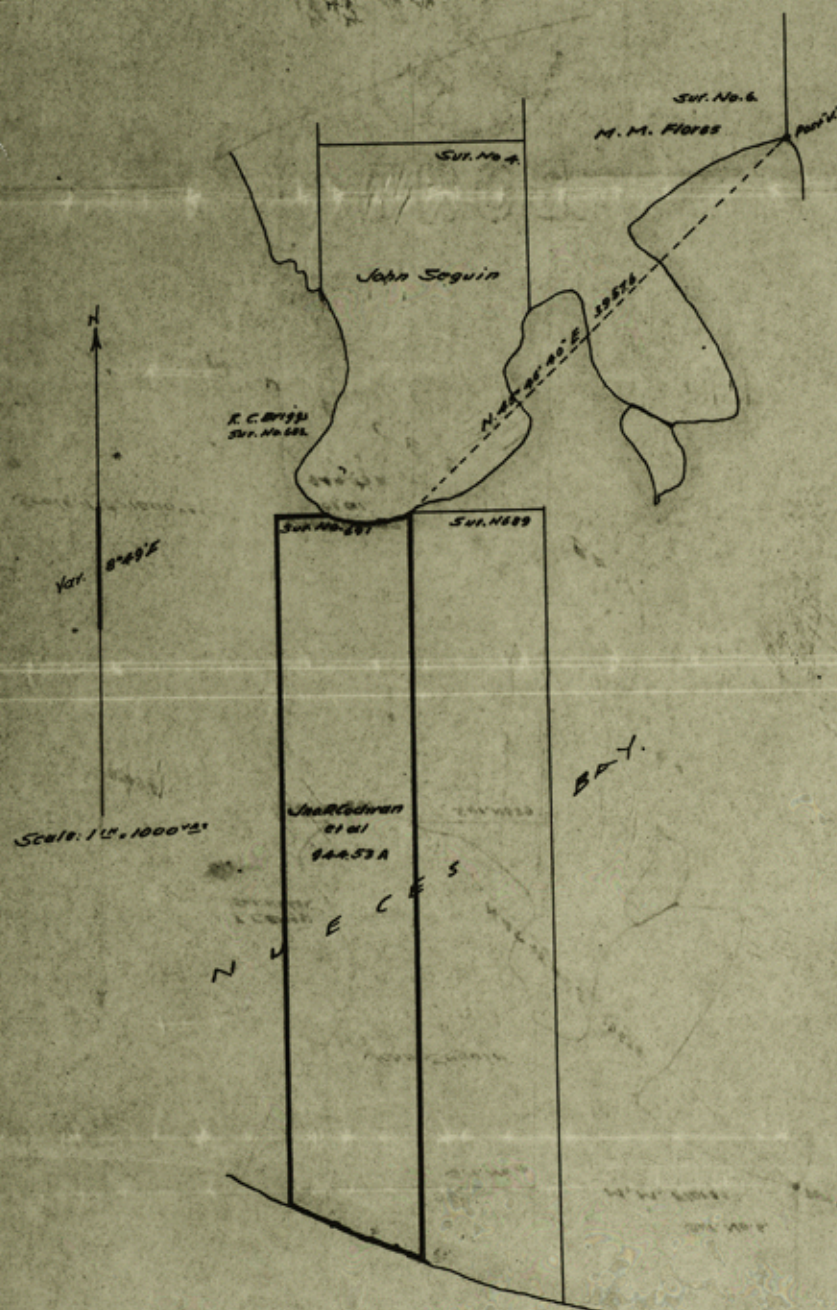
Chas. Weidenmueller
Harris Peters
Garnett Menger
Chain carriers.

Surveyed June 2nd to 22nd, 1914.

Corrected November 13, 1914.

I, C.F.H.v. Blucher, County Surveyor of Nueces County, Texas, do hereby certify that the foregoing survey was made according to law, and that the limits, boundaries and corners, with the marks, natural and artificial are truly described in the foregoing plat and fieldnotes, and that the same are recorded in my office, in Book "B" No. 2, New Series, on page 346.

C.F.H.v. Blucher
County Surveyor, Nueces County, Tex.



The State of Texas.

County of Nueces.

Survey No. 691.

Fieldnotes of a survey of 944.53 acres of land under the waters of Nueces Bay, made for John D. Cochran, E. McKeown, G. D. McGloin, P. A. Hunter, and M. O. Nelson of Sinton, Texas, and H. B. Baldwin of Corpus Christi Texas, by virtue of an oil and gas prospect application, under Section 4, Chapter 173, approved April 9, 1914, and amendments thereto, of the Acts of the Thirty-third Legislature. Said Survey is No. 691 in Nueces County, situated in Nueces Bay, about 6 1/2 miles N.60°W., from the County Site.

Beginning at a 2 x 4 pine stake marked "O" on the Eastern side, and "O" on the Western side in a mound of rocks, on the Northern shore of said Nueces Bay, the Northern Boundary of said Nueces County, the Southeastern corner of a 800-acre tract now owned by D. O. Hunter, for the Northeastern corner of this survey, whence the Southeastern corner of survey No. 6, in San Patricio County, made by virtue of land scrip No. 2431 issued to M. M. Flores bears N.45°46'40"E., 3957.6 varas. Thence South through the waters of said Nueces Bay, 5,606.33 varas to a 2 x 4 inch pine stake marked "O" on the Eastern side and "O" on the Western side, on the Southern shore of said Nueces Bay, for the Southeastern corner of this survey. Thence with the meanders of the Southern shore of said Nueces Bay, N.67°57'W., 1368.06 vs; N.60°41'W., 612 vs; N.68°11'30"W., 134.9 varas to a 2x4 inch pine stake marked "O" on the Eastern side and "R" on the Western side, for the Southwestern corner of this survey. Thence North through the waters of said Nueces Bay, 5,118.38 varas to a 2 x 4 inch pine stake marked "O" on the Eastern side for the Northwestern corner of this survey. Thence East through the waters of said Nueces Bay, 364.27 varas to the Northern shore of said Nueces Bay a pine stake marked "76" for a corner of the survey. Thence with the meanders of the Northern shore of said Nueces Bay, Northern boundary of said Nueces County, S.61°30'E., 122.42 vs; S.69°56'E., 146.68 vs; N.81°52'E., 58.32 vs; N.77°52'E., 93.96 vs; N.71°38'E., 184.32 vs; and N.70°54'E., 69.48 varas to the place of beginning.

Surveyed June 2nd to 22nd 1914.

Chas. Weidenmueller,

Harris Peters,

Garnett Menger.

Chain carriers.

I, O. F. H. v. Blucher, County Surveyor of Nueces County, Texas, do hereby certify that the foregoing survey was made on the ground according to law, and that the limits, boundaries and corners, with the marks, natural and artificial, are truly described in the foregoing plat and fieldnotes, and that the same are recorded in my office in Book B, No. 2, New Series, on page 330/31. This 10th day of July, 1914.

O. F. H. v. Blucher
County Surveyor Nueces County Texas.

counter 32691

Bc

Bc

M. F. 1190

Field Notes

FILED

JUL 21 1914

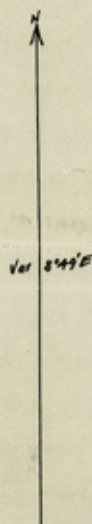
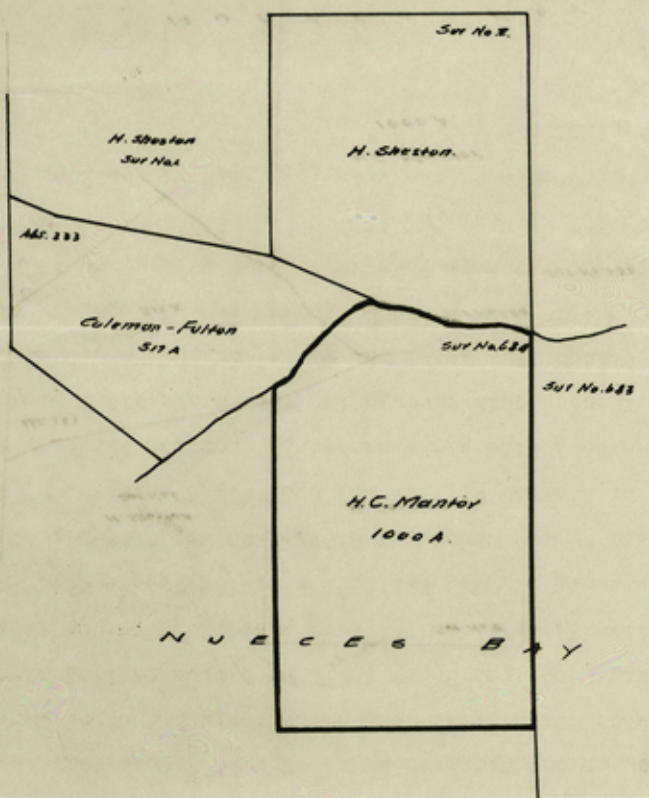
L. T. RUSSELL, Commissioner.

Lee Hawkins Clerk

In waters of Nueces Bay -
North of Comptide with
M.F. 1185 R.C. Briggs, M.F. 1194
J.M. Guffey Petroleum Co. and
M.F. 1187 Sid Katz - Otherwise
Correct on Map of Nueces
County - 9-5-14
J.C. Clark

Bc²

counters 32692



Scale: 1 IN. = 1000 YDS

2

The State of Texas.

County of Nueces.

Survey No. 684.

Fieldnotes of a survey of 1000 acres of land under the waters of Nueces Bay, made for H. C. Mantor by virtue of an oil and gas prospect application under Section 4, Chapter 173, approved April 9th, 1913, and amendments thereof of the Acts of the Thirty-third Legislature. Said survey is No. 684 in Nueces County, situated in the waters of said Nueces Bay, about 7 1/2 miles N.52°W., from the County Site.

Beginning at a 2x4 inch pine stake marked "B" on the Eastern side, and "M" on the Western side, on the Northern shore of said Nueces Bay, the Northern boundary of said Nueces County, at the Southwestern corner of Survey No. 3, in San Patricio County, made for Henry Smith by virtue of land warrant No. 9693 issued to William W. Bell for the Northeastern corner of this survey. Thence with the meanders of said Northern shore of Nueces Bay, the Northern boundary of said Nueces County, N.81°W., 460 vs; N.78°W., 409.6 vs; N.69°26'W., 367.6 vs; S.39°30'W., 136 vs; S.51°W., 475 vs; S.29°W., 237 vs; S.66°W., 140.7 varas to a pine stake marked "X" for the Northwestern corner of this survey. Thence South through the waters of said Nueces Bay, 2533.78 varas to a 2 x 4 inch pine stake marked "M" on the Eastern side, for the Southwestern corner of this survey. Thence East through the waters of said Nueces Bay, 1900.8 varas to a 2 x 4 inch pine stake marked "B" on the Eastern side and "M" on the Western side for the Southeastern corner of this survey. Thence North through the waters of said Nueces Bay, 2917.48 varas to the place of beginning.

Surveyed June 2nd to 22nd 1914.

Chas. Weidenmueller,	{	
Harris Peters,		Chain carriers.
Garnett Menger.		

I, C. F. H. v. Blucher, County Surveyor of Nueces County, Texas, do hereby certify that the foregoing survey was made on the ground according to law and that the limits, boundaries and corners, with the marks, natural and artificial are truly described in the foregoing plat and fieldnotes, and that the same are recorded in my office in Book B, No. 2, New Series, on page 323.

This 7th day of July 1914.

C. F. H. v. Blucher
County Surveyor Nueces County, Texas.

M.F. 1187

2

Field Notes

FILED

JUL 11 1914

S. M. Nelson, Clerk
San Pat. Co., Texas

Lee H. Harkins, Clerk

The meandered walls of the North boundary of this survey calling to run with the meanders of Kuerst Bay do not agree with the meanders of said shore line as called for in the field notes of a survey of 81 1/2 acres, Deerp Land in name of Mrs. Hattie Hope, S.F. 11840, made by the County Surveyor of San Patricio County April 8, 1914, and same also filed on by her under the Mineral Act, approved April 1913.

The boundary between these two surveys being the shore line and boundary between Kuerst and San Pat. Counties, should be made to harmonize with each other in other words the two surveys along the shore line, one on the land and the other in the water, should have corresponding meander calls.

About 1/2 of this survey on its west side is in conflict with a 1280 acre Mineral Survey in the name of M. A. Carter and Mrs. Hattie Hope, S.F. 11840.

M.F. 1187

7-14-14

GEO. W. BEAVER,
RECEIVER

Clerk

counter 32695

332

This is a copy of this file.

County Surveyor, Kinney County, Texas.

P. L. Harkins

f2

SURV 17 1/2 1004

45320

Sur 2

45 2711

544 /

Henry Stedman

Henry Stewart

45360

547

NURSE OIL CO. HOU.

284

W. W. Bell

AG 323

Coleman - Fulton
57A

44

1

1

15.18

6204

1994

2004

S.F. No. 11144, made for Mrs. Hattie B. [redacted], for the Northeast [redacted] cor-

her *Juan Armendaris* thence the northwestern corner of survey No. 283

Juan Armendariz

Sur. 687

210 for H.C. Briggs, a 2 1/2 inch pine stake marked "B" on the east-

H. C. Morlok

North.

Thence with the W.A. Cusick's of the northern shore line of said

W. A. R. 1871

A. E. C. S. Y.
S. C. A. S.

BA

.....

1000

N. 89°W., 166 varas; N. 89°W., 278 varas; N. 89°E., 200 varas; N. 89°E., 200 varas.

W. 180 varas; N. 27° 16' W., 187 varas; N. 25° 30' W., 220 varas; the south

7

107

varas; S. 85° W., 22. varas; S. 85° W., 143.8 varas to a pine stake mark-

to "X" for the Northwestern corner of this survey.

Mar. 6th and Nueces Bay, 2534.21.

... on the side.

Store: 100-100-100

counter 32696

... ..

The State of Texas,)
County of Nueces.)

SURVEY NO. 684

4

Corrected fieldnotes of a survey of 991.48 acres of land under the waters of Nueces Bay, made for H.C.Mantor by virtue of an oil and gas prospect application under Section 4, Chapter 173, approved April 9th, 1913, and amendments thereto. Said survey is No. 684 in Nueces County, situated in the waters of Nueces Bay, about 7 1/2 miles N. 52° W., from the County Site.

Beginning at the southeast corner of a survey of 81.9 acres, S.F. No. 11144, made for Mrs. Hattie Hope, for the Northeastern corner of this survey, whence the northwestern corner of survey No. 683 made for R.C. Briggs, a 2 X 4 inch pine stake marked "B" on the eastern side and "M" on the western side, bears North, 33.69 varas.

Thence with the meanders of the northern shore line of said Nueces Bay, along the southern boundary line of said Hope survey, S. 89° W., 166 varas; N. 89° W., 276 varas; N. 72° 15' W., 285 varas; N. 62° 30' W., 180 varas; N. 27° 15' W., 127 varas; N. 82° 30' W., 270 varas; the southern corner of said Hope survey, the eastern corner of a survey of 517 acres for Coleman and Fulton; S. 39° 30' W., 136 varas; S. 51° W., 475 varas; S. 29° W., 237 varas; S. 66° W., 143.8 varas to a pine stake marked "X", for the Northwestern corner of this survey.

Thence South through the waters of said Nueces Bay, 2534.21 varas to a 2 X 4 inch pine stake marked "M" on the eastern side, for the Southwestern corner of this survey.

Thence East through the waters of said Nueces Bay, 1900.8 varas to a 2 X 4 inch pine stake marked "B" on the eastern side and "M" on the western side, for the Southeastern corner of this survey.

Thence North, through the waters of said Nueces Bay, 2883.79 varas to the place of beginning.

Surveyed June 2nd to 23rd, 1914.

Corrected September 19th, 1914.

Chas. Weidenmueller)
Harris Peters) Chain carriers.
Garnet Menger)

(014)

Counter 32697

4

I, C. F. H. v. Blucher, County Surveyor of Nueces County, Texas, do hereby certify that the foregoing survey was made on the ground according to law, and that the limits, boundaries and corners, with the marks, natural and artificial are truly described in the foregoing plat and fieldnotes and that the same are recorded in my office in Book B, No. 2, New Series, on page 344.

C. F. H. v. Blucher
County Surveyor, Nueces County.

File No. 1187

Mineral Land

Nueces County

H. C. Mantor

Corrected Field Notes.

Survey No. 684

Filed Sept. 23^d 1914

J. D. Robinson

Com'r.

A. C. Clark

File Clerk.

Entirely in Nueces
Bay - Correct on Map
Nueces County (^{San Antonio} San Antonio)
9-25-14 A. C. Clark

9-25-14
A. C. Clark

counters 32699

The State of Texas.

County of Nueces.

Survey No. 707.

Fieldnotes of a survey of 1000 acres of land under the waters of Nueces Bay, made for Clint Haynie by virtue of an oil and gas prospect application under Section 2, Chapter 173, approved April 9, 1923, and amendments thereto of the Acts of the Thirty-third Legislature. Said survey is No. 707 in Nueces County, situated in Nueces Bay, about 5 1/2 miles N.40°W., from the County Seat.

Beginning at a 6" iron pipe about 12" high, on the Northern shore of said Nueces Bay, the northern boundary line of said Nueces County, at the southwestern corner of survey No. 8, in San Patricio County, made for George W. Fulton by virtue of Land Warrant No. 666, for the northwestern corner of this survey, Thence with the meanders of the northern shore of said Nueces Bay, S.83°35'E., 51.5 vs; N.55°35'E., 86 vs; N.88°18'E., 161.3 vs; N.80°53'E., 437.4 vs; S.75°57'E., 79.6 vs; S.79°21'E., 469.8 vs; S.71°03'E., 362.2 vs; N.76°57'E., 313.4 varas to a 2 x 4 inch pine stake marked "F" on the western side for the Northeastern corner of this survey. Thence south through the waters of said Nueces Bay, 2914.0 varas to a 2 x 4 inch pine stake marked "F" on the northern side for the southeastern corner of this survey. Thence west through the waters of said Nueces Bay, 1900.8 varas to a 2 x 4 inch pine stake marked "F" on the northern side, for the southwestern corner of this survey. Thence north through the waters of said Nueces Bay, 2950.92 varas to the place of beginning.

Surveyed February 8 and 9, 1915.

Chas. Weidenmueller,

Harris Peters,

Garnet Menger.

Chain carriers.

I, C. F. H. v. Blucher, County Surveyor of Nueces County, Texas, do hereby certify that the foregoing survey was made according to law, and that the limits, boundaries and corners, with the marks, natural and artificial, are truly described in the foregoing plat and fieldnotes, and that the same are recorded in my office in book B, No. 2, New Series on page 235 and 236.

This 9th day of February 1915.

C. F. H. v. Blucher
County Surveyor Nueces County, Texas.



MINERAL 1224

Field Notes

FILED

FEB 20 1915

RECEIVED

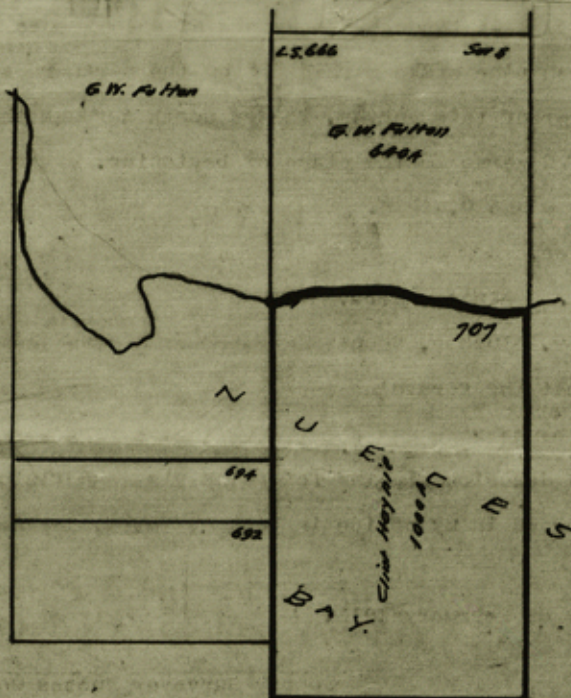
Geo. W. Beaver

RECEIVED AS STATED

FEB 20 1915

GEO. W. BEAVER

Entered in Notes of
Division of Reclamation
M. S. in name of Geo. W.
Beaver on March 10, 1915
on Map of River Cont. 2-16-15
D. W. Fulton
in County of Nevada
in the State of Nevada
County of Nevada
State of Nevada
M. S. in name of Geo. W.
Beaver on March 10, 1915
on Map of River Cont. 2-16-15



Nevada Co. St. File #50

The State of Texas,

County of Nueces,

Survey No. 710.

Fieldnotes of a survey of 808.85 acres of land under the waters of Nueces Bay made for G. W. Hindman by virtue of an oil and gas prospect application under Section 4, Chapter 173, approved April 9, 1913, and amendments thereto of the Acts of the Thirty-third Legislature, Said survey is No. 710 in Nueces County, situated in Nueces Bay, about 2 miles North of the County Seat.

Beginning at a pine stake marked "G" on the Northern side of the peninsula, a corner of survey No. 708 made for W. H. Gill, for the Southwestern corner of this survey. Thence with the meanders of said Nueces Bay, along the Northern shore of said peninsula N.30°49'E., 27.44vs; N.65°13'E., 165.6 vs; N.19°55'E., 172.8 vs; N.31°59'E., 248.4 vs; N.37°45'E., 424.8 vs; N.49°02'E., 601.2 vs; N.78°E., 465.8 vs; N.49°19'E., 147.6 vs; S.72°21'E., 71.36 varas to a pine stake marked "H" for the Southeastern corner of this survey. Thence North through the waters of said Nueces Bay, 1525.34 varas to a pine stake marked "H", for the Northeastern corner of this survey. Thence West through the waters of said Nueces Bay, 1703.81 varas to a stake marked "G" the Northeastern corner of said survey No. 708, for the Northwestern corner of this survey. Thence South through the waters of said Nueces Bay, 2892.84 varas to the place of beginning.

Surveyed January 26th to February 13th, 1915.

John Pons, Wm. Cody, Chas. Weidenmueller, Chain carriers.

I, C. F. H. v. Blucher, County Surveyor of Nueces County, Texas, do hereby certify that the foregoing survey was made according to law, and that the limits, boundaries and corners, with the marks, natural and artificial, are truly described in the foregoing plat and fieldnotes, and that the same are recorded in my office in book B, No. 2, New Series, on page 361.

This 13th day of February 1915.

C. F. H. v. Blucher
County Surveyor, Nueces County, Texas



Field notes for lower tract on plat in vol for 391.15 acres were submitted with this application but not filed because two tracts could not be covered in one application. They were handed back to J. T. Smith of Austin as he presented them for filing. He elected to file the 1/2 of the larger or upper tract.

Com 3/1/15

Counter 32702

J'

MINERAL File No. 1238

Field Notes

FILED

MAR 1 - 1915

See Hawkins

Excluded in water of Nueces Bay - County of Nueces, Texas

RECEIVED AS STATED


\$1.00

...the State of Texas...
...the County of Nueces...
...the Survey No. 710...
...the Fieldnotes of a survey of 808.85 acres of land under the waters of Nueces Bay made for G. W. Hindman by virtue of an oil and gas prospect application under Section 4, Chapter 173, approved April 9, 1913, and amendments thereto of the Acts of the Thirty-third Legislature, Said survey is No. 710 in Nueces County, situated in Nueces Bay, about 2 miles North of the County Seat.

Sur 701

Sur 708

Sur 710



E A Y

N E C B S

Peninsula

Sur 709

Scale: 1 in. = 1000 ft

County 32703 J

The State of Texas,

County of Nueces.

Survey No. 751.

Fieldnotes of a survey of 925 acres of land under the waters of Nueces Bay made for Julius F. Hall by virtue of an oil and gas prospect application filed in my office on the 2nd day of February, 1915, at 4:50 o'clock P.M., under Section 4, Chapter 173, approved April 9, 1913, and amendments thereto, of the Acts of the Thirty-third Legislature, Said survey is No. 751 in Nueces County about 5 miles N.23°E., from the County Seat.

Beginning at a 2 x 4 inch pine stake marked "B" on the Northern shore of said Nueces Bay for the Northwestern corner of this survey, whence the Northeastern corner of survey No. 726, made for P. J. Duffy, a stake marked "D", bears N.87°08'30"W., 1144.1 varas.

Thence with the meanders of said Northern shore of Nueces Bay, S.73°04'E., 210.4 vs; S.89°38'E., 231.8 vs; N.83°58'E., 305.3 vs; S.76°49'E., 352.4 vs; S.87°51'E., 92.5 vs; N.70°22'E., 120.2 vs; N.76°12'E., 404.6 vs; N.70°19'E., 505.8 vs; N.63°48'E., 217.4 vs; N. 54°21'E., 223.6 vs; S.73°55'E., 186.8 vs; S.17°48'E., 104.4 vs; N.31°05'E., 106.6 vs; N.53°35'E., 463.3 vs; N.70°21'E., 528.1 vs; N.84°39'E., 84.6 vs; S.45°37'E., 227.9 vs; and N.50°14'E., 64 varas to a 2 x 6 inch cypress stake marked "N" for the Northeastern corner of this survey.

Thence South through the waters of said Nueces Bay 1768.36 varas to a 2 x 6 inch cypress stake marked "N" for the Southeastern corner of this survey.

Thence West through the waters of said Nueces Bay 3973.66 varas to a 2 x 6 inch cypress stake marked "N" for the Southwestern corner of this survey.

Thence North through the waters of said Nueces Bay 1080.11 varas to the place of beginning.

Surveyed March 5th, 6th, 7th, 8th, and 9th, and April 24th and 26th, 1915.

Chas. Weidenmueller,

James Koniakowski, Chain carriers.

I, G. F. H. v. Blucher, County Surveyor of Nueces County, Texas, do hereby certify that the foregoing survey was made according to law, and that the limits, boundaries and corners, with the marks, natural and artificial, are truly described in the foregoing plat and fieldnotes, and that the same are recorded in my office in Book B, No. 2, New Series, on pages 411 and 412,

This 30th day of April, 1915.

G. F. H. v. Blucher
County Surveyor, Nueces County, Texas



THIS SURVEY WAS MADE BY JULIUS F. HALL, COUNTY SURVEYOR OF NUECES COUNTY, TEXAS, ON THE 2ND DAY OF FEBRUARY, 1915, AT 4:50 O'CLOCK P.M., UNDER SECTION 4, CHAPTER 173, APPROVED APRIL 9, 1913, AND AMENDMENTS THERETO, OF THE ACTS OF THE THIRTY-THIRD LEGISLATURE, SAID SURVEY IS NO. 751 IN NUECES COUNTY ABOUT 5 MILES N.23°E., FROM THE COUNTY SEAT.

THENCE SOUTH THROUGH THE WATERS OF SAID NUECES BAY 1768.36 VARAS TO A 2 X 6 INCH CYPRESS STAKE MARKED "N" FOR THE SOUTHEASTERN CORNER OF THIS SURVEY.

THENCE WEST THROUGH THE WATERS OF SAID NUECES BAY 3973.66 VARAS TO A 2 X 6 INCH CYPRESS STAKE MARKED "N" FOR THE SOUTHWESTERN CORNER OF THIS SURVEY.

THENCE NORTH THROUGH THE WATERS OF SAID NUECES BAY 1080.11 VARAS TO THE PLACE OF BEGINNING.

SURVEYED MARCH 5TH, 6TH, 7TH, 8TH, AND 9TH, AND APRIL 24TH AND 26TH, 1915.

CHAS. WEIDENMUELLER,
JAMES KONIAKOWSKI, Chain carriers.

I, G. F. H. v. BLUCHER, COUNTY SURVEYOR OF NUECES COUNTY, TEXAS, DO HEREBY CERTIFY THAT THE FOREGOING SURVEY WAS MADE ACCORDING TO LAW, AND THAT THE LIMITS, BOUNDARIES AND CORNERS, WITH THE MARKS, NATURAL AND ARTIFICIAL, ARE TRULY DESCRIBED IN THE FOREGOING PLAT AND FIELDNOTES, AND THAT THE SAME ARE RECORDED IN MY OFFICE IN BOOK B, NO. 2, NEW SERIES, ON PAGES 411 AND 412,

THIS 30TH DAY OF APRIL, 1915.

G. F. H. v. BLUCHER
COUNTY SURVEYOR, NUECES COUNTY, TEXAS

MINERAL 1296

Field Notes
FILED
MAY 4 1915

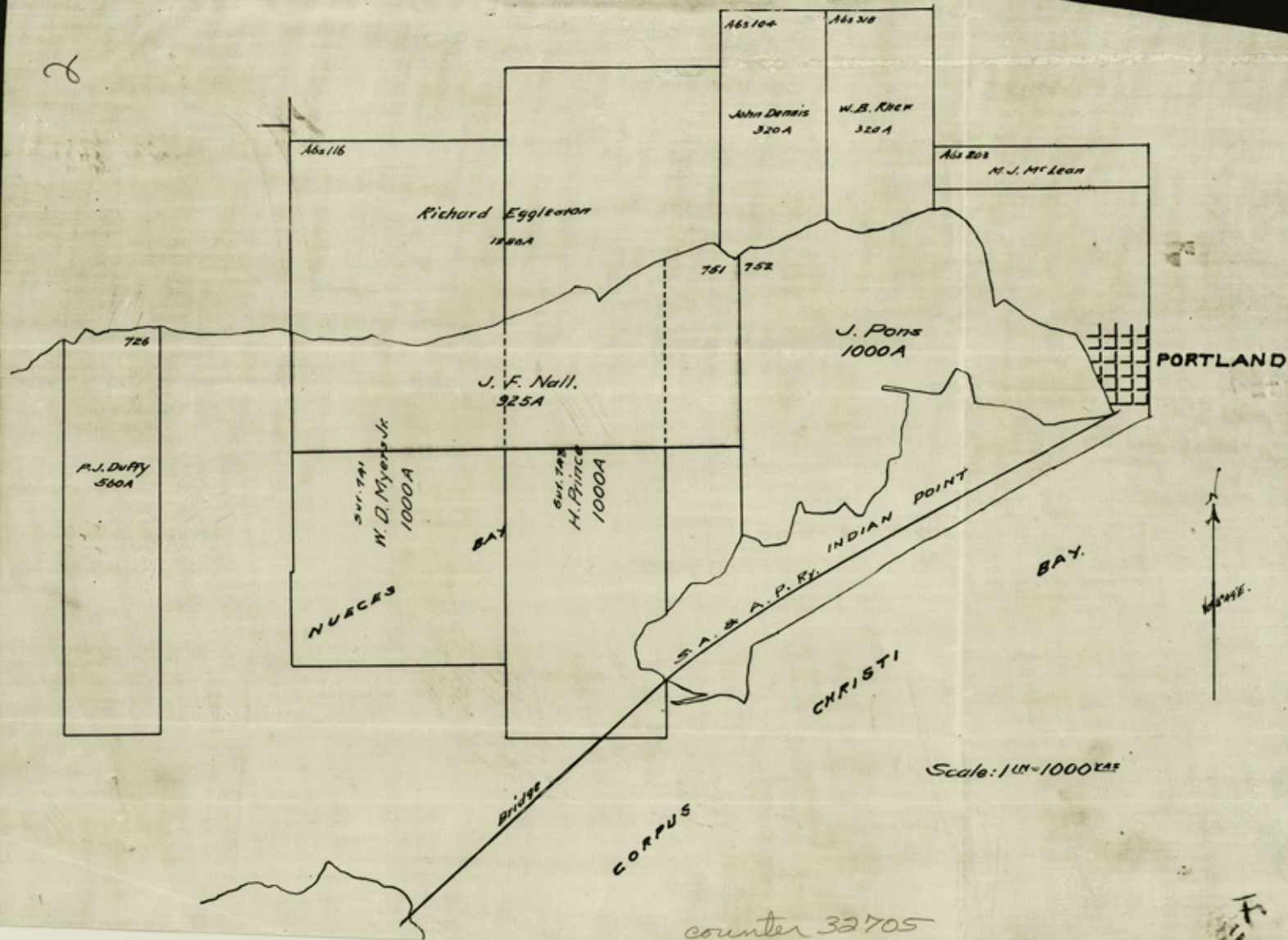
Entered in Water of
Nueces Bay - Corbett
Map of Nueces County
5-200-N

RECEIVED AS STATED
MAY 4 1915

GEO. W. BLANCHARD
RECEIVED

Counter 32705

2



Nuices Co. SA file #50

The State of Texas,

County of Nueces.

Survey No. 712.

Fieldnotes of a survey of 348.55 acres of land under the waters of Nueces Bay, made for Will Ficklin by virtue of an oil and gas prospect application under Section 4, Chapter 173, Approved April 9, 1913, and the amendments thereto, of the Acts of the Thirty-third Legislature. Said survey is No. 712 in Nueces County, situated in Nueces Bay, about 8 miles N. 53° W. from the County Seat.

Beginning at the Western corner of survey No. 711 for Will Ficklin, the Southern corner of a survey made for Coleman, Mathis and Fulton, by virtue of land scrip No. 18 issued to Juan Armendaris, for the Western corner of this survey. Thence S. 84° 33' 30" E., through the waters of said Nueces Bay, along the Southern boundary line of said survey No. 711, 4214.98 varas to the Southern corner of said survey No. 711, for the Northeastern corner of this survey, intersecting the Western boundary line of said survey No. 684. Thence South through the waters of said Nueces Bay, with the Western boundary line of said survey No. 684, 937.9 varas to a stake, a corner of survey No. 705 for E. L. Dennis, for the Southeastern corner of this survey. Thence N. 72° 19' W., along the Northern boundary line of said survey No. 705, through the waters of said Nueces Bay, 4404.04 varas to the place of beginning.

Surveyed February 26 and 27, 1915.

Chas. Weidenmueller,

Garnett Menger. Chain carriers.

I, C. F. H. v. Blucher, County Surveyor of Nueces County, Texas, do hereby certify that the foregoing survey was made according to law, and that the limits, boundaries and corners, with the marks, natural and artificial, are truly described in the foregoing plat and fieldnotes, and that the same are recorded in my office in Book B, No. 2, New Series, on page 363. This 27th day of February, 1915.

C. F. H. v. Blucher
County Surveyor Nueces County, Texas.

MINERAL File No. 1241

Field Notes
FILED

MAR 3 - 1915

Lee Hawke

RECEIVED AS STATED

MAR 3 1915

Counter 32706



counter 32707

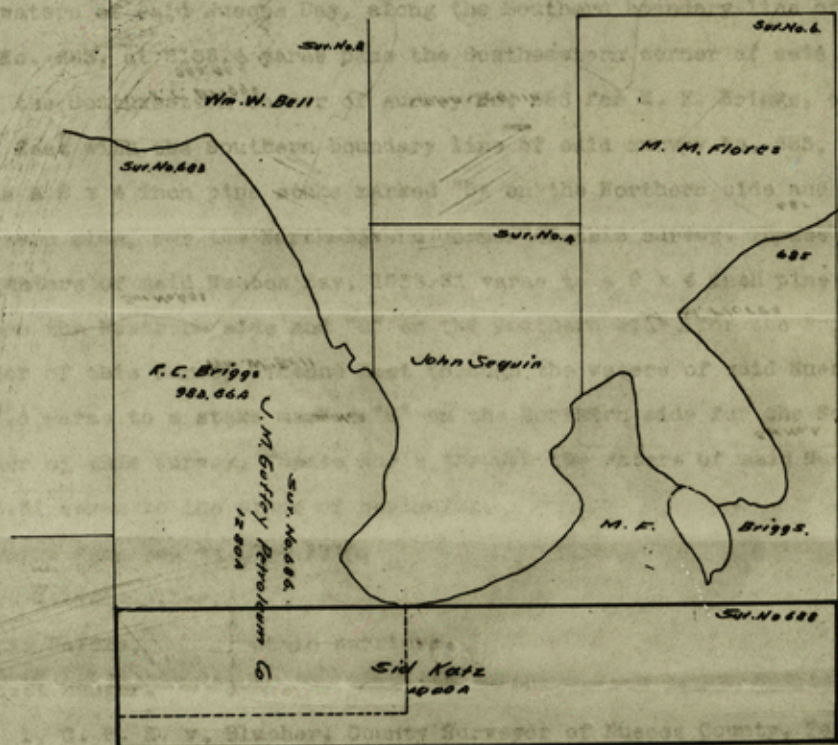
The State of Texas.

County of Bexar.

Survey No. 685.

Whereas by a survey of 1887, made for the purpose of surveying the waters of San Antonio Bay, made for said State by virtue of an act and the prospect of location under Section 2, Chapter 173, approved April 19, 1875, and recorded in Volume 1, of the Acts of the Thirtieth Legislature, said Survey is No. 685 in Bexar County, as shown on page 685, of the said Volume 1, of the said County.

Beginning at a 2 x 4 inch pine stake marked "A" on the Northern side and "E" on the Southern side, the Southeast corner of Survey No. 685, of H. G. Briggs, for the Northwest corner of this survey, thence South along the waters of San Antonio Bay, along the Southern boundary of Survey No. 685, to the Southeast corner of said Survey No. 685, thence North to the Northwest corner of said Survey No. 685, thence South to the Southern boundary line of said Survey No. 685, thence East to the Eastern boundary line of said Survey No. 685, thence North to the Northern side and "E" on the Southern side.



That the foregoing survey was made by J. V. Blackwell, County Surveyor of Bexar County, Texas, and that the limits boundaries, etc., are truly described in the foregoing plat and field notes, and that the same are recorded in my office in Book B, No. 1, of the series, of 1887.

This 9th day of July, 1887.

County Surveyor, Bexar County, Texas.

Counter 32708

The State of Texas.

County of Nueces.

Survey No. 688.

Fieldnotes of a survey of 1000 acres of land under the waters of Nueces Bay, made for Sid Katz by virtue of an oil and gas prospect application under Section 4, Chapter 173, approved April 9, 1913, and amendments thereto, of the Acts of the Thirty-third Legislature. Said Survey is No. 688 in Nueces County, situated in Nueces Bay, about 6 1/2 miles N.52°W., from the County Site.

Beginning at a 2 x 4 inch pine stake marked "B" on the Northern side and "K" on the Southern side, the Southwestern corner of survey No. 683 for R. C. Briggs, for the Northwestern corner of this survey. Thence East through the waters of said Nueces Bay, along the Southern boundary line of said survey No. 683, at 2133.4 varas pass the Southeastern corner of said survey No. 683, the Southwestern corner of survey No. 685 for M. F. Briggs, and continuing East with the Southern boundary line of said survey No. 685, at 5359.6 varas to a 2 x 4 inch pine stake marked "B" on the Northern side and "K" on the Southern side, for the Northeastern corner of this survey. Thence South through the waters of said Nueces Bay, 1053.31 varas to a 2 x 4 inch pine stake marked "K" on the Northern side and "B" on the Southern side, for the Southeastern corner of this survey. Thence West through the waters of said Nueces Bay, 5359.6 varas to a stake marked "K" on the Northern side for the Southwestern corner of this survey. Thence North through the waters of said Nueces Bay, 1053.31 varas to the place of beginning.

Surveyed June 2nd to 22nd 1914.

Chas. Weidenmueller,	}	Chain carriers.
Harris Peters,		
Garnett Menger.		

I, C. F. H. v. Blucher, County Surveyor of Nueces County, Texas, do hereby certify that the foregoing survey was made on the ground according to law and that the limits boundaries and corners, with the marks, natural and artificial, are truly described in the foregoing plat and fieldnotes, and that the same are recorded in my office in Book B, No. 2, New Series, on page 326. This 9th day of July 1914.

C. F. H. v. Blucher
County Surveyor Nueces County, Texas.

counter 32709

2
M.F. 1197

Field Notes

Katz
FILED

JUL 30 1914

J. T. HOBSON, LOCKSMITH.

Lee Hawkins Clerk

In waters of Nueces Bay -

N.W. part covers M.F. 1194,

296 ¹⁴/₁₀₀ acres in name of

J. M. Guffey Petroleum Co -

also connects with M.F. 1190

J. D. Cochran et al. and M.F. 1193

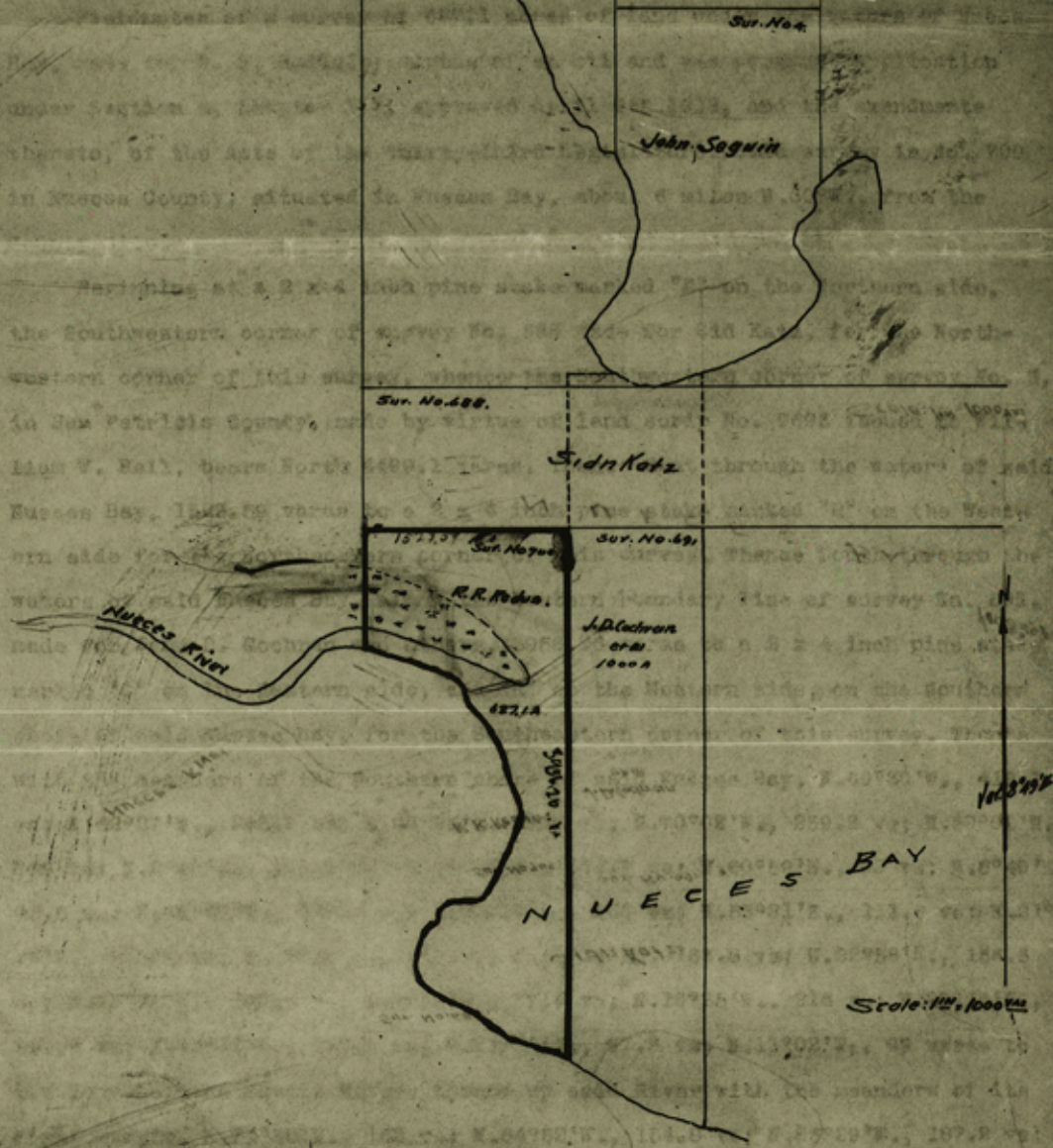
D. Odum et al. otherwise

Correct on Map of Nueces

County - - - 5-14

Carroll
S. C. Clark

counter 32710



Surveyed June 2nd to 22nd 1916.

Chief Surveyor.

Harrie Peters,

Chain Carrier.

Permit Messers,

I, the U. S. r. Surveyor, County Surveyor of Nueces County, Texas, do hereby certify that the foregoing survey was made in the ground according to law, and that the lines, boundaries and corners with the earth, natural and artificial, were fully exposed in the foreground that on July 1916, and that the same were recorded in my office in Book B, No. 2, Map No. 1, on page 1000.

County Surveyor Nueces County, Texas.

The State of Texas.

County of Nueces.

Survey No. 700.

Fieldnotes of a survey of 627.1 acres of land under the waters of Nueces Bay, made for R. R. Redus, by virtue of an oil and gas prospect application under Section 4, Chapter 173, approved April 9th 1913, and the amendments thereto, of the Acts of the Thirty-third Legislature. Said survey is No. 700 in Nueces County, situated in Nueces Bay, about 6 miles N.60°W., from the County Site.

Beginning at a 2 x 4 inch pine stake marked "K" on the Northern side, the Southwestern corner of survey No. 688 made for Sid Katz, for the North-western corner of this survey, whence the Southwestern corner of survey No. 3, in San Patricio County, made by virtue of land scrip No. 9693 issued to William W. Bell, bears North 4499.1 varas. Thence East through the waters of said Nueces Bay, 1523.59 varas to a 2 x 4 inch pine stake marked "R" on the Western side for the Northeastern corner of this survey. Thence South through the waters of said Nueces Bay, along the Western boundary line of survey No. 691, made for John D. Cochran and others, 3956.26 varas to a 2 x 4 inch pine stake marked "C" on the Eastern side, and "R" on the Western side, on the Southern shore of said Nueces Bay, for the Southeastern corner of this survey. Thence with the meanders of the Southern shore of said Nueces Bay, N.69°30'W., 418.1 vs; N.62°27'W., 263.0 vs; N.44°26'W., 126 vs; N.70°02'W., 259.2 vs; N.50°02'W., 252 vs; N.2°40'E., 295.2 vs; N.27°47'E., 142.9 vs; N.60°59'E., 90 vs; N.6°49'E., 93.6 vs; N.62°28'E., 148.5 vs; S.77°16'E., 180 vs; N.53°21'E., 111.6 vs; N.21°23'E., 255.6 vs; N.21°33'W., 108 vs; N.52°16'E., 163.8 vs; N.22°58'E., 156.6 vs; N.29°26'W., 192.6 vs; N.8°12'W., 77.4 vs; N.16°25'W., 216 vs; N.29°35'W., 261.8 vs; N.45°11'W., 192.6 vs; N.21°50'W., 97.2 vs; N.11°02'W., 99 varas to the mouth of the Nueces River, thence up said River with the meanders of its right margin, N.74°58'W., 162 vs; N.64°52'W., 154.8 vs; N.83°29'W., 187.2 vs; N.61°07'W., 111.6 vs; N.74°27'W., 121.2 varas to a stake marked "X" for the Southwestern corner of this survey. Thence North 893.67 varas to the place of beginning.

Surveyed June 2nd to 22nd 1914.

Chas. Weidenmueller, }

Harris Peters, }

Chain carriers.

Garnett Menger. }

I, C. F. H. v. Blucher, County surveyor of Nueces County, Texas, do hereby certify that the foregoing survey was made on the ground according to law, and that the limits, boundaries and corners, with the marks, natural and artificial, are truly described in the foregoing plat and fieldnotes, and that the same recorded in my office in Book B, No. 2, New Series, on pages 340/41. This 14th day of July 1914.

C. F. H. v. Blucher
County surveyor Nueces County, Texas.

2
M.F. 1198

Field Notes

FILED

AUG 3 1914

L. T. BUSHNIP, Commissioner.
Lee Hawkins Ont

Correct

In waters of Nueces Bay.
Covers a point of land
at mouth of Nueces River
which appears to be a part
of a 194th acre survey in
name of Mrs. Green, San Pat
S. 140th patented - Otherwise
Correct Jan Map of Nueces Co.
(See Map of San Pat. Co.) 9-3-14

S.C. Clark

counter 32713

The State of Texas)
County of Nueces)

NUECES

Fieldnotes of a survey of 523.59 acres of land under the waters of Nueces Bay, made by virtue of an oil and gas prospect, filed in my office on the 22nd day of

No. 688 Sid. Katz

under Section 4, Chapter 173, Act approved March 9, 1913, and amendments thereto of the Acts of the Thirty-third Legislature. Said survey is No. 688. The survey is made from the county seat.

Beginning at a 2 x 4 inch pine stake marked "A" on the northern side, the southwestern corner of survey No. 688, made for Sid Katz, for the northwestern corner of this survey.

Thence East, through the waters of said Nueces Bay, 1523.59 varas to a 2 x 4 inch pine stake marked "B" on the eastern side, for the northeastern corner of this survey.

Thence South, through the waters of said Nueces Bay, along the western boundary line of survey No. 691, made for D. Cedran and others

Scale: 1" = 1000'.

3956.26 varas to a 2 x 4 inch pine stake marked "C" on the eastern side and "D" on the western side, on the southern shore of said Nueces Bay, for the southeastern corner of this survey.

counter 32714

NUECES CO. SP. FILE 11-50

The State of Texas)
County of Nueces)

Corrected Survey No. 700.

Fieldnotes of a survey of ⁵³³532.86 acres of land under the waters of Nueces Bay, made for R.R.Redus by virtue of an oil and gas prospect, filed in my office on the 22nd day of April, 1914, at 5:00 o'clock, P. M., under Section 4, Chapter 173, Act approved April 9, 1913, and amendments thereto of the Acts of the Thirty-third Legislature. Said survey is No. 700, in Nueces County, situated about 6 miles N.60°W., from the county seat.

Beginning at a 2x4 inch pine stake marked "K" on the northern side, the southwestern corner of survey No. 688, made for Sid Katz, for the northwestern corner of this survey.

Thence East, through the waters of said Nueces Bay, 1523.59 varas to a 2 x 4 inch pine stake marked "R" on the western side, for the northeastern corner of this survey.

Thence South, through the waters of said Nueces Bay, along the western boundary line of survey No. 691, made for John D. Cochran and others 3956.26 varas to a 2 x 4 inch pine stake marked "C" on the eastern side and "R" on the western side, on the southern shore of said Nueces Bay, for the southeastern corner of this survey.

Thence with the meanders of said southern shore of Nueces Bay, N.69°30'W., 418.1 vs; N.62°27'W., 263 vs; N.44°26'W., 126 vs; N.70°02'W., 259.2 vs; N.50°02'W., 252 vs; N.2°40'E., 295.2 vs; N.27°47'E., 142.9 vs; N.60°59'E., 90 vs; N.6°49'E., 93.6 vs; N.62°28'E., 148.5 vs; S.77°16'E., 180 vs; N.53°21'E., 111.6 vs; N.21°23'E., 255.6 vs; N.21°33'W., 108 vs; N.52°16'E., 163.8 vs; N.22°58'E., 156.6 vs; N.29°26'W., 192.6 vs; N.8°12'W., 77.4 vs; N.16°25'W., 216 vs; N.29°35'W., 261.8 vs; N.45°11'W., 192.6 vs; N.21°50'W., 97.2 varas to a pine stake in the western shore of said Nueces Bay at the mouth of Nueces River, for a corner of this survey.

Thence N.86°52'E., across said Nueces Bay, at the mouth of said Nueces River, 441.8 varas to a pine stake on the southern margin of an island at the junction of said Nueces Bay and said Nueces River, for a corner of this survey.

Thence with the meanders of the left margin of said Nueces River, up-stream, N.60°30'W., 174 vs; N.41°54'W., 100 vs; N.67°24'W., 100 vs; N.63°48'W., 240 vs; N.36°38'W., 166 varas to a pine stake on the eastern margin of a bayou, running from said Nueces River to said Nueces Bay, for a corner of this survey.

4

Thence with the meanders of the eastern margin of said bayou, N.54° 35'E., 115 vs; N.15°45'E., 97 vs; N.5°35'W., 153 vs; and N.35°10'E., 36 varas to a stake at the junction of said eastern margin of said bayou with the southern shore of said Nueces Bay, for a corner of this survey.

Thence with the meanders of the southern shore of said Nueces Bay, N.39°33'W., 25 varas to the western margin of said bayou at its mouth; N.48°41'W., 81.2 vs; N.83°33'W., 192.8 vs; N.68°05'W., 401.3 vs; and N. 80°17'W., 17.55 varas to a pine stake, for a corner of this survey.

Thence, North, through the waters of said Nueces Bay, 155.15 varas to the place of beginning.

Surveyed June 2nd to 22nd, 1914.

Corrected January 11th to 14th, 1915 .


August 9th to 13th, 1915..

September 28th, 1915.

Chas. Weidenmueller, Harris Peters, }
John Pons, William Cody } Chaincarriers.

I, C. F. H. v. Blueher, County Surveyor of Nueces County, Texas, do hereby certify that the foregoing survey was made according to law and that the limits, boundaries and corners, with the marks natural and artificial, are truly described in the foregoing plat and fieldnotes, and that the same are recorded in my office in Book B, No.2, New Series, on pages No.

This 29th day of September, 1915.


C. F. H. v. Blueher
County Surveyor, Nueces County, Texas.

County of Lincoln, Nebraska

That the said land is hereby sold

to

the same are recorded in my office in Book B. No. 1. New section, on which
the following are located in the following list and the following, and that
the same are recorded in my office in Book B. No. 1. New section, on which
the following are located in the following list and the following, and that
the same are recorded in my office in Book B. No. 1. New section, on which
the following are located in the following list and the following, and that

County of Lincoln, Nebraska

That the said land is hereby sold

to the place of destination

the same are recorded in my office in Book B. No. 1. New section, on which

the following are located in the following list and the following, and that

the same are recorded in my office in Book B. No. 1. New section, on which

the following are located in the following list and the following, and that

the same are recorded in my office in Book B. No. 1. New section, on which

the following are located in the following list and the following, and that

the same are recorded in my office in Book B. No. 1. New section, on which

the following are located in the following list and the following, and that

the same are recorded in my office in Book B. No. 1. New section, on which

the following are located in the following list and the following, and that

the same are recorded in my office in Book B. No. 1. New section, on which

the following are located in the following list and the following, and that

the same are recorded in my office in Book B. No. 1. New section, on which

the following are located in the following list and the following, and that

File No. 1198

Mineral Land

Nebraska County

R. R. Redden

Corrected Field Notes.

Survey No. 700

Filed Oct. 1st 1915

J. H. Wadsworth

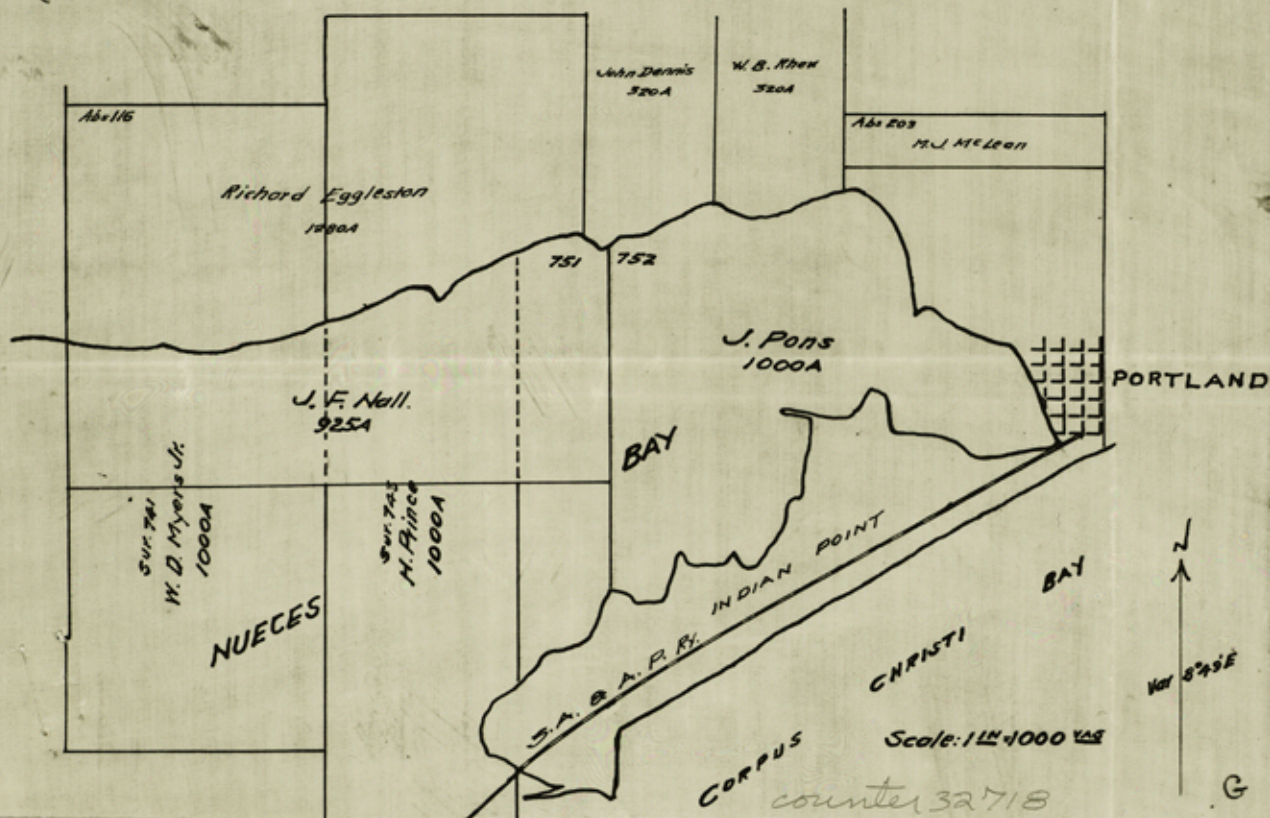
Com'r.

File Clerk.

Corrected in Map
Nebraska County 10/19/15
Clark

Counter 32717

10/16/15
S. M. C.



2

The State of Texas,

County of Nueces.

Survey No. 752.

Fieldnotes of a survey of 1000 acres of land under the waters of Nueces Bay made for John Foss by virtue of an oil and gas prospect application filed in my office on the 3rd day of February, 1915, at 2:55 o'clock P.M., under Section 4, Chapter 173, approved April 9, 1913, and amendments thereto, of the Acts of the Thirty-third Legislature. Said survey is No. 752 in Nueces County about 8 miles N.33°E., from the County Seat.

Beginning at a 2 x 6 inch cypress stake marked "N" on the Northern shore of said Nueces Bay, the Northeastern corner of survey No. 751 made for Julius F. Hall, for the Northwestern corner of this survey.

Thence with the meanders of said Northern shore of Nueces Bay, N.50°14'E., 150.3 vs; N.84°01'E., 115.6 vs; N.65°14'E., 608.8 vs; S.57°44'E., 207 vs; S.87°41'E., 239.4 vs; N.64°09'E., 410.4 vs; N.85°08'E., 298.1 vs; S.50°14'E., 229.7 vs; S.35°16'E., 267.1 vs; S.8°56'E., 560.9 vs; N.57°56'E., 112 vs; S.51°33'E., 309.6 vs; S.59°09'E., 42.1 vs; S.75°13'E., 375.8 vs; S.23°42'E., 803.9 varas to the beginning of "Indian Point". Thence with the shore of said Nueces Bay along the Northwestern side of said "Indian Point", S.82°37'W., 629.3 vs; N.51°46'W., 232.2 vs; N.81°40'W., 445.7 vs; N.11°37'W., 254.5 vs; N.55°12'W., 140.4 vs; S.27°41'W., 289.8 vs; N.79°10'W., 510.8 vs; S.56°09'W., 47.2 vs; S.81°52'E., 252 vs; S.9°39'W., 598.3 vs; S.71°54'W., 99.7 vs; S.6°09'W., 201.6 vs; S.52°54'W., 134.6 vs; S.32°37'W., 239.8 vs; N.44°40'W., 203.8 vs; S.44°51'W., 154.4 vs; N.89°03'W., 238 vs; N.30°07'W., 124.2 vs; S.15°20'W., 376.9 vs; S.81°03'W., 207 vs; N.52°16'W., 112.7 vs; N.79°07'W., 100.8 vs; and S.22°05'W., 7.9 varas to a 2 x 6 inch cypress stake marked "P" for the Southwestern corner of this survey.

Thence North through the waters of said Nueces Bay, at 712.47 varas pass Southeastern corner of said survey No. 751; at 2480.83 varas the place of beginning.

Surveyed March 6th, 7th, 8th, and 9th, and April 24th and 26th, 1915.

Chas. Weidenmueller,

James Koniakowski, Chain carriers.

I, C. F. H. v. Blucher, County Surveyor of Nueces County, Texas, do hereby certify that the foregoing survey was made according to law, and that the limits, boundaries and corners, with the marks, natural and artificial, are truly described in the foregoing plat and fieldnotes, and

(1)

that the same are recorded in my office in Book B, No. 2, New Series, on pages 412 and 413.

This 30th day of April, 1915.

C. F. H. v. Blucher
County Surveyor, Nueces County, Texas.



(2)

counter 32719

G'

G

MINERAL 1300

2

Field Notes

FILED

MAY 5 1915

J. T. RUPP, SUR. COMMISSIONER.

Lee Hawkins

CHIEF

Entirely in waters of
Nueces Bay - Correct
on Map of Nueces County
5-20-15
Clock

G³

RECEIVED AS STATED

\$ 100


MAY 15 1915

GEO. W. BEAVER,

RECEIVER

5-19-15
Clock

counter 32720



2

The State of Texas,

County of Nueces. Survey No. 748.

Fieldnotes of a survey of 1000 acres of land under the waters of Nueces Bay made for George A. v. Blucher, by virtue of an oil and gas prospect application filed in my office on the 4th day of February, 1915, at 8:30 o'clock A.M., under Section 4, Chapter 173, approved April 9, 1913, and amendments thereto, of the Acts of the Thirty-third Legislature. Said survey No. 748 in Nueces County, about 4 miles N.10°W. from the County Seat.

Beginning at a 2 x 4 inch pine stake marked "F" on the Northern shore of said Nueces Bay, the Northeastern corner of Mineral File survey No. 707 made for Clint Haynie, for the Northwestern corner of this survey.

Thence with the meanders of said Northern shore of Nueces Bay N.71°35'E., 118.8 vs; S.78°03'E., 188.6 vs; N.87°21'E., 69.1 vs; N.77°26'E., 252 vs; N.61°20'E., 564.1 vs; N.75°12'E., 368.3 vs; N.35°52'E., 108 vs; N.57°43'E., 284.8 vs; and S.69°41'E., 25.25 varas to a pine stake marked "D", the Northwestern corner of Mineral File survey No. 726 made for P. J. Duffy, for the Northeastern corner of this survey.

Thence South through the waters of said Nueces Bay along the Western boundary line of said survey No. 726, 3566.03 varas to a pine stake marked "D", the Southwestern corner of said survey No. 726, for the Southeastern corner of this survey, intersecting the Northern boundary line of Mineral File survey No. 710 made for G. W. Hindman.

Thence West through the waters of said Nueces Bay along the Northern boundary line of said survey No. 710, and along the Northern boundary line of Mineral File survey No. 708 made for W. H. Gill, 1790.97 varas to a 2 x 4 inch pine stake marked "F", the Southeastern corner of said survey No. 707, for the Southwestern corner of this survey.

Thence North through the waters of said Nueces Bay along the Eastern boundary line of said survey No. 707, 2914 varas to the place of beginning.

Surveyed March 4th, 5th, 30th, and April 2nd, 1915.

Chas. Weidenmueller,

James Koniakowski, Chain carriers.

I, G. F. H. v. Blucher, County Surveyor of Nueces County, Texas, do hereby certify that the foregoing survey was made according to law, and that the limits, boundaries and corners, with the marks, natural and

artificial, are truly described in the foregoing plat and fieldnotes, and that the same are recorded in my office in Book B, No. 2, New Series on pages 407 and 408.

This 27th day of April, 1915.

C. F. H. v. Blucher

County Surveyor, Nueces County, Texas.



MINERAL

1299

Field Notes
FILED

MAY 5 - 1915

A. T. ROBINSON, Commissioner.

Lee Hawkins, Clerk

the 8th day of April, 1915.

on pages 403 and 408.

and that the same are recorded in my office in Book B, No. 3, New Series
and that the same are recorded in the foregoing list and designated.

County Surveyor, Mueces County, Texas.

C. F. Hawkins

Entirely in waters of
Mueces Bay - Correct on
Map of Mueces County
5-20-15
Clerk

33

RECEIVED AS STATED

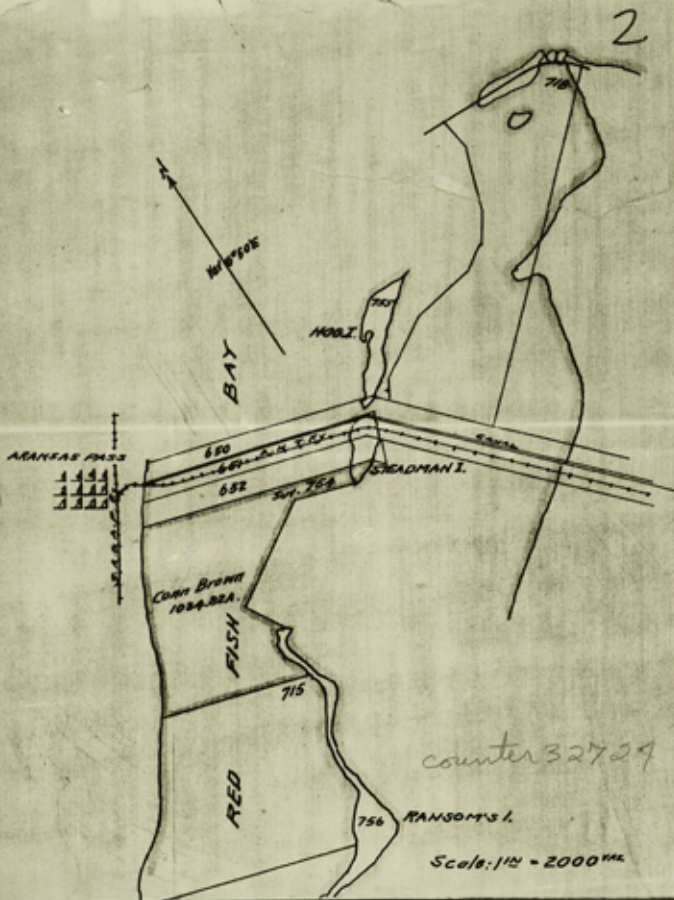
MAY 11 1915

GEO. W. BEAVER,

RECEIVER

o/s-18-N
cbe

counter 32723



The State of Texas,

County of Nueces.

Survey No. 754.

Fieldnotes of a survey of 1034.82 acres of land under the waters of Red Fish Bay made for Conn Brown by virtue of an oil and gas prospect application filed in my office on the 31st day of March 1915, at 9:08 o'clock A. M., under Section 4, Chapter 173, approved April 9, 1913, and amendments thereto of the Acts of the Thirty-third Legislature. Said survey is No. 754, in Nueces County, about 24 miles N. 75° E., from the County Seat.

Beginning at a 2 x 2 inch pine stake at the intersection of the western shore line of said Red Fish Bay and the southern boundary line of survey No. 652 for the Aransas Pass Channel and Dock Company, for the northern corner of this survey, whence the western corner of said survey No. 652 bears N. 74° 43' W., 18.72 varas.

Thence S. 74° 43' E., with the southern boundary line of said survey No. 652, 3491.2 varas to a 4 x 4 inch pine post on the eastern shore of Steadman Island, for the Eastern corner of this survey.

Thence with the meanders of Corpus Christi Bay, along the shore of said Steadman Island, S. 50° 48' W., 255.6 vs; S. 58° 49' W., 201.6 vs; S. 69° 57' W., 108 vs; S. 88° 41' W., 79.2 varas to the southern point of said Steadman Island. Thence N. 74° 43' W., through the waters of said Red Fish Bay, 938.25 varas to a stake for a corner of this survey.

Thence S. 56° 55' W., through the waters of said Red Fish Bay, 1662.17 varas to a stake for a corner of this survey.

Thence S. 33° 05' E., through the waters of said Red Fish Bay, 701.26 varas to a stake on the northern point of Ransom's Island for a corner of this survey.

Thence with the meanders of the margin of said Red Fish Bay, along the western shore of said Ransom's Island, N. 84° 24' W., 98.3 vs; N. 53° 28' W., 89.8 vs; S. 54° 36' W., 125.6 vs; N. 79° 33' E., 79.2 vs; S. 4° 58' E., 133.3 vs; S. 18° 37' W., 82.8 vs; S. 46° 55' W., 108 vs; S. 64° 06' W., 79.2 vs; S. 66° 35' E., 86.4 vs; S. 27° 21' E., 322.9 varas to a 2 x 4 inch pine stake marked Ξ , for the southern corner of this survey, the eastern corner of survey No. 715 in the name of T. S. Mount.

Thence N. 74° 43' W., across said Red Fish Bay, 2276.0 varas to a 2 x 4 inch pine stake marked Ξ , on the western shore of said Red Fish Bay, for the western corner of this survey, this being the northern corner of said survey No. 715.

Thence with the meanders of said western shore of Red Fish Bay, N. 46° 21' E.

189.8 vs; N. 38° 50' E., 324.0 vs; N. 28° 54' E., 306 vs; N. 1° 04' W., 86.4 vs; N. 27° 36' W., 144 vs; N. 32° 27' E., 792 vs; N. 50° 48' E., 1134.7 varas to the place of beginning.

Surveyed May 10th 1915.

John Pons,

William Gedy, Chain carriers.

I, C. F. H. v. Blucher, County Surveyor of Nueces County, Texas, do hereby certify that the foregoing survey was made according to law, and that the limits, boundaries and corners, with the marks, natural and artificial, are truly described in the foregoing plat and fieldnotes, and that the same are recorded in my office in Book "B" No. 2, New Series, on pages 417 and 418.
This 11th day of May, 1915.

C. F. H. v. Blucher
County Surveyor, Nueces County, Texas.



counter 32725

2

FILED

MAY 24 1915

A. T. FUSIDUA, COMMANDER

Lee Hawkins

of May, 1912

Entirely in waters of
what is known as
Red Fish Bay, Cocon
N.F. 1265. In some name-
otherwise correct on
Map of Navajo County
5-27-07

5-27-N

Clark

YACHT, (Hudson) Company, Tuxedo

5-27-15
C 40MB

counter 3272

RECEIVED AS STATED

\$ 100

MAY 26 1915

GEO. W. BEAVER,
RECEIVED

RECEIVED

Naves Co. Sp. File #50

The State of Texas,
County of Nueces.

Survey No. 756.

Fieldnotes of a survey of 153.38 acres of land embracing what is commonly known as Ransom's Island, made for Conn Brown by virtue of an oil and gas prospect application filed in my office on the 31st day of March 1915, at 9:07 o'clock A. M., under Section 4, Chapter 173, approved April 9, 1913, and amendments thereto of the Acts of the Thirty-third Legislature.

Said survey is No. 756 in Nueces County, situated about 24 miles N.70° E., from the County Seat.

Beginning at a 2 x 4 inch pine stake marked #, the southern corner of survey No. 754 made for Conn Brown, on the western shore of said Ransom's Island, thence with the meanders of the shores of said Ransom's Island, S27°21'E., 55.1 vs; S.59°38'W., 43.2 vs; S.41°11'E., 185.4 vs; S.1°16'E., 122.4 vs; S.39°34'E., 40.3 vs; S.24°19'W., 216 vs; S.48°17'W., 187.2 vs; S.12°33'W., 198 vs; S.38°11'W., 208.8 vs; S.18°52'W., 352.8 vs; S.8°21'W., 126 vs; S.37° 29'E., 131.4 vs; S.1°54'W., 399.6 vs; S.77°07'W., 136.8 vs; S.36°03'W., 446.4 vs; S.9°26'W., 252 vs; S.43°51'W., 226.8 vs; S.84°46'W., 230.4 vs; S.50°53'W., 167.4 vs; N.87°16'W., 234 vs; S.71°04'W., 575.7 vs; S.64°51'W., 410.4 vs; S. 58°34'E., 13.2 vs; N.66°49'E., 356.4 vs; N.78°23'E., 234 vs; N.74°16'E., 252 vs; N.78°01'E., 381.6 vs; N.78°43'E., 586.8 vs; N.71°23'E., 154.8 vs; N.84° 07'E., 349.2 vs; N.74°48'E., 144 vs; N.52°E., 216 vs; N.67°39'W., 106.2 vs; N. 46°50'W., 90 vs; N.27°46'W., 144 vs; N.15°18'W., 169.2 vs; N.25°26'W., 61.2 vs; N.16°20'W., 169.2 vs; N.13°23'W., 378 vs; N.9°13'W., 208.6 vs; N.9°08'E., 118.8 vs; N.20°22'E., 180 vs; N.32°27'E., 262.8 vs; N.41°13'E., 144 vs; N.50°13'E., 453.1 vs; N.13°E., 122.4 vs; N.37°08'W., 338.4 vs; N.31°52'W., 252 vs; N.19° 48'W., 212.4 vs; N.2°58'E., 72 vs; N.40°36'E., 342 vs; N.84°24'W., 149.5 vs; N.53°28'W., 89.8 vs; S.54°36'W., 125.6 vs; N.79°33'E., 79.2 vs; S.4°58'E., 133.2 vs; S.18°37'W., 82.8 vs; S.46°55'W., 108 vs; S.64°06'W., 79.2 vs; S.66° 35'E., 86.4 vs; S.27°21'E., 322.9 varas to the place of beginning.

Surveyed May 10th, 1915.

John Pons,

William Cody, Chain carriers.



I, C. F. H. v. Blucher, County Surveyor of Nueces County, Texas, do hereby certify that the foregoing survey was made according to law, and that the limits, boundaries and corners, with the marks, natural and artificial, are truly described in the foregoing plat and fieldnotes, and that the same are recorded in my office in Book " B " No. 2, New Series on pages 419 and 420.

This 11th day of May, 1915.

C. F. H. v. Blucher
County Surveyor Nueces County, Texas

MINERAL 1316

Field Notes

FILED

MAY 24 1915

U.S. DEPT. OF THE INTERIOR

LAND OFFICE

San Antonio, Texas

RECEIVED

MAY 24 1915

U.S. DEPT. OF THE INTERIOR

LAND OFFICE

San Antonio, Texas

RECEIVED

MAY 24 1915

U.S. DEPT. OF THE INTERIOR

LAND OFFICE

San Antonio, Texas

RECEIVED

MAY 24 1915

U.S. DEPT. OF THE INTERIOR

LAND OFFICE

San Antonio, Texas

RECEIVED

MAY 24 1915

U.S. DEPT. OF THE INTERIOR

LAND OFFICE

San Antonio, Texas

RECEIVED

MAY 24 1915

U.S. DEPT. OF THE INTERIOR

LAND OFFICE

San Antonio, Texas

RECEIVED

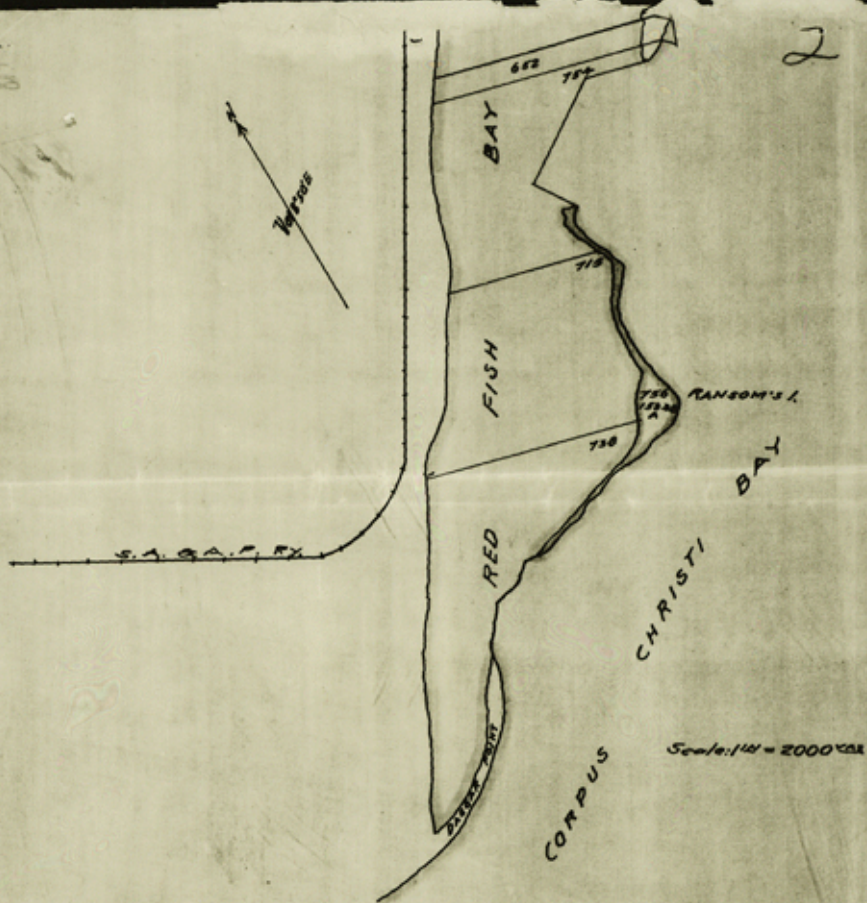
MAY 24 1915

U.S. DEPT. OF THE INTERIOR

LAND OFFICE

San Antonio, Texas

2



counter 32728

The State of Texas,
County of Nueces.

Survey No. 755.

Fieldnotes of a survey of 90.18 acres of land situated on Hog Island, made for Conn Brown by virtue of an oil and gas prospect application filed in my office on the 31st day of March, 1915, at 9:08 o'clock A. M., under Section 4, Chapter 173, approved April 9, 1913, and amendments thereto of the Acts of the Thirty-third Legislature. Said survey is No. 755 in Nueces County, about 26 miles N.70°E., from the County Seat.

Beginning at a stake on the eastern shore of said Hog Island, in the northeastern boundary line of survey No. 650, made for the Aransas Pass Channel and Dock Company, for the southern corner of this survey, whence the eastern corner of said survey No. 650 bears S.74°43'E., 46.9 varas.

Thence with the meanders of the eastern shore of said Hog Island, N. 59°28'E., 54.1 vs; N.51°24'E., 252 vs; N.61°07'E., 97.2 vs; N.33°39'E., 61.2 vs; N.17°34'E., 194.4 vs; N.36°53'E., 144 vs; N.57°08'E., 129.6 vs; N.63°51'E., 93.6 vs; N.39°53'E., 86.4 vs; N.43°29'E., 396 vs; N.49°55'E., 252 vs; N.59°17'E., 169.2 vs; N.77°42'E., 91.4 vs; N.65°11'W., 59.4 varas to the Northern point of said Hog Island; S.83°18'W., 342 vs; N.89°03'W., 266.4 vs; S.73°45'W., 144 vs; S.49°13'W., 136.8 vs; S.40°01'W., 291.6 vs; S.21°56'W., 167.4 vs; N.27°29'E., 158.9 vs; S.36°57'E., 129.6 vs; S.31°04'W., 288 vs; S.57°43'W., 165.6 vs; S.18°18'W., 46.8 vs; S.82°48'W., 75.6 vs; S.15°28'W., 154.8 vs; S.26°45'W., 301.4 varas to a stake in the north-eastern boundary line of said survey No. 650, for the western corner of this survey.

Thence S.74°43'E., with the northeastern boundary line of said survey No. 650, 103.5 varas to the place of beginning.
Surveyed May 10th, 1915.

John Pons,

William Cody, Chain carriers.

I, C. F. H. v. Blucher, County Surveyor of Nueces County, Texas, do hereby certify that the foregoing survey was made according to law, and that the limits, boundaries and corners, with the marks, natural and artificial, are truly described in the foregoing plat and fieldnotes, and that the same are recorded in my office in Book "B" No. 2, New Series, on page 420 and 421.

This 11th day of May, 1915.

C. F. H. v. Blucher
County Surveyor Nueces County, Texas.



counter 32729

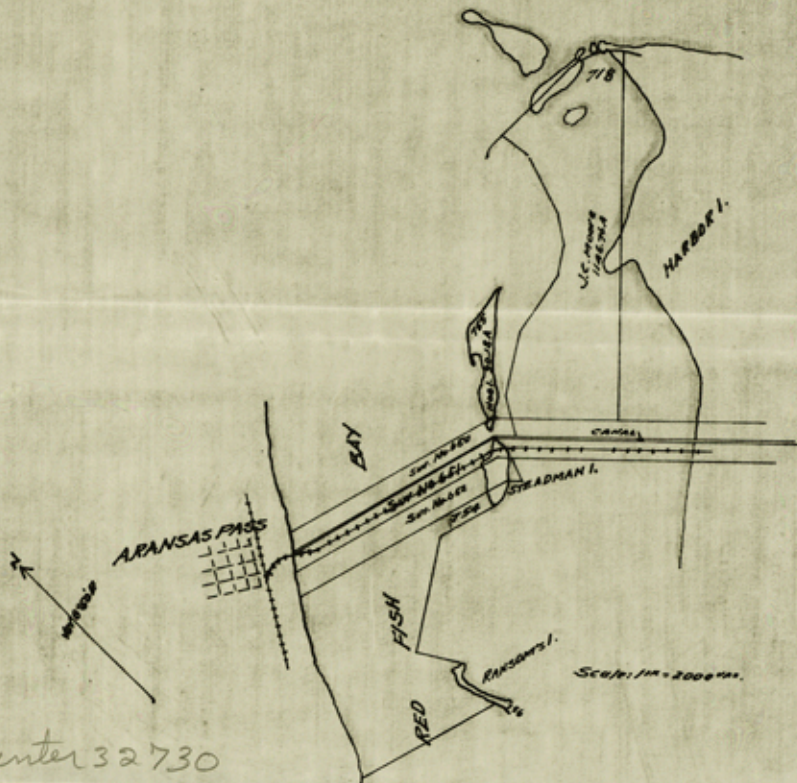
MINERAL 1315

Field Notes
FILED
MAY 24 1915

Chas. A. ...
Hog Island ...
Map of ...

RECEIVED AS STATED
MAY 26 1915
GEO. W. BEAVER

2



counter 32730

The State of Texas,
County of Hueco.

Survey No. 725.

fieldnotes of a survey of 300.51 acres of land in the western por-
tion of Nueces Bay made for Peter J. Duffy by virtue of an oil and gas
prospect application under Section 4, Chapter 173, approved April 9, 1913
and amendments thereto, of the Acts of the Thirty-third Legislature. Said
survey is No. 725 in Nueces County, situated in said Nueces Bay about 8
miles from the County Seat.

Beginning at the southeastern corner of survey No. 100, call for E. A. Quatie, for a corner of this survey. Thence east 32.47° to a pine for the northeastern corner of this survey. Thence south 22.44°

Scale: $1\text{IN}=1000\text{YDS}$

varas to the southern margin of said Nueces Bay, & from said corner
on the western side, for the southeastern corner of said survey, to the
with the meanders of the margin of said Nueces Bay, & from said corner
ras & pine stake marked "E"; S. 25°00'E., 390 varas; S. 25°00'E.,
47'W., 390 varas; N. 25°00'E., 390 varas; S. 25°00'E., 390 varas; S. 25°00'E.,
N. 25°00'E., 390 varas; S. 25°00'E., 390 varas; S. 25°00'E., 390 varas; S. 25°00'E.,
marked "F"; S. 25°00'E., 390 varas to a pine stake marked "G" for the
western corner of this survey, intersecting the southern boundary line of
said survey No. 701. Thence S. 72°19'E., with the southern boundary line
of said survey No. 701, 3409 varas to the place of beginning.

counter 32731

d

2
The State of Texas,
County of Nueces.

Survey No. 725..

Fieldnotes of a survey of ^{225 1/2} 300.51 acres of land in the western portion of Nueces Bay made for Peter J. Duffy by virtue of an oil and gas prospect application under Section 4, Chapter 173, approved April 9, 1913 and amendments thereto, of the Acts of the Thirty-third Legislature. Said survey is No. 725 in Nueces County, situated in said Nueces Bay about 8 N.65°W. miles from the County Seat.

Beginning at the southeastern corner of survey No. 701, made for W. A. Gustis, for a corner of this survey. Thence East 82.27 varas to a pine stake for the northeastern corner of this survey. Thence South 1093.54 varas to the southern margin of said Nueces Bay, a pine stake marked "D" on the western side, for the southeastern corner of this survey. Thence with the meanders of the margin of said Nueces Bay, N.72°03'W., 247.7 varas a pine stake marked "C"; N.89°07'W., 330 vs; N.22°40'W., 430 vs; N.30°47'W., 390 vs; N.25°02'W., 280 vs; N.45°38'W., 240 vs; N.55°50'W., 225 vs; N.62°W., 390 vs; N.70°38'W., 335 vs; N.66°15'W., 390 varas a pine stake marked "115"; N.26°40'W., 226.53 varas to a pine stake marked "X" for the western corner of this survey, intersecting the southern boundary line of said survey No. 701. Thence S.72°19'E., with the southern boundary line of said survey No. 701, 2609 varas to the place of beginning. Surveyed January 12 and 13, and February 2, 1915. Wm. Gedy, John Pons, Chain carriers.

I, C. F. H. v. Blucher, County Surveyor of Nueces County, Texas, do hereby certify that the foregoing survey was made according to law, and that the limits, boundaries and corners, with the marks, natural and artificial, are truly described in the foregoing plat and fieldnotes, and that the same are recorded in my office in Book B, No. 2, New Series, on pages 376 and 377.

This 17th day of March, 1915.



C. F. H. v. Blucher

County Surveyor, Nueces County, Texas.

counter 32732

d'

Field Notes

FILED

MAR 20 1915

Lee Hawkins

Entirely in waters of
Nucun Bay Corral on
Map of Nucun Bay 3.

S. C. Clark

RECEIVED AS STATED

MAY 20 1918

GEO. W. BEAVER

RECEIVED

RECEIVED 8-29-15
2 for 2 x 5 1/2 ac. [Signature]

1000

THE UNIVERSITY OF CHICAGO

that the 'polarization and cohesion' within the subject, and

卷之四

3

11

STAT

is

ED

CE

the northernmost corner of this survey. Thence south 100° 30' E

V. Coffin, 209 & corner of N. 1st & Market. Thence East 85° or thereabouts

THE UNIVERSITY OF CHICAGO PRESS, 505 N. Dearborn St., Chicago, Ill. 60610

M-126!

Texas,
County of Nueces
G.W. Fulton
Sur. T.
Survey No. 10236.
H.S. Day
1906
Fieldnotes of a survey of 560 acres of land under the waters
Nueces Bay, made for E. J. Huff by virtue of an oil and gas prosp
location under Section 4, Chapter 173, approved April 9, 1913, an
ents thereto, of the Acts of the Thirty-third Legislature. Said s
No. 726 in Nueces County, situated in said Nueces Bay, about 4
15°W. from the County seat.
Beginning at a pine stake marked "D" on the Eastern side of
Northeastern corner of this survey, whence the Northeastern corner
made for Clint Haynie bears S. 70°W., 1906 varas. Thence with t
sanders of the Northern shore of said Nueces Bay S. 89°41'E., 114
.39°15'E., 161.6 vs; S. 80°04'E., 146. E vs; N. 72°18'E., 190.8 vs;
5'E., 245.2 vs; and S. 83°07'E., 17.01 varas to a pine stake mark
n the Western side, for the Northeastern corner of this survey. T
outh through the waters of said Nueces Bay 3684.78 varas to a pi
marked "D" in the Northern boundary line of survey No. 710, made
known, for the Northeastern corner of this survey. Thence East
boundary line of said survey No. 710, 837.46 varas throu
sides of said Nueces Bay to a pine stake marked "D" for the South
of this survey. Thence North through the waters of said Nu
County 32734

N
V. DUFFY
560 A
3684.78
3684.78
3
E
G
H
V
W. Hindman
Scale: 100-1000' AS
MJ

The State of Texas,

County of Nueces.

Survey No. 726.

Fieldnotes of a survey of ⁸⁶⁰ acres of land under the waters of Nueces Bay, made for P. J. Duffy by virtue of an oil and gas prospect application under Section 4, Chapter 173, approved April 9, 1913, and amendments thereto, of the Acts of the Thirty-third Legislature. Said survey is No. 726 in Nueces County, situated in said Nueces Bay, about 4 miles N.15°W. from the County Seat.

Beginning at a pine stake marked "D" on the Eastern side for the ^{western} Northeastern corner of this survey, whence the Northeastern ^{corner} of survey No. 707 made for Clint Haynie bears S.70°W., 1906 varas. Thence with the meanders of the Northern shore of said Nueces Bay S.69°41'E., 114.8 vs; N.39°15'E., 161.6 vs; S.80°04'E., 146.5 vs; N.72°18'E., 150.8 vs; N.83°25'E., 245.2 vs; and S.83°07'E., 127.01 varas to a pine stake marked "D" on the Western side, for the Northeastern corner of this survey. Thence South through the waters of said Nueces Bay 3684.78 varas to a pine stake marked "D" in the Northern boundary line of survey No. 710, made for G. W. Hindman, for the Southeastern corner of this survey. Thence West with the Northern boundary line of said survey No. 710, 867.46 varas through the waters of said Nueces Bay to a pine stake marked "D" for the Southwestern corner of this survey. Thence North through the waters of said Nueces Bay 3566.03 varas to the place of beginning.

Surveyed March 4th to 11th 1915.

Ghas. Weidenmueller,

James Koniakowski, Chain carriers.

I, G. F. H. v. Blucher, County Surveyor of Nueces County, Texas, do hereby certify that the foregoing survey was made according to law, and that the limits, boundaries and corners, with the marks, natural and artificial, are truly described in the foregoing plat and fieldnotes, and that the same are recorded in my office in Book B, No. 2, New Series on page 2377 and 2378.

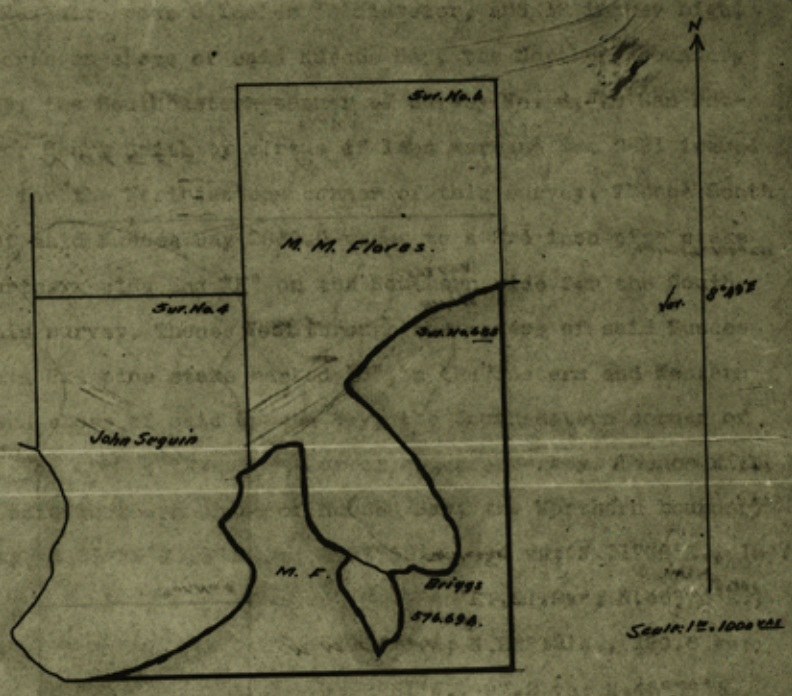
This 17th day of March 1915.



G. F. H. v. Blucher
County Surveyor of Nueces County, Texas.

MJ¹

Survey No. 4191



NUECES BAY

Surveyed July 1914
by
H. H. H. H.
H. H. H. H.
H. H. H. H.

The State of Texas.

County of Nueces.

Survey No. 685.

Fieldnotes of a survey of ~~576.69~~ ⁶⁴⁰ acres of land under the waters of Nueces Bay, made for M. F. Briggs by virtue of an oil and gas prospect application under Section 4, Chapter 173, approved April 9, 1913, and amendments thereto, of the Acts of the Thirty-third Legislature. Said survey is No. 685 in Nueces County, Texas, situated in said Nueces Bay, about 6 3/4 miles N.49°W., from the County Site.

Beginning at a Mezquite post 8 inches in diameter, and 12 inches high, marked "V", on the Northern shore of said Nueces Bay, the Northern boundary of said Nueces County, the Southeastern corner of survey No. 6, in San Patricio County, made for Henry Smith by virtue of land warrant No. 2431 issued to Manuel M. Flores, for the Northeastern corner of this survey. Thence South through the waters of said Nueces Bay 2869.0 varas to a 2x4 inch pine stake marked "E" on the Northern side and "K" on the Southern side for the Southeastern corner of this survey. Thence West through the waters of said Nueces Bay, 3226.2 varas to a 2x4 pine stake marked "B" on the Eastern and Western sides, on the Northern shore of said Nueces Bay, the Southeastern corner of said survey No. 683, for the Southwestern corner of this survey. Thence with the meanders of the said Northern shore of Nueces Bay, the Northern boundary of said Nueces County, N.81°52'E., 58.3 vs; N.77°52'E., 94 vs; N.71°38'E., 184.3 vs; N.70°54'E., 364 vs; N.62°11'E., 342.4 vs; N.59°46'E., 61.2 vs; N.46°24'E., 288.4 vs; N.27°42'E., 220.8 vs; N.35°50'W., 313.2 vs; N.23°11'W., 129.6 vs; N.39°49'E., 259.2 vs; N.32°14'E., 46.8 vs; N.25°51'W., 97.2 vs; N.43°38'E., 85.5 vs; N.53°47'E., 284.4 vs; S.88°31'E., 142.2 vs; S.14°01'E., 275 vs; S.4°11'E., 306 vs; S.38°01'E., 203.4 vs; S.56°26'E., 203.4 vs; S.52°14'W., 147.6 vs; S.10°31'E., 111.6 vs; S.35°11'E., 219.6 vs; S.26°56'E., 226.8 vs; S.13°26'E., 77.4 vs; S.38°41'E., 36 vs; N.39°59'E., 91.8 vs; N.76°49'E., 57.6 vs; N.26°24'E., 115.9 vs; N.6°56'W., 313.2 vs; N.44°31'W., 82.8 vs; N.2°39'E., 18 vs; N.85°29'E., 145.8 vs; N.48°34'E., 49.3 vs; S.67°21'E., 183.6 vs; N.66°34'E., 144 vs; N.28°34'E., 87.12 vs; N.4°19'E., 86.4 vs; N.19°36'W., 208.8 vs; N.29°03'W., 654.3 vs; N.43°26'W., 432 vs; N.45°21'W., 190.8 vs; N.47°04'E., 381.6 vs; N.60°59'E., 611.6 vs; N.64°19'E., 320.4 vs; N.88°19'E., 102.6 varas to the place of beginning.

Surveyed June 22nd to 23rd 1914.

Chas. Weidenmueller,
Harris Peters,
Garnett Menger.

I, C. F. H. v. Blucher, County Surveyor of Nueces County, Texas, do hereby certify that the foregoing survey was made on the ground according to law, and that the limits, boundaries and corners, with the marks natural and artificial, are truly described in the foregoing plat and fieldnotes, and that the same are recorded in my office in Book B, No. 2, New Series, on page 324/325.

This 7th day of July 1914.

C. F. H. v. Blucher
County Surveyor Nueces County, Texas.

M.F. 1186

Field Notes

FILED

JUL 11 1914

Wm. McIsaac

Lee Hawkins

County Clerk, Harris County, Texas.

Entirely in the waters
of Harris Bay. joins
Survey N.E. 1/4 John Seigum, &
N.E. 1/4 M. W. Flores, both
pretended surveys on the main
land - Correct on Map
of Harris County. 8-1-14
Clerk.

RECEIVED AS STATED

\$

JUL 11 1914

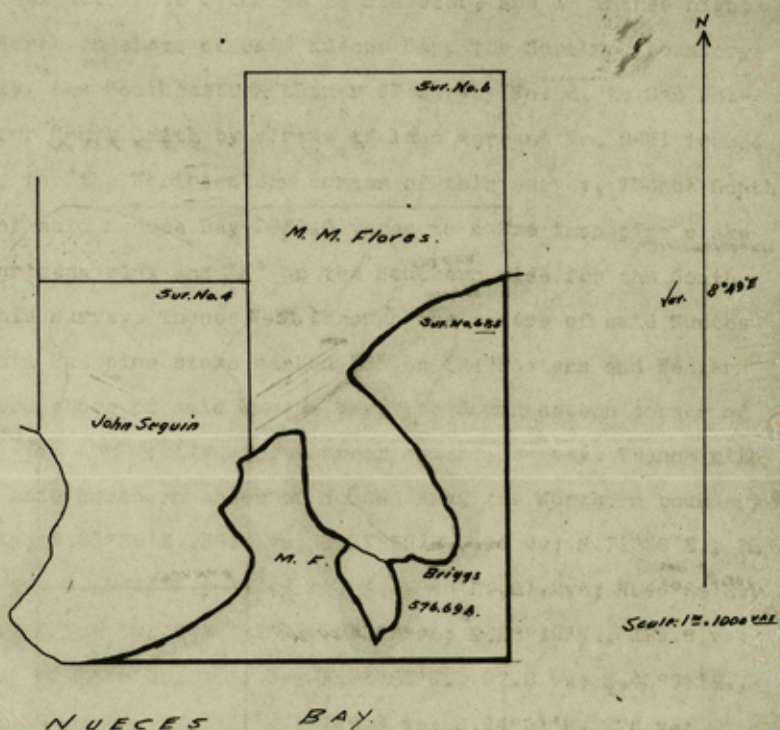
GEO. W. BEAVER,

RECEIVER

for 6402 7-31-14

the survey, on page 88, one
reference, and that the same are recorded in my office in Book B, No. 2,
pages 100 and 101, and that the latter, notwithstanding and contrary, with the record
of the survey, that the foregoing survey was made on the ground record
of C. E. H. V. Bishop, County Surveyor of Harris County, Texas, do

correct 32750



The State of Texas.

County of Nueces.

Survey No. 685.

Fieldnotes of a survey of ⁶⁴⁰~~576.69~~ acres of land under the waters of Nueces Bay, made for M. F. Briggs by virtue of an oil and gas prospect application under Section 4, Chapter 173, approved April 9, 1913, and amendments thereto, of the Acts of the Thirty-third Legislature. Said survey is No. 685 in Nueces County, Texas, situated in said Nueces Bay, about 6 3/4 miles N.49°W., from the County Site.

Beginning at a Mezquite post 8 inches in diameter, and 12 inches high, marked "V", on the Northern shore of said Nueces Bay, the Northern boundary of said Nueces County, the Southeastern corner of survey No. 6, in San Patricio County, made for Henry Smith by virtue of land warrant No. 2431 issued to Manuel M. Flores, for the Northeastern corner of this survey. Thence South through the waters of said Nueces Bay 2869.0 varas to a 2x4 inch pine stake marked "B" on the Northern side and "K" on the Southern side for the Southeastern corner of this survey. Thence West through the waters of said Nueces Bay, 3226.2 varas to a 2x4 pine stake marked "B" on the Eastern and Western sides, on the Northern shore of said Nueces Bay, the Southeastern corner of said survey No. 683, for the Southwestern corner of this survey. Thence with the meanders of the said Northern shore of Nueces Bay, the Northern boundary of said Nueces County, N.81°52'E., 58.3 vs; N.77°52'E., 94 vs; N.71°38'E., 184. vs; N.70°54'E., 364 vs; N.62°11'E., 342.4 vs; N.59°46'E., 61.2vs; N.46°24'E., 288.4 vs; N.27°42'E., 220.8 vs; N.35°50'W., 313.2 vs; N.23°11'W., 129.6 vs; N.39°49'E., 259.2 vs; N.32°14'E., 46.8 vs; N.25°51'W., 97.2 vs; N.43°38'E., 85.5 vs; N.53°47'E., 284.4 vs; S.88°31'E., 142.2 vs; S.14°01'E., 275 vs; S.4° 11'E., 306 vs; S.38°01'E., 203.4 vs; S.56°26'E., 203.4 vs; S.52°14'W., 147.6 vs; S.10°31'E., 111.6 vs; S.35°11'E., 219.6 vs; S.26°56'E., 226.8 vs; S.13°0 26'E., 77.4 vs; S.38°41'E., 36 vs; N.39°59'E., 91.8 vs; N.76°49'E., 57.6 vs; N.26°24'E., 115.9 vs; N.6°56'W., 313.2 vs; N.44°31'W., 82.8 vs; N.2°39'E., 18 vs; N.85°29'E., 145.8 vs; N.48°34'E., 49.3 vs; S.67°21'E., 183.6 vs; N.66° 34'E., 144 vs; N.28°34'E., 87.12 vs; N.4°19'E., 86.4 vs; N.19°36'W., 208.8 vs; N.29°03'W., 654.3 vs; N.43°26'W., 432 vs; N.45°21'W., 190.8 vs; N.47°04'E., 381.6 vs; N.60°59'E., 611.6 vs; N.64°19'E., 320.4 vs; N.88°19'E., 102.6 varas to the place of beginning.

Surveyed June 22nd to 23rd 1914.

Chas. Weidenmueller, }
Harris Peters, }
Garnett Menger. }

counter 32772

I, C. F. H. v. Blucher, County Surveyor of Nueces County, Texas, do hereby certify that the foregoing survey was made on the ground according to law, and that the limits, boundaries and corners, with the marks natural and artificial, are truly described in the foregoing plat and fieldnotes, and that the same are recorded in my office in Book B, No. 2, New Series, on page 324/325.

This 7th day of July 1914.

C. F. H. v. Blucher
County Surveyor Nueces County, Texas.

counter 32745

M.F. 1186

Field Notes

FILED

JUL 11 1914

J. M. MacIsaac, Clerk

Lee Hawkins, Clerk

GRAND JUROR, COUNTY OF HINCHON, TEXAS.

Entirely in the waters
of Mexico Bay - joining
Survey N.E. 4, John Seguin, &
N.E. 6, M. M. Flores, both
pretended surveys on the main
land - Correct on Map
of Kincaid County 8-1-14
Clock

RECEIVED AS STATED

\$

JUL 11 1914

GEO. W. BEAVER,

RECEIVED
for 6402 7-31-14

Counter 32744

How Hinchon, on hole estate.
Hinchon, and that the same are recorded in an office in Hinchon, Tex.
Hinchon, and that the same are fully described in the foregoing plat and
and to law, and that the plat is, hereafter, and correct, with the same
Hinchon, and that the foregoing survey was made on the ground record -
I, O. E. H. V. Hinchon, County Surveyor of Kincaid County, Texas, do

The State of Texas,
County of Nueces.

Fieldnotes of a survey of 161.60 acres of land and submerged land lying along the north shore of Nueces Bay, made under instructions from the Commissioner of the General Land Office of the State of Texas under date of January 16, 1940. Said survey is situated in Nueces County, Texas, about 6 miles northwest from the County Seat and is sometimes referred to as the north portion of Survey No. 685 and also sometimes called the north 200 acres of Survey No. 685, embracing, however, a part of the north portion of said Survey No. 685, as recorded in the office of the County Surveyor of Nueces County, Texas, in Book B No. 2, New Series, on pages 324 and 325, together with some additional area not included in said original Survey No. 685.

Beginning at a point on made land, formerly submerged under the waters of Nueces Bay, in the east boundary line of Survey No. 685, of record in the office of the County Surveyor of Nueces County, Texas, in Book B No. 2, New Series, on pages 324 and 325, and west boundary line of Survey No. 747, of record in said office of the County Surveyor of Nueces County, Texas, in Book B No. 2, New Series, on pages 406 and 407, and, as corrected, in Book No. 3 on pages 344-346, for the northeast corner of this survey, whence an old post, the southeast corner of the M. M. Flores Survey No. 6 and southwest corner of the Geo. W. Fulton Survey No. 7, both in San Patricio County, Texas, and the northeast corner of said Survey No. 685 and northwest corner of said Survey No. 747, both in Nueces County, bears north 383.40 varas (1066.38 feet),-

Thence south, with said east boundary line of Survey No. 685 and west boundary line of Survey No. 747, across made land, at 762.5 varas (2118 feet), cross the present shoreline and enter the waters of Nueces Bay, 1033.20 varas (2870.00 feet) to a point, the southeast corner of the north 201.47 acres and northeast corner of the southeast 240 acres of said Survey No. 685, as originally surveyed and described, for the southeast corner of this survey, whence a 2-inch by 6-inch pine stake marked "T", the southeast corner of said Survey No. 685, bears south 1451.90 varas (4033.06 feet),-

Thence west through the waters of said Nueces Bay, with the south boundary line of said north 201.47 acres of original Survey No. 685 and north boundary line of said southeast 240 acres of original Survey No. 685, at 581.4 varas (1615 feet), cross the present shoreline of said Nueces Bay and enter upon made land, 622.34 varas (1728.73 feet) to a point on the old shore meander line of said Nueces Bay as described

K' counter 32745

Nueces Co. Sh. File #53

6

in the original fieldnotes of said Survey No. 685, for the southwest corner of this survey,-

Thence N.29°03'W., with said old meander line, 309.81 varas (860.59 feet) to a corner point in said old shore meander line for a corner of this survey,-

Thence N.34°54'W., across made land, 465.71 varas (1293.63 feet) to a point for a corner of this survey,-

Thence N.24°00'E., across made land, 254.46 varas (706.84 feet) to a point for a corner of this survey,-

Thence N.60°24'30"E., across made land, 511.96 varas (1422.10 feet) to a point for a corner of this survey,-

Thence S.73°48'E., across made land, 375.87 varas (1044.07 feet) to a point for a corner of this survey,-

Thence east, across made land, 129.60 varas (360.00 feet) to the place of beginning,-

Containing an area of 161.60 acres.

Surveyed January 4 to February 6, 1940.

W. R. Sparkman,- assistant.

Robert Dunlap, Howard Williams, Nick Rossi, Jesse Wright,- chaincarriers.

I, Conrad M. Blucher, County Surveyor of Nueces County, Texas, hereby certify that the foregoing survey was made on the ground according to law and that the limits, boundaries and corners, with the marks, natural and artificial, are truly described in the foregoing plat and fieldnotes, and that the same are recorded in my office in Book No. 3 on pages 346 to 348, being Survey No. 973.

This 6th day of February, 1940.

Conrad M. Blucher
County Surveyor, Nueces County, Texas.

K²

counter 32746

BOOK NO. 973-161.60

M. F. 1186

Filed under
division of original
sur. 685, to 7 Biggs
which is now being
herein as survey 973-
of 161.60 (which
covers the N. pt. of
orig. sur. 685)

Filed 3/1/40
Bureau files
By [signature]

The State of Texas)
County of Nueces)

SURVEY NO. 703.

Fieldnotes of a survey of 576.89 acres of land under the waters of Nueces Bay, made for David Frame by virtue of an oil and gas prospect application under Section 4, Chapter 173, approved April 9, 1913, and amendments thereto of the Acts of the Thirtieth-third Legislature. Said survey is No. 703 in Nueces County, Texas, situated in Nueces Bay, about 6 3/4 miles N. 49° W., from the County Site.

Beginning at a mesquite post 8 inches in diameter, and 12 inches high, marked "V", on the Northern shore of said Nueces Bay, the Northern boundary of said Nueces County, the Southeastern corner of survey No. 6, in San Patricio County, made for Henry Smith by virtue of land warrant No. 2431 issued to Manuel M. Flores, for the Northeastern corner of this survey.

Thence South, through the waters of said Nueces Bay, 2869.0 varas to a 2x4 inch pine stake marked "B" on the Northern side and "K" on the Southern side, for the Southeastern corner of this survey.

Thence West, through the waters of said Nueces Bay, 3226.2 varas to a 2x4 inch pine stake marked "B" on the eastern and western sides, on the Northern shore of said Nueces Bay, the Southeastern corner of survey No. 683, for the Southwestern corner of this survey.

Thence with the meanders of the said Northern shore of Nueces Bay the Northern boundary of said Nueces County, N. 81° 52' E., 58.3 vs; N. 77° 52' E., 94 vs; N. 71° 38' E., 184 vs; N. 70° 54' E., 364 vs; N. 68° 11' E., 342.4 vs; N. 59° 46' E., 61.2 vs; N. 46° 24' E., 288.4 vs; N. 27° 42' E., 220.8 vs; N. 35° 50' W., 313.2 vs; N. 23° 12' W., 129.6 vs; N. 39° 49' E., 259.2 vs; N. 32° 14' E., 46.8 vs; N. 25° 51' W., 97.2 vs; N. 43° 38' E., 85.5 vs; N. 53° 47' E., 284.4 vs; S. 88° 31' E., 142.2 vs; S. 14° 01' E., 275 vs; S. 4° 11' E., 306 vs; S. 38° 01' E., 203.4 vs; S. 56° 26' E., 203.4 vs; S. 52° 14' W., 147.6 vs; S. 10° 31' E., 111.6 vs; S. 35° 11' E., 219.6 vs; S. 26° 56' E., 226.8 vs; S. 15° 26' E., 77.4 vs; S. 38° 41' E., 36 vs; N. 39° 59' E., 91.8 vs; N. 76° 49' E., 57.6 vs; N. 26° 24' E., 1159 vs; N. 6° 56' W., 313.2 vs; N. 44° 31' W., 82.8 vs; N. 2° 39' E., 18 vs; N. 85° 29' E., 145.8 vs; N. 48° 34' E., 49.3 vs; S. 67° 21' E., 183.6 vs; N. 66° 34' E., 144 vs; N. 28° 34' E., 87.12 vs; N. 4° 19' E., 86.4 vs; N. 19° 36' W., 208.8 vs; N. 29° 03' W., 654.3 vs; N. 43° 26' W., 432 vs; N. 45° 21' W., 190.8 vs; N. 47° 04' E., 381.6 vs; N. 60° 59' E., 611.6 vs; N. 64° 19' E., 320.4 vs; N. 88° 19' E., 102.6 vs. to the place of beginning.

Surveyed January 16, 1915.

Chas. Weidenmueller)
Harris Peters } Chain carriers.
Garnett Menger }

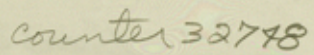
I, C.F.H.v. Blucher, County Surveyor of Nueces County, Texas, do hereby certify that the foregoing survey was made on the ground according to law, and that the limits, boundaries and corners, with the marks natural and artificial, are truly described in the foregoing plat and fieldnotes, and that the same are recorded in my office in Book "B", No. 2, New Series, on pages 349/350.

This 18th day of January, 1915.

C. F. H. v. Blucher
County Surveyor Nueces County, Texas.

counter 32747

2.



M-1225

The State of Texas.

County of Nueces.

Survey No. 706.

Fieldnotes of a survey of 1000 acres of land under the waters of Nueces Bay made for E. L. Dennis by virtue of an oil and gas prospect application under Section 4, Chapter 173, approved April 9, 1915, and amendments thereto, of the Acts of the Thirty-third Legislature. Said survey is No. 706 in Nueces County, situated in Nueces Bay about 3 miles N.85°W., from the County Seat.

Beginning at a 2 x 4 inch pine stake marked "E" on the Northern side, the Southeastern corner of survey No. 692, for a corner of this survey. Thence west with the southern boundary line of said survey No. 692, 1113.88 varas to a stake marked "X", for the northwestern corner of this survey. Thence South 4376.9 varas to a pine stake marked "D" for the southwestern corner of this survey, on the southern margin of said Nueces Bay. Thence with the meanders of said margin of Nueces Bay N.58°41'E., 174.3 var; S.76°56'E., 189.4 var; N.2°19'W., 89.5 var; N.37°13'E., 49.6 var; S.88°30'E., 131.4 var; N.69°02'E., 189.2 var; N.88°26'E., 326.5 var; S.83°50'E., 379.6 varas to a pine stake marked "D" for the southeastern corner of this survey. Thence north 3749.28 varas to a stake marked "X" for the northeastern corner of this survey. Thence west 257.69 varas to a stake marked "F", for a corner of this survey. Thence north 418.73 varas to the place of beginning.

Surveyed January 26, to February 13, 1915.

John Pons,
Wm. Cody, Chain carriers.

I, C. F. H. v. Blucher, County Surveyor of Nueces County, Texas, do hereby certify that the foregoing survey was made according to law, and that the boundaries, limits and corners, with the marks natural and artificial, are truly described in the foregoing plat and fieldnotes, and that the same are recorded in my office, in book B. No. 2, New Series, on page 354.

This 13th day of February 1915.



C. F. H. v. Blucher
County Surveyor Nueces County, Tex.

Survey No. 706.

Fieldnotes of a survey of 1000 acres of land under the waters of Nueces Bay made for E. L. Dennis by virtue of an oil and gas prospect application under Section 4, Chapter 173, approved April 9, 1915, and amendments thereto, of the Acts of the Thirty-third Legislature. Said survey is No. 706 in Nueces County, situated in Nueces Bay about 3 miles N.85°W., from the County Seat.

MINERAL 1225

Field Notes

FILED

FEB 23 1915

J. H. W. & Co., Surveyors.

Lee Hawkins

Entirely in water of
Nueces Bay - given
M.F. 1196 in favor of Caland
& Edgar M.F. 1194 in name
of Ed. Higgins - Contd. on
M of 4 pages Conty
26-75-15-15
HCC

RECEIVED 1915

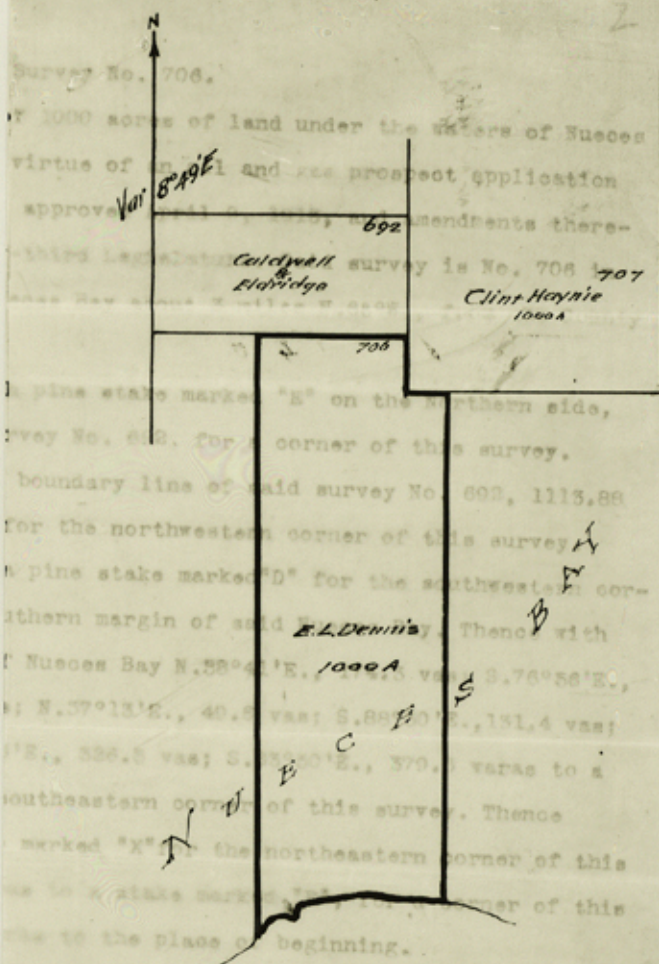
MAR 10 1915

GEO. W. BEAVER

I, C. F. H. v. Blucher, County Surveyor of Nueces County, Texas, do hereby certify that the foregoing survey was made according to law, and that the boundaries, limits and corners, with the marks natural and artificial, are truly described in the foregoing plat and fieldnotes, and that the same are recorded in my office, in book B. No. 2, New Series, on page 354.

County Surveyor Nueces County, Tex.

counter 32749



Nueces Co. Sh. File # 3

K. counter 32750

The State of Texas,

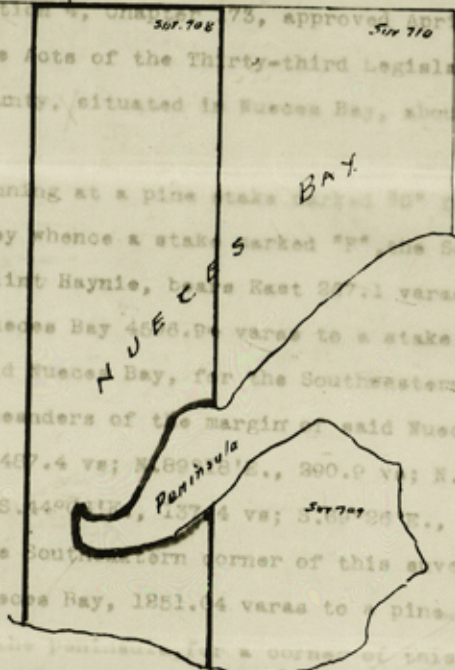
County of Nueces.

Survey No. 708.

Fieldnotes of a survey of 1000 acres of land
 Bay, made ^{Sur 707} W. H. Gill by virtue of an oil and

under Section 4, Chapter 73, approved April 9,
 to, of the Acts of the Thirty-third Legislature.
 Nueces County, situated in Nueces Bay, about 2 m
 East.

beginning at a pine stake ^{Sur 708} ^{Sur 710} marked "B" for the
 this survey whence a stake marked "P" on the South
 707 for Clint Haynie, bears East 337.1 varas. Th
 of said Nueces Bay 488.90 varas to a stake mark
 gin of said Nueces Bay, for the Southwestern corner
 with the meanders of the margin of said Nueces B
 88°07'E., 487.4 vs; N. 89°38'E., 390.9 vs; N. 78°2
 121.9 vs; S. 44°00'E., 137.4 vs; S. 67°36'E., 119.4
 "6" for the Southwestern corner of this survey. Th
 of said Nueces Bay, 1251.04 varas to a pine stake
 margin of the peninsula for a corner of this survey
 bers of ^{Scale 1 in. = 1000 ft.} said peninsula, S. 51°38'E., 16
 S. 53°20'E., 190.8 vs; S. 58°42'E., 173.3 vs; S. 44°00'E.,
 64.8 vs



2

The State of Texas,

County of Nueces.

Survey No. 708.

Fieldnotes of a survey of 1000 acres of land under the waters of Nueces Bay, made for W. H. Gill by virtue of an oil and gas prospect application under Section 4, Chapter 173, approved April 9, 1913, and amendments thereto, of the Acts of the Thirty-third Legislature. Said survey is No. 708 in Nueces County, situated in Nueces Bay, about 2 miles N.40°W., from the County Seat.

Beginning at a pine stake marked "G" for the Northwestern corner of this survey whence a stake marked "F", the Southeastern corner of survey No. 707 for Clint Haynie, bears East 267.1 varas. Thence South through the waters of said Nueces Bay 4596.94 varas to a stake marked "G" on the southern margin of said Nueces Bay, for the Southwestern corner of this survey. Thence with the meanders of the margin of said Nueces Bay, S.79°36'E., 171.1 vs; S. 88°07'E., 487.4 vs; N.89°18'E., 290.9 vs; N.78°25'E., 68.9 vs; S.27°43'E., 121.9 vs; S.44°06'E., 137.4 vs; S.69°26'E., 119.87 varas to a stake marked "G" for the Southeastern corner of this survey. Thence North across an arm of said Nueces Bay, 1251.04 varas to a pine stake marked "G" on the southern margin of the peninsula, for a corner of this survey. Thence with the meanders of the shore of said peninsula, S.51°38'E., 189.12 vs; N.74°32'W., 97.2 vs; S.52°20'W., 190.8 vs; S.88°47'W., 97.2 vs; S.44°35'W., 104.4 vs; N.68°02'W., 64.8 vs; N.41°19'W., 205.2 vs; N.6°38'W., 97.2 varas to the western end of said peninsula; N.22°14'E., 64.8 vs; S.88°48'E., 54 vs; S.42°15'E., 97.2 vs; N.74°40'E., 176.4 vs; N.52°39'E., 79.2 vs; N.9°11'W., 187.2 vs; N.25°57'E., 61.2 vs; N.57°53'E., 97.2 vs; N.29°14'E., 277.2 vs; N.59°19'E., 183.6 vs; N. 30°49'E., 37.36 varas to a pine stake marked "G" for a corner of this survey. Thence North through the waters of said Nueces Bay, 2892.84 varas to a pine stake marked "G" for the Northeastern corner of this survey. Thence West through the waters of said Nueces Bay, 1278.37 varas to the place of beginning.

Surveyed January 26 to February 13, 1915.

Wm. Cody, John Pens, Chas. Weidenmueller- Chain carriers.

I, C. F. H. v. Blucher, County surveyor of Nueces County, Texas do hereby certify that the foregoing survey was made according to law, and that the limits, boundaries and corners, with the marks, natural and artificial, are truly described in the foregoing plat and fieldnotes, and that the same are recorded in my office in Book B, No. 2, New Series, on pages 359 and 360.

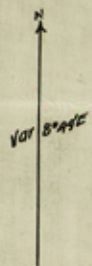
This 13th day of February, 1915.



C. F. H. v. Blucher
County Surveyor, Nueces County, Texas.

Counter 32752

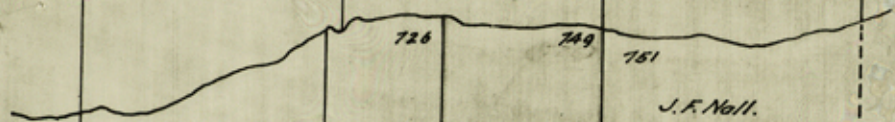
2



Henry S. Day

Henry S. Day

R. Eggleston



726

749

751

Geo. A. Blücher
1000 A

P. J. Duffy
580 A

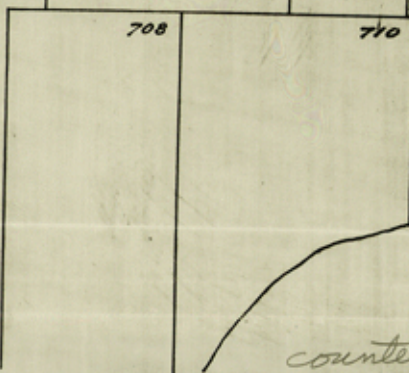
Miss Marie M. Blücher
1000 A

J. F. Hall.

W. D. Myers No. 74

NUECES


BAY



708

710

Scale: 1 in = 1000 yds



counter 32754

C

2
The State of Texas,

County of Nueces.

Survey No. 749.

Fieldnotes of a survey of 1000 acres of land under the waters of Nueces Bay made for Miss Marie M. v. Blucher by virtue of an oil and gas prospect application filed in my office on the 6th day of February, 1915, at 8:00 o'clock A.M., under Section 4, Chapter 173, approved April 9, 1913, and amendments thereto, of the Acts of the Thirty-third Legislature. Said survey is No. 749 in Nueces County, about 3 miles North from the County Seat.

Beginning at a pine stake marked "D" on the Northern shore of said Nueces Bay, the Northeastern corner of Mineral File survey No. 726, made for P. J. Duffy, for the Northwestern corner of this survey.

Thence South through the waters of said Nueces Bay along the Eastern boundary line of said survey No. 726, 3684.78 varas to a pine stake marked "D", the Southeastern corner of said survey No. 726, for a corner of this survey, intersecting the Northern boundary line of survey No. 710 made for G. W. Hindman.

Thence East through the waters of said Nueces Bay along the Northern boundary line of said survey No. 710, 56.65 varas to the Northeastern corner of said survey No. 710, a pine stake marked "H", for a corner of this survey.

Thence South through the waters of said Nueces Bay along the Eastern boundary line of said survey No. 710, 1525.34 varas to a pine stake marked "H" on the Southern shore of said Nueces Bay, the Southeastern corner of said survey No. 710, for the Southwestern corner of this survey.

Thence with the meanders of said Southern shore of Nueces Bay S.72° 21'E., 47.44 vs; N.69°31'E., 216.5 vs; S.46°12'E., 65.1 vs; N.67°39'E., 504 vs; S.70°10'E., 136.8 vs; N.85°44'E., 73 vs; and S.53°26'E., 130.2 varas to a pine stake marked "B", the Southwestern corner of Mineral File survey No. 742 made for G. A. Berwin, for the Southeastern corner of this survey.

Thence North through the waters of said Nueces Bay along the Western boundary line of said survey No. 742, at 2056.88 varas pass the Northwestern corner of said survey No. 742, the Southwestern corner of Mineral File survey No. 741 made for W. D. Myers, Jr.; at 2910.93 varas a pine stake marked "B", a corner of said survey No. 741, for a corner

OF this survey.

Thence East through the waters of said Nueces Bay, 18.04 varas to a pine stake marked "B", a corner of said survey No. 741, for a corner of this survey. 2

Thence North through the waters of said Nueces Bay along the Western boundary line of said survey No. 741, 2150 varas to a 2 x 4 inch pine stake marked "B" on the Northern shore of said Nueces Bay, the Northwestern corner of said survey No. 741, for the Northeastern corner of this survey.

Thence with the meanders of said Northern shore of Nueces Bay N.73° 04'W., 117.6 vs; S.84°15'W., 207.7 vs; S.77°40'W., 110.5 vs; S.88°20'W., 225 vs; N.87°30'W., 281.5 vs; N.80°03'W., 100.1 vs; N.48°54'W., 54.4 vs; and N.83°07'W., 70.2 varas to the place of beginning.

Surveyed March 4th, 5th, 6th, 15th, 30th, and April 2nd, 1915.

Chas. Weidenmueller, }
James Koniakowski, } Chain carriers.
W. S. Gray, }

I, C. F. H. v. Blucher, County Surveyor of Nueces County, Texas, do hereby certify that the foregoing survey was made according to law, and that the limits, boundaries and corners, with the marks, natural and artificial, are truly described in the foregoing plat and fieldnotes, and that the same are recorded in my office in Book B, No. 2, New Series, on page 409 and 410.

This 27th day of April, 1915.

C. F. H. v. Blucher
County Surveyor, Nueces County, Texas.



Field Notes

FILED

APR 30 1915

A. T. ROBISON, Commissioner.

Lee Hawkins

Clerk

I. O. E. H. A. Buckner

Entered in waters of
Nicar. Bay - 7/12/50

Nice Bay - 7/13/1901
Mr. M. J. Stacey, 714 741 W.

for Murrelet Skerry, N^o 741 W.
Meyers and N^o 742 G. A. Bier

Myers and H. 742 G. A. B. B.
not on file in this office

not on file in this office
Also description in app

Also description in app
not agreed with location of

not agree with location of
pioneer for which it calls

proofs for which it calls
making it uncertain as to

making it uncertain as to
whether the Survey is with

whether the Survey is within
the limits of 1860 - 1861

the limits of app. other
Correct in Mass of N

Correct in Map of N.
County -

RECEIVED AS STATED. 5-20-

RECEIVED AS STATED

20

MAY -4 1915

GEO. W. BEAVER

RECEIVER

C³

C/5-1875
C. Clark

Leah

THIS BATH WAS OF WHITE, FINE
CUBIC 400 MM BY 470.

cu. paco 400 mdy 470.

and that the same are recorded in my office in Book N, No. 2, Newington.

BRITISH JURY, was fully described in the foregoing list and catalogue,

that the little foundation and concrete with the masonry material and

Joseph certifies that the Foreman is duly qualified and has made a proper return to the Court.

Compt. Surveylor, Moore County, Texas.

News co. sk. File 150

(2)

Abstracts 80-58-File #50



The State of Texas,

County of Nueces.

I, C. F. H. v. Blucher, County Surveyor of Nueces County, Texas, do hereby certify that mineral survey No. 749, in Nueces County, was made by me on the 4th, 5th, 6th, 15th, and 30th days of March, and on the 2nd day of April, 1915, for Miss. Marie M. v. Blucher by virtue of her oil and gas prospect application filed in my office on the 6th day of February, 1915, at 8:00 o'clock A. M., and that surveys No. 710, 726, 741, and 742, in the name of G. W. Hindman, P. J. Duffy, W. D. Myers Jr., and G. A. Berwin, respectively, were made by me prior to said survey No. 749, and the field-notes of the same duly delivered to the respective persons mentioned. I further certify that the northeastern corner of said survey No. 749, and the northwestern corner of said survey No. 741 are coincident, and that the northeastern corner of said survey No. 749 is on the northern shore of Nueces Bay 3801.6 varas east of, and 713.71 varas north of, the northeastern corner of survey No. 707 made for Clint Haynie by virtue of an oil and gas prospect application filed in my office on the 13th day of November 1914, and which said northeastern corner of survey No. 707 is at the southeastern corner of survey No. 8, L. S. No. 666, in the name of G. W. Fulton, in San Patricio County, this point being also the southwestern corner of the Henry S. Day survey, Abstract No. 102 in San Patricio County called for in the said oil and gas prospect application filed by the said Miss. Marie M. v. Blucher, in my office as stated. I further certify that the said survey No. 749 does not conflict with said surveys No. 741 and 742. I hereby make the annexed map marked Exhibit "A", a part of this certificate.

This 27th day of May, 1915.

C. F. H. v. Blucher
County Surveyor, Nueces County, Texas,



File No. 1294
NUECES County.

Surveyors Statement
Certified Sketch

Filed May 31st 1915

J. P. Robins Com'r.

Elie Clerk.

counter 32759

The State of Texas,

2.32W of Sur 2

Corrected Survey No. 683.

Corrected field notes of survey No. 683, containing 984.06 acres of land

under the title of Nueces Bay, made for R. C. Briggs, by virtue of

Henry Stearns
680 A

L.S. 553

Sur 3

Var 2 1/2 E.

and the amendments thereto, as the same are on file in my office on the 15th day of April 1914.

and the amendments thereto of the Acts of the Thirty-third Legislature, said

survey is situated about

county seat.

Beginning at

on the northern shore

of survey No. 683, made for M. K. Briggs

H.C. Munster
1000 A

Sur 684

ordinary tide line

var; S. 76° 45' E., 208.6

N. 30° 50' E., 247.4

N. 58° 15' W., 284.6

var; N. 37° 15' E., 205.1

05' W., 283.6

var; N. 63° 10' W., 208.6

at 61.3

304.2

68° 45' W., 60

DD

W.W. Bell

680 A

Sur 682

Sur 683

Sur 683

WHITE POINT OIL CO. 5-25 WELL

WHITE POINT OIL CO. 5-25 WELL

WHITE POINT OIL CO. 5-25 WELL

Sur 684

John Seguin

680 A

L.S. 204

Sur 6

M. K. Briggs

680 A

Chas. Kutz

R. Briggs

Road

Sur 685

M. K. Briggs

Sur 686

Sur 688


Gulley Petroleum Company

Sid Katz

BAY

32760

Scale: 1 in. = 1000 Yds



The State of Texas,

County of Nueces

Corrected Survey No. 683.

Corrected fieldnotes of survey No. 683, containing 984.06 acres of land under the waters of Nueces Bay, made for R. C. Briggs, by virtue of an oil and gas prospect application filed in my office on the 15th day of April 1914, at 9:50 o'clock A. M., under Section 4. Chapter 173, approved April 9, 1913, and the amendments thereto of the Acts of the Thirty-third Legislature. Said survey is No. 683 in Nueces County, situated about 7 miles N.50°W., from the county seat.

Beginning at a 2 x 4 inch pine stake marked "B" on the eastern and western sides, on the northern shore of said Nueces Bay, the southwestern corner of survey No. ⁶⁸⁵~~684~~, made for M. F. Briggs, being the original southeastern corner of said survey No. 683, for the southeastern corner of this survey.

Thence with the meanders of said northern shore of Nueces Bay, along ordinary tide line, N.75°30'W., 25.7 vs; N.32°10'W., 32.9 vs; N.78°45'W., 26.3 vs; S.76°48'W., 50 vs; N.59°26'W., 268.1 vs; N.32°W., 46.8 vs; N.48°10'W., 90 vs; N.30°59'E., 593.7 vs; N.14°E., 347.4 vs; N.28°W., 79.2 vs; N.4°30'E., 237.6 vs; N.58°15'W., 264.6 vs; N.43°50'E., 147.6 vs; N.40°14'W., 122.4 vs; N.78°20'W., 117 vs; N.17°35'W., 169.2 vs; N.61°10'W., 90 vs; N.13°40'W., 198 vs; N.44°05'W., 253.8 vs; N.31°15'W., 259.2 vs; N.14°20'E., 190.8 vs; N.58°W., 210.6 vs; N.6°10'W., 208.8 vs; N.20°50'W., 255.6 vs; N.50°05'W., 340 vs; S.78°20'W., at 61.3 varas the drill hole of Guffey Well No. 2, bears south 3.23 varas; 304.2 vs; S.50°20'W., 55.8 vs; S.15°10'E., 70.2 vs; S.22°10'W., 48.6 vs; S. 68°45'W., 90 vs; N.65°30'W., 95.4 vs; N.31°W., 122.4 vs; N.58°15'W., 66.6 vs; and S.70°15'W., 95.4 varas to a 2 x 4 inch pine stake marked "B" on the eastern side, and "M" on the western side, originally set for the northwestern corner of said survey No. 683, for the northwestern corner of this survey.

Thence south through the waters of said Nueces Bay, at 33.69 varas pass the northeastern corner of survey No. 684 made for H. C. Mantor, and along the eastern boundary line of said Mantor survey, at 3457.24 varas a 2 x 4 inch pine stake marked "B" on the northern side, and "K" on the southern side, for the southwestern corner of this survey, this being the northwestern corner of survey No. 686 made for the J. M. Guffey Petroleum Company.

Thence east along the northern boundary line of said survey No. 686, through the waters of said Nueces Bay, 2118.13 varas to the place of beginning Surveyed June 2nd to 22nd, 1914.
Corrected May 24th and 25th, 1915.

Chas. Weidenmueller, Harris Peters,
Garnett Menger, Wm. Gray, Connie Cooper,
John Pons, and William Cody, Jr., Chain carriers.

I, C. F. H. v. Blucher, County Surveyor of Nueces County, Texas, do hereby certify that the foregoing survey was made according to law and that the limits, boundaries and corners, with the marks, natural and artificial, are truly described in the foregoing plat and fieldnotes, and that the same are recorded in my office in Book "B" No. 2, New Series, on pages 433 and 434.

This 14th day of June, 1915.

C. F. H. v. Blucher
County Surveyor, Nueces County, Texas.



(2)

Counter 32762

File No. 1185 (16)

Mineral Land

Nueces County

R. C. Briggs

Corrected Field Notes.

Survey No. 683

Filed June 18 1915

J. H. Walker

Acting Com'r.

J. C. Clark

File Clerk.

Correct on Map

Nueces Co.

6-21-15

Clark

Surveyor, Nueces County, Texas.

John Long and William Cody, Jr., Chainmen.

Garrett Munter, Wm. Gray, Connie Cooper,

Oliver Walden, Belcher, Harris Peters,

as certain that the foregoing survey was made according to law and that the

and corners of the same, natural and artificial, are

correctly marked and identified, and that the same are

correctly marked and identified, and that the same are

correctly marked and identified, and that the same are

correctly marked and identified, and that the same are

correctly marked and identified, and that the same are

correctly marked and identified, and that the same are

correctly marked and identified, and that the same are

6-18-15
JHMB

counter
32763

DD3

2

N

Var. 8700'S

Scale: 1/12,500 000

Sur. No. 3

Wm. W. Bell.

Sur. No. 103

B.V.X.

Sur. No. 4

R. C. Briggs
988.064

John Seguin.

2

U

E

C E S BAY.

Wm. W. Bell.

The State of Texas.

County of Nueces.

Survey No. 683.

Fieldnotes of a survey of 983.86 acres of land under the waters of Nueces Bay, made for R. C. Briggs by virtue of an oil and gas prospect application under Section 4, Chapter 173, approved April 9, 1913, and of the Acts of the Thirty-third Legislature, amendments thereto. Said survey is No. 683 in Nueces County, situated in Nueces Bay, about 7 miles N. 50° W., from the County Site.

Beginning at a 2 x 4 inch pine stake marked "B" on the East side and "M" on the Western side, the Southwestern corner of survey No. 3, in San Patricio County, made for Henry Smith by virtue of land warrant No. 9693 issued to William W. Bell, for the Northwestern corner of this survey. Thence South through the waters of said Nueces Bay, 3445.7 varas to 2 x 4 inch pine stake marked "B" on the Northern side and "K" on the Southern side, for the Southwestern corner of this survey. Thence East through the waters of said Nueces Bay, 2133.4 varas to a stake marked "B" on the Eastern and Western side, in mound of rocks, on the Northern shore of said Nueces Bay, the Northern boundary of said Nueces County, for the Southeastern corner of this survey. Thence with the meanders of said Northern shore of Nueces Bay, the Northern boundary of said Nueces County, N. 69° 56' W., 146.9 vs; N. 61° 30' W., 238.7 vs; N. 32° W., 252 vs; N. 39° E., 522 vs; N. 14° 30' E., 432 vs; N. 5° 30' W., 216 vs; N. 32° W., 378 vs; N. 87° W., 115.2 vs; N. 23° E., 93.6 vs; N. 37° W., 128 vs; S. 86° 30' W., 126 vs; N. 21° W., 604.8 vs; N. 26° 39' W., 629.1 vs; N. 41° 30' W., 576 vs; S. 79° 30' W., 558.8 vs; N. 65° 09' W., 169.2 varas to the place of beginning.

Surveyed June 2nd to 22nd 1914.

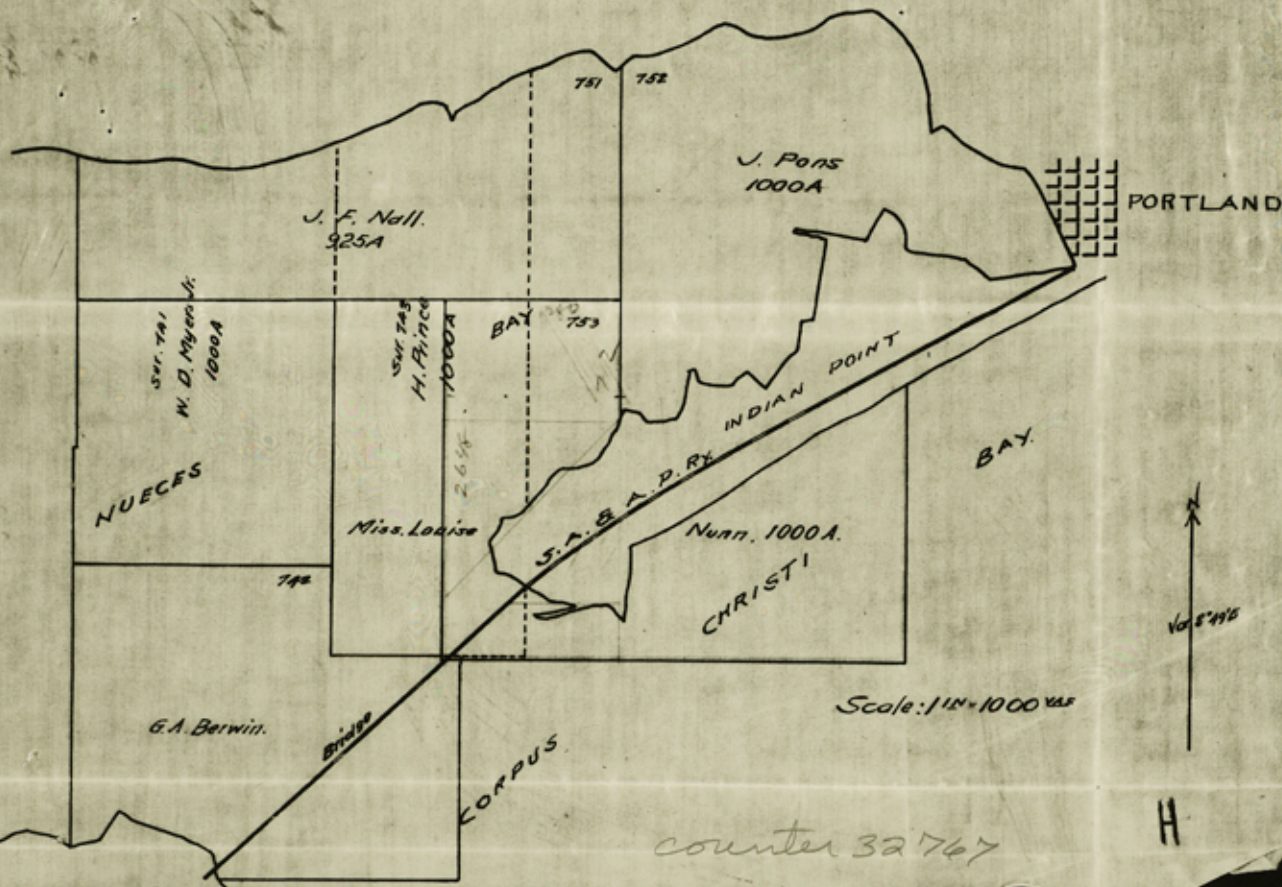
Chas. Waidenmueller, }
Harris Peters, } Chain carriers.
Garnett Menger. }

I, O. F. H. v. Blucher, County Surveyor of Nueces County, Texas, do hereby certify that the foregoing survey was made on the ground according to law and that the limits, boundaries and corners, with the marks natural and artificial, are truly described in the foregoing plat and fieldnotes, and that the same are recorded in my office in Book B, No. 2, New Series, on Page 322.

This 7th day of July, 1914.

O. F. H. v. Blucher
County Surveyor Nueces County, Texas.

8



The State of Texas,

County of Nueces.

Survey No. 753.

Fieldnotes of a survey of 1000 acres of land under the waters of Corpus Christi and Nueces Bays, made for Miss Louise Nunn by virtue of an oil and gas prospect application filed in my office on the 11th day of February, 1915, at 9:00 o'clock A.M., under Section 4, Chapter 173, approved April 9, 1913, and amendments thereto, of the Acts of the Thirty-third Legislature. Said survey is No. 753 in Nueces County about 4 miles N.30°E. from the County Seat.

Beginning at a 2 x 6 inch cypress stake marked "P" on the shore of said Nueces Bay on the Northern side of "Indian Point", the Southwestern corner of survey No. 752, made for John Pens, for a corner of this survey.

Thence with the meanders of said shore of Nueces Bay along the Northern side of said "Indian Point", S.22°05'W., 395.3 vs; S.65°32'W., 182.2 vs; N.87°48'W., 128.9 vs; S.35°02'W., 437.4 vs; S.73°32'W., 125.3 vs; S.27°42'W., 226.4 varas to the extreme South^{western} end of said "Indian Point"; S.16°43'E., 212.0 vs; S.80°18'E., 184 vs; S.38°21'E., 96.6 varas to the center of the North end of the San Antonio and Aransas Pass Railroad bridge; thence with the meanders of Corpus Christi Bay S.58°41'30"E. 262.1 vs; S.87°25'30"E., 161.6 vs; S.80°08'W., 388.1 vs; S.66°48'E., 58 vs; N.85°13'E., 163.8 vs; N.70°50'E., 212.8 vs; N.87°22'E., 175.7 vs; S.48°32'E., 141.5 vs; N.4°55'E., 540.7 vs; N.60°55'E., 900 vs; N.56°07'E., 699.8 vs; and N.30°21'E., 724.93 varas to a 2 x 4 inch pine stake marked "H" for a corner of this survey.

Thence South through the waters of said Corpus Christi Bay 2073.91 varas to a point in about 13 feet depth of water for the Southeastern corner of this survey.

Thence West through the waters of said Corpus Christi and Nueces Bays, at 3414.45 varas set a 2 x 4 inch pine stake marked "H" about 7 varas West of the center line of said San Antonio and Aransas Pass Railroad bridge, for the Southwestern corner of this survey.

Thence North through the waters of said Nueces Bay 2648.55 varas to a 2 x 4 inch pine stake marked "H" for the Northwestern corner of this survey, intersecting the Southern boundary line of survey No. 751 made for Julius F. Hall.

Thence East through the waters of said Nueces Bay with the Southern boundary line of said survey No. 751, 1279.87 varas to a 2 x 6 inch cy-

press stake marked "H", the Southeastern corner of said survey No. 751, for the Northeastern corner of this survey.

Thence South through the waters of said Nueces Bay along the Western boundary line of said survey No. 752, 712.47 varas to the place of beginning.

Surveyed March 5th, 6th, 7th, and April 24th, 26th, and 30th, 1915.

Chas. Weidenmueller,

James Koniakowski, Chain carriers.

I, C. F. H. v. Blucher, County Surveyor of Nueces County, Texas, do hereby certify that the foregoing survey was made according to law, and that the limits, boundaries and corners, with the marks, natural and artificial, are truly described in the foregoing plat and fieldnotes, and that the same are recorded in my office in Book B, No. 2, New Series, on pages 413 and 414.

This 30th day of April, 1915.

C. F. H. v. Blucher
County Surveyor, Nueces County, Texas.



counter 32768

Field Notes
FILED

MAY 1915

Lee Hawkins

Extent, in water of
Nacoches and Cooper Counties
A. & A. P. Ry. Bridge
by a survey and cut. This
is in the tracks - However there
is no survey to be any thing
on file showing grant or permit
for right of way for said Railroad
across this land - Ottumwa
District on Map of Nacoches County -
6-18-15
Clark

RECEIVED AS STATED

MAY 15 1915

GEO. W. BEAVER,

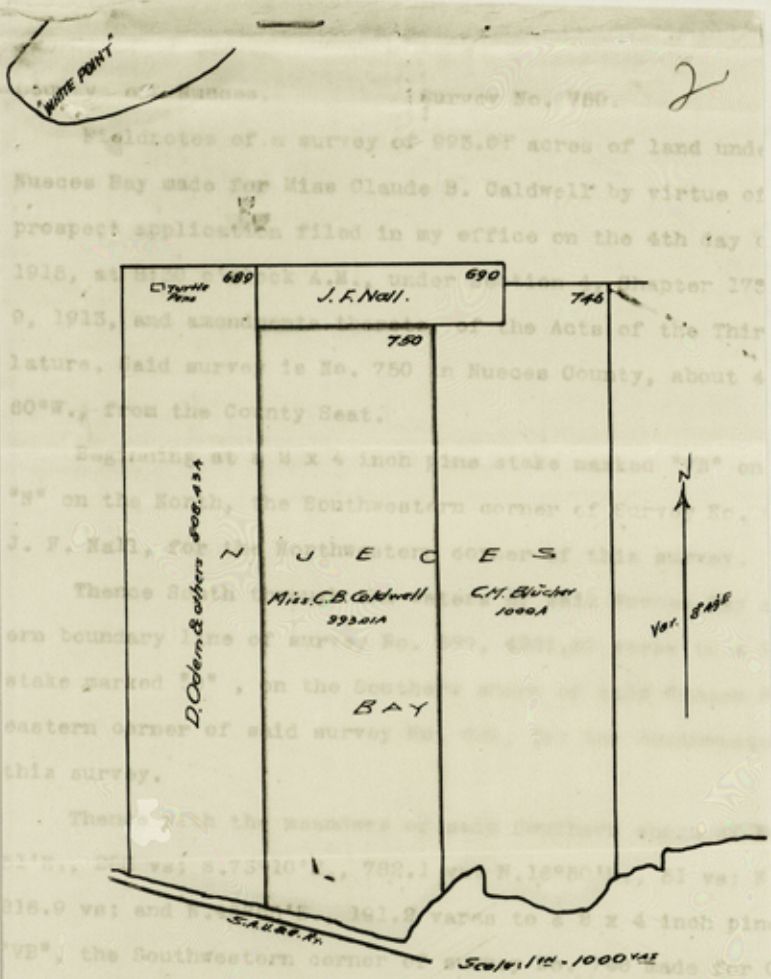
RECEIVER

6-18-15
Wm B

Counter 32769

Chas. Weidemann, Jr.
Surveyed March 24th, 25th, 26th, and April 24th, 25th, and 30th, 1915.
beginning.

on boundary line of said survey No. 283, N1/4 Sec 36 to the place of
thence south through the waters of said Nacoches Bay along the west-
for the northeastern corner of this survey.
been stake marked "N" the southeastern corner of said survey No. 281.



County 32770

St. File #50

C -

The State of Texas,

County of Nueces,

Survey No. 750.

Fieldnotes of a survey of 993.07 acres of land under the waters of Nueces Bay made for Miss Claude B. Caldwell by virtue of an oil and gas. prospect application filed in my office on the 4th day of February, 1915, at 8:30 o'clock A.M., under Section 4, Chapter 173, approved April 9, 1913, and amendments thereto, of the Acts of the Thirty-third Legislature. Said survey is No. 750 in Nueces County, about 4 1/2 miles N. 60°W., from the County Seat.

Beginning at a 2 x 4 inch pine stake marked "VB" on the South and "N" on the North, the Southwestern corner of Survey No. 690 made for J. F. Hall, for the Northwestern corner of this survey.

Thence South through the waters of said Nueces Bay along the Eastern boundary line of survey No. 689, 4221.87 varas to a 2 x 4 inch pine stake marked "O", on the Southern shore of said Nueces Bay, the Southeastern corner of said survey No. 689, for the Southwestern corner of this survey.

Thence with the meanders of said Southern shore of Nueces Bay S.80° 51'E., 288 vs; S.73°10'E., 782.1 vs; N.16°50'E., 51 vs; N.30°24'E., 216.9 vs; and N.45°55'E., 191.2 varas to a 2 x 4 inch pine stake marked "VB", the Southwestern corner of survey No. 746 made for Conrad M. v. Blucher, for the Southeastern corner of this survey.

Thence North through the waters of said Nueces Bay along the Western boundary line of said survey No. 746, 4125.24 varas to a pine stake marked "VB", the Northwestern corner of said survey No. 746, for the Northeastern corner of this survey, intersecting the Southern boundary line of said survey No. 690.

Thence West through the waters of said Nueces Bay along the Southern boundary line of said survey No. 690, 1294.82 varas to the place of beginning.

Surveyed February 8th, 15th, and April 26th, 1915.

John Pons,

Wm. Cedy, Chain carriers.

I, C. F. H. v. Blucher, County Surveyor of Nueces County, Texas, do hereby certify that the foregoing survey was made according to law, and that the limits, boundaries and corners, with the marks, natural and artificial, are truly described in the foregoing plat and fieldnotes, and that the same are recorded in my office in Book B, No. 2, New Series, on

This 27th day of April, 1915.



C. F. H. S. Dickson

County Surveyor, Kuesca County, Texas.

C-

Field Notes
FILED

APR 30 1915

A. T. ROBINSON, Commissioner.

Lee Hawkins Clerk

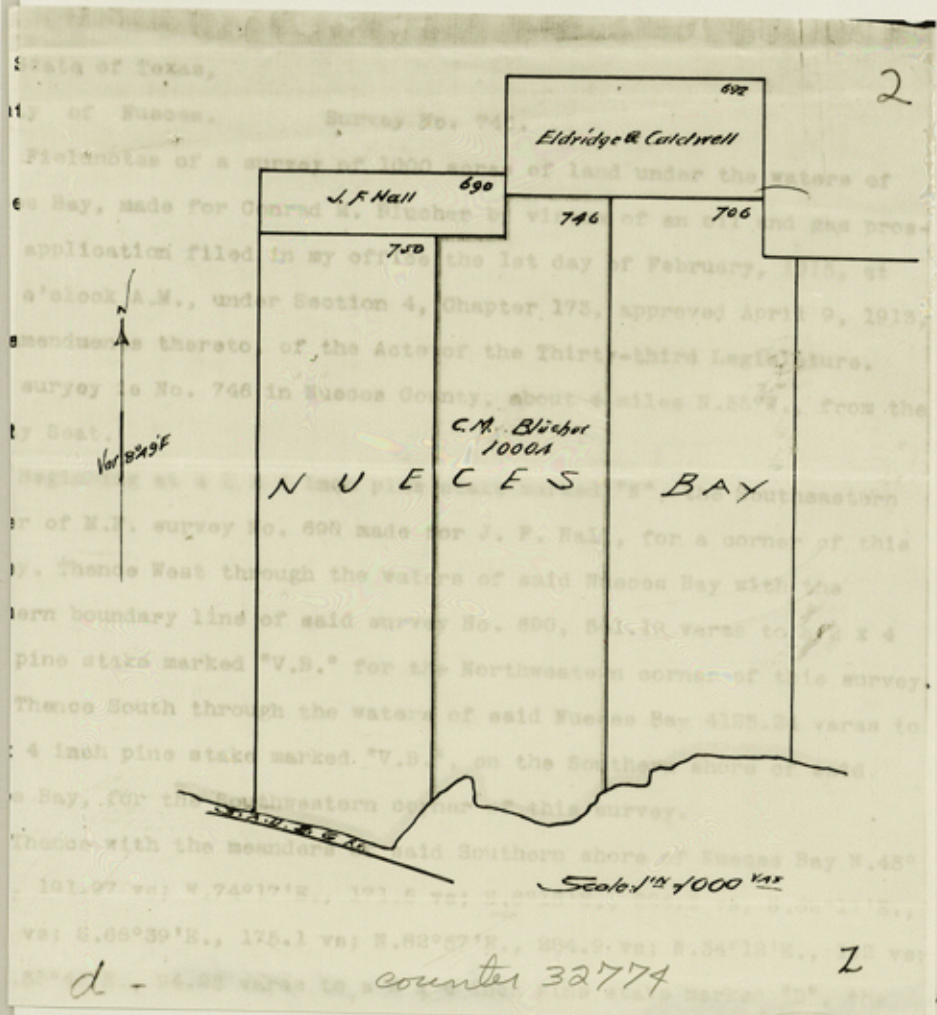
Entirely in waters of
Nueces Bay - Correct
on Map of Nueces County
5-20-15
Clock

counter 32773

c/5-18-15
1/2 Clock

2
This book was at Austin, 1915.

County Envelope, Nueces County, Texas.



d - counter 32774 2 #50

The State of Texas,

County of Nueces.

Survey No. 746.

Fieldnotes of a survey of 1000 acres of land under the waters of Nueces Bay, made for Conrad M. Blucher by virtue of an oil and gas prospect application filed in my office the 1st day of February, 1915, at 8:50 o'clock A.M., under Section 4, Chapter 173, approved April 9, 1913, and amendments thereto, of the Acts of the Thirty-third Legislature. Said survey is No. 746 in Nueces County, about 4 miles N.55°W., from the County Seat.

Beginning at a 2 x 4 inch pine stake marked "N", the Southeastern corner of M.F. survey No. 690 made for J. F. Hall, for a corner of this survey. Thence West through the waters of said Nueces Bay with the Southern boundary line of said survey No. 690, 541.19 varas to a 2 x 4 inch pine stake marked "V.B." for the Northwestern corner of this survey.

Thence South through the waters of said Nueces Bay 4125.24 varas to a 2 x 4 inch pine stake marked "V.B.", on the Southern shore of said Nueces Bay, for the Southwestern corner of this survey.

Thence with the meanders of said Southern shore of Nueces Bay N.45° 55'E., 191.97 vs; N.74°17'E., 171.5 vs; S.6°16'E., 226.2 vs; S.82°17'E., 339.7 vs; S.66°39'E., 175.1 vs; N.82°57'E., 284.9 vs; N.34°12'E., 192 vs; and N.58°41'E., 94.23 varas to a 2 x 4 inch pine stake marked "D", the Southwestern corner of said survey No. 706 made for E. L. Dennis, for the Southeastern corner of this survey.

Thence North through the waters of said Nueces Bay with the Western boundary line of said survey No. 706, 4376.92 varas to a 2 x 4 inch pine stake marked "X", the Northwestern corner of said survey No. 706, for the Northeastern corner of this survey, intersecting the Southern boundary line of survey No. 692 made for Caldwell and Eldridge.

Thence West through the waters of said Nueces Bay along the Southern boundary line of said survey No. 692, 754.97 varas to a stake marked "E", the Southwestern corner of said survey No. 692, for a corner of this survey.

Thence South through the waters of said Nueces Bay 333.8 varas to the place of beginning.

Surveyed February 8th and 15th and April 22nd, 1915.

Wm. Cody,

John Foss,

Chas. Weidenmueller, Chain carriers.

I, C. F. H. v. Blucher, County Surveyor of Nueces County, Texas, do hereby certify that the foregoing survey was made according to law, and that the limits, boundaries and corners, with the marks, natural and artificial, are truly described in the foregoing plat and fieldnotes, and that the same are recorded in my office in Book B, No. 2, New Series, on pages 405 and 406.

This 27th day of April, 1915.

C. F. H. v. Blucher

County Surveyor, Nueces County, Texas.



d-

MINERAL 1293

2

Field Notes

FILED

APR 30 1915

A. T. ROBISON, Commissioner.

Lee Hawkins, Clerk

This Survey was of April, 1913.
pages 402 and 403.

that the same are recorded in my office in Book B, No. 3, New Series, on
official, are truly described in the foregoing list and explained, and
that the same, boundaries and corners, with the marks, natural and ar-
tificial, and the foregoing survey was made according to law, and
I, A. T. Robison, Commissioner of Mineral County, Texas, do

County Surveyor, Mineral County, Texas.

Entirely in waters of
Kuer Bay - Correct on
Map of Mineral County
5-20-15
Clark

RECEIVED AS STATED

\$ 1.00

MAY -4 1915

GEO. W. BEAVER,
RECEIVER

73

5-10-15
C

5-10-15
HMB

counter 32777

(S)

Survey No. 977

The State of Texas,
County of Nueces.

Fieldnotes of a survey of 190.57 acres of land or submerged land lying along the north shore of Nueces Bay, made under instructions from the Commissioner of the General Land Office of the State of Texas under date of January 16, 1940. Said survey is situated in Nueces County, Texas, about 5 1/2 miles N.35°W. from the County Seat and embraces all the west half of Survey No. 747, in Nueces County, Texas, as described in corrected fieldnotes of said Survey No. 747, of record in the office of the County Surveyor of said Nueces County, in Book No. 3 on pages 344-346, except 9.23 acres out of the northwest portion thereof, not included in this survey, together with 1.12 acres, inclosed in this survey, which lie north of and outside said original Survey No. 747, as described in said corrected fieldnotes.

Beginning at a 2-inch by 6-inch pine stake marked "X", set in the waters of Nueces Bay for the southwest corner of Survey No. 747 in Nueces County, Texas, as described in corrected fieldnotes of said Survey No. 747, of record in the office of the County Surveyor of said Nueces County in Book No. 3 on pages 344-346 and northwest corner of Survey No. 694 in said Nueces County, of record in the office of the County Surveyor of said Nueces County in Book B No. 2, New Series, on page 333, in the east boundary line of Survey No. 685 in Nueces County, of record in the office of the County Surveyor of said Nueces County, in Book B No. 2, New Series, on pages 324 and 325, for the southwest corner of this survey, whence a 2-inch by 6-inch pine stake marked "T", the southeast corner of said Survey No. 685, bears south 178.40 varas (495.55 feet),-

Thence north through the waters of said Nueces Bay, with the west boundary line of said Survey No. 747 and east boundary line of said Survey No. 685, and of Surveys No. 974 and 973, at 1273.50 varas (3537.51 feet), the northeast corner of said Survey No. 974 and southeast corner of said Survey No. 973; at 1544 varas (4289 feet), cross the north shoreline of said Nueces Bay and enter upon made land, 1724.27 varas (4789.63 feet) to a point in a northwesterly extension of one of the shoreline meander courses of said Survey No. 747, as described in said corrected fieldnotes, for the northwest corner of this survey, whence an old post, the southeast corner of the M. M. Flores Survey No. 6 and southwest corner of the Geo. W. Fulton Survey No. 7, both in San Patricio County, Texas, and the northeast corner of said Survey No. 685 and northwest corner of said Survey No. 747, both in Nueces County, bears north 966.33 varas (2684.26 feet),-

Thence S.20°42'E., along said northwesterly extension of old meander course, at 0.55 varas (1.53 feet), the northwest extremity of said old meander course, and continuing along same, in all, 551.45 varas (1531.81 feet) to the southeast extremity of said old meander course for a corner of this survey,-

Thence S.52°01'E., continuing with the old shore meander line of said Survey No. 747, 666.44 varas (1851.23 feet) to a point for a corner of this survey, being 3.6 varas (10 feet) inland from the present shoreline of said Nueces Bay,-

Thence N.64°30'E., remaining inland from said old shore meander line of Survey No. 747 and always not less than 3.6 varas (10 feet) inland from the present shoreline, 217.27 varas (603.54 feet) to a point for a corner of this survey,-

Thence N.44°30'E., remaining inland from said old shore meander line of Survey No. 747 and always not less than 3.6 varas (10 feet) inland from the present shoreline, 108.00 varas (300.00 feet) to a point in one of said old shoreline meander courses of Survey No. 747, a part of the west boundary line of Survey No. 976, of record in the office of the County Surveyor of said Nueces County, in Book No. 3 on pages 355-357 for a corner of this survey,-

Thence S.20°15'E., with said old meander course and its southeasterly extension and west boundary line of said Survey No. 976, at 4 varas (11 feet), cross the present shoreline and enter the waters of said Nueces Bay; at 39.60 varas (110.00 feet), the southeast extremity of said old meander course, 83.30 varas (231.38 feet) to a point in the waters of said Nueces Bay, a corner of said Survey No. 976, for a corner of this survey,-

Thence south through the waters of said Nueces Bay, with the west boundary line of said Survey No. 976 and east boundary line of said west half of Survey No. 747, 890.69 varas (2474.13 feet) to a point in the south boundary line of said Survey No. 747 and north boundary line of said Survey No. 694, the southwest corner of said Survey No. 976 and southeast corner of said west half of Survey No. 747, for the southeast corner of this survey,-

Thence west through the waters of said Nueces Bay, with said south boundary line of Survey No. 747 and north boundary line of Survey No. 694, 1020.84 varas (2835.68 feet) to the place of beginning,-

Containing an area of 190.57 acres.

Surveyed January 4 to February 6, 1940.

W. R. Sparkman, - assistant.

Robert Dunlap, Howard Williams, Nick Rossi, Jesse Wright, - chaincarriers.

I, Conrad M. Blucher, County Surveyor of Nueces County, Texas, hereby certify

that the foregoing survey was made on the ground according to law and that the limits, boundaries and corners, with the marks, natural and artificial, are truly described in the foregoing plat and fieldnotes, and that the same are recorded in my office in Book No. 3 on pages 358-361, being Survey No. 977.

This 8th day of February, 1940.

Conrad M. Blucher
County Surveyor, Nueces County, Texas.

counter 32779

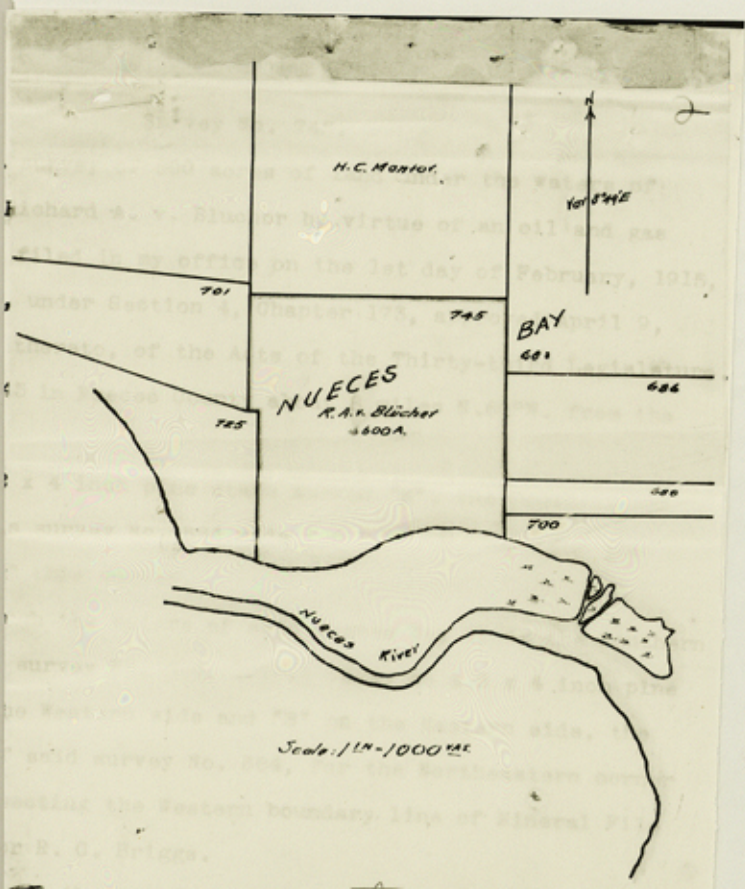
9
SUR. NO. 977-190.572

8
M. 7. 1292 (9)
and sketch
Field Notes of a subdivision
of original sur. 747 Richd
A. von Blucher which is
now designated herein as
survey 977 of 190.572
(which covers the W. Pt.
of orig. sur. 747.)

Filed 2/11/40
Bacon Giles
Comm
By Rauer
Cth

BLUCHER ENGINEERING CO.
CIVIL ENGINEERS & SURVEYORS
CONRAD M. BLUCHER, COUNTY SURVEYOR
CORPUS CHRISTI, TEXAS

counted 32780



T counter 32781

Nueces Co. Sb. File #50

The State of Texas,

County of Nueces,

Survey No. 745.

Fieldnotes of a survey of 800 acres of land under the waters of Nueces Bay made for Richard A. v. Blucher by virtue of an oil and gas prospect application filed in my office on the 1st day of February, 1915, at 8:51 o'clock A.M., under Section 4, Chapter 173, approved April 9, 1913, and amendments thereto, of the Acts of the Thirty-third Legislature. Said survey is No. 745 in Nueces County about 8 miles N.60°W. from the County Seat.

Beginning at a 2 x 4 inch pine stake marked "M", the Southwestern corner of Mineral File survey No. 684 made for H. C. Mantor, for the Northwestern corner of this survey.

Thence East through the waters of said Nueces Bay along the Southern boundary line of said survey No. 684, 1900.8 varas to a 2 x 4 inch pine stake marked "M" on the Western side and "B" on the Eastern side, the Southeastern corner of said survey No. 684, for the Northeastern corner of this survey, intersecting the Western boundary line of Mineral File survey No. 683 made for R. C. Briggs.

Thence South through the waters of said Nueces Bay along the Western boundary line of said survey No. 683, and along the Western boundary lines of Mineral File surveys Nos. 686, 688, and 700, 1736.67 varas to the Southern shore of said Nueces Bay, a pine stake marked "1 + 17.55", a corner of said survey No. 700, for the Southeastern corner of this survey.

Thence with the meanders of the said Southern shore of Nueces Bay N.80°17'W., 455.3 vs; S.75°43'W., 384.5 vs; S.63°07'W., 455.6 vs; S.87°12'W., 468.5 vs; and N.72°03'W., 130.2 varas to a 2 x 4 inch pine stake marked "D" on the Western side and "B" on the Eastern side, the Southeastern corner of Mineral File survey No. 725 made for Peter J. Duffy, for the Southwestern corner of this survey.

Thence North through the waters of said Nueces Bay along the Eastern boundary line of said survey No. 725, 1093.54 varas to a pine stake, the Northeastern corner of said survey No. 725, for a corner of this survey.

Thence West through the waters of said Nueces Bay along a portion of the Northern boundary line of said survey No. 725, 82.27 varas to a pine stake, the Southern corner of Mineral File survey No. 701 made for W. A. Gustis, for a corner of this survey.

Thence North through the waters of said Nueces Bay along the Eastern boundary line of ^{said} survey No. 701, 850.01 varas to the place of beginning.

Surveyed February 22d and April 23rd, 1915.

Wm. Gody,

John Pons, Chain carriers.

I, C. F. H. v. Blucher, County Surveyor of Nueces County, Texas, do hereby certify that the foregoing survey was made according to law, and that the limits, boundaries and corners, with the marks, natural and artificial, are truly described in the foregoing plat and fieldnotes, and that the same are recorded in my office in Book B, No. 2, New Series, on pages 403 and 404.

This 27th day of April, 1915.



C. F. H. v. Blucher

County Surveyor, Nueces County, Texas.

Field Notes
FILED

MAY 1 1915

A. T. EUBANK, Commissioner.

Lee Hawkins ClerkThis entry was at Vicksburg, Miss.
taken 403 and 404.

that the same are recorded in my office in book H, No. 3, New Series, on
folios 1, are truly described in the foregoing list and descriptions, and
that the limits, boundaries and corners, with the marks, natural and ar-
tificial, of the foregoing survey are, more according to law, and

I, G. W. H. A. Bishop, County Surveyor of Monroe County, Texas, do
hereby certify that the foregoing survey is, more according to law, and

John Jones,
County Clerk.

Surveyed by Bishop and John Jones, 1915.

Entirely in waters of
Queen Bay - Conflicts
with M. F. 1301 W. R. Cochran
otherwise correct on map
of Queen County 5-20-15
J. Clark

RECEIVED AS STATED

MAY -4 1915

GEO. W. BEAVER,

RECEIVER

5-18-15
J. Clark

Counter 132787

The State of Texas,

County of Nueces.

Survey No. 740.

Fieldnotes of a survey of 281.8 acres of land under the waters of Red Fish Bay, made for O. C. McLeod, by virtue of an oil and gas prospect application filed in my office on the 7th day of January, 1915, at 9:00 o'clock A.M., under Section 4, Chapter 173, approved April 9, 1913, and amendments thereto, of the Acts of the Thirty-third Legislature. Said survey is No. 740 in Nueces County, about 19 miles N.65°E. from the County Seat.

Beginning at a 2 x 4 inch pine stake marked "X", on the shore of said Red Fish Bay, the Northern corner of survey No. 650 in the name of the Aransas Pass Channel and Dock Company, for the Western corner of this survey.

Thence with the meanders of the shore of said Red Fish Bay, N.37°56'E., 448.1 vs; N.30°23'E., 147.6 vs; N.43°49'E., 730.8 vs; N.4°24'W., 82.8 vs; N.40°55'E., 514.8 vs; N.33°05'E., 262.8 vs; N.48°01'E., 104.4 vs; N.14°03'E., 99 vs; N.25°45'E., 403.2 vs; N.31°19'E., 216.0 vs; N.43°38'E., 504.0 vs; N.40°15'E., 245.1 vs; N.2°36'E., 196.2 vs; N.11°06'W., 207 vs; N.13°46'E., 345.6 vs; N.38°02'E., 262 vs; N.32°09'E., 288 vs; N.37°17'E., 279 vs; N.42°07'E., 259.5 varas to a 2 x 4 inch pine stake marked "X" for the Northern corner of this survey.

Thence S.74°43'E., through the waters of said Red Fish Bay, 216.0 varas to a 2 x 4 inch pine stake marked "X", for the Eastern corner of this survey.

Thence S.19°56'W., through the waters of said Red Fish Bay, 5312.1 varas to a 2 x 4 inch pine stake marked "X", for the Southern corner of this survey.

Thence N.74°43'W., through the waters of said Red Fish Bay, at 127.8 varas pass a corner of said survey No. 650; at 600 varas the place of beginning.

Surveyed Feb. 25th, March 3rd and 31st, 1915.

John Pons,)
Wm. Cody,) Chain carriers.

I, C. F. H. v. Blucher, County Surveyor of Nueces County, Texas, do hereby certify that the foregoing survey was made according to law, and that the limits, boundaries and corners, with the marks, natural and artificial, are truly described in the foregoing plat and fieldnotes, and

(1)

that the same are recorded in my office in Book B, No. 2, New Series, on pages 395 and 396.

This 2nd day of April, 1915.



C. F. H. v. Blucher
County Surveyor, Nueces County, Texas.

(2)

counter 32785

MINERAL File No 1285 (2)

Field Notes

FILED

APR 9 - 1915

A. T. EDWARDS, COMMISSIONER.

Lee Hawkins, Ore

*Cancelled by
Cor. F. notes*

RECEIVED AS STATED

\$ 1.00

APR 15 1915

GEO. W. BEAVER,
RECEIVER

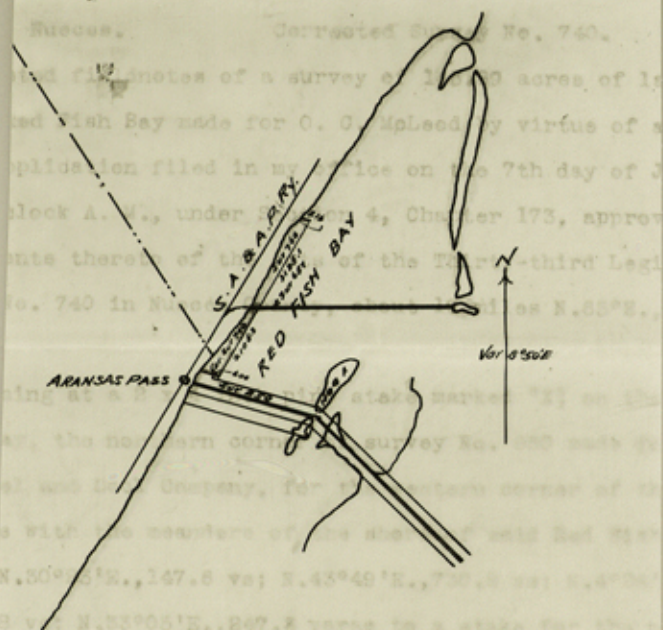
*Doubt close
Error Lat 338 m
" Dep 741 "
4/24/15
HMB*

counter 32786

*The subject of this note
before 300 and 300.*

County, Phillips, Kansas County, Texas.

but the name was recorded in my office in Book B, No. 5, New Berlin, Ore.



The State of Texas,

County of Nueces.

Corrected Survey No. 740.

Corrected fieldnotes of a survey of 145.68 acres of land under the waters of Red Fish Bay made for O. C. McLeod by virtue of an oil and gas prospect application filed in my office on the 7th day of January, 1915; at 9:00 o'clock A. M., under Section 4, Chapter 173, approved April 9, 1913, and amendments thereto of the Acts of the Thirty-third Legislature. Said survey is No. 740 in Nueces County, about 19 miles N.65°E., from the county seat.

Beginning at a 2 x 4 inch pine stake marked "X" on the shore of said Red Fish Bay, the northern corner of survey No. 650 made for the Aransas Pass Channel and Dock Company, for the western corner of this survey.

Thence with the meanders of the shore of said Red Fish Bay, N.37°56'E., 448.1 vs; N.30°23'E., 147.6 vs; N.43°49'E., 730.8 vs; N.4°24'W., 82.8 vs; N.40°55'E., 514.8 vs; N.33°05'E., 247.3 varas to a stake for the northern corner of this survey.

Thence east, at 48.75 varas pass the southwestern corner of survey No. 657 made for the Aransas Harbor Terminal Railway Company; at 269.72 varas a stake in the southern boundary line of said survey No. 657 for the northeastern corner of this survey.

Thence S.28°46'W., through the waters of said Red Fish Bay, 2105.20 varas to a 2 x 4 inch pine stake marked "X" for the southern corner of this survey.

Thence N.74°43'W., through the waters of said Red Fish Bay, at 127.8 varas pass a corner of said survey No. 650; at 600 varas the place of beginning.

Surveyed, February 25th, March 3rd, and 31st, 1915.

Corrected May 19th 1915.

John Pons,

Wm. Cody, Chain carriers.

I, C. F. H. v. Blucher, County Surveyor of Nueces County, Texas, do hereby certify that the foregoing survey was made according to law and that the limits, boundaries and corners, with the marks, natural and artificial, are truly described in the foregoing plat and fieldnotes, and that the same are recorded in my office in Book "B" No. 2, New Series, on pages 425 and 426.

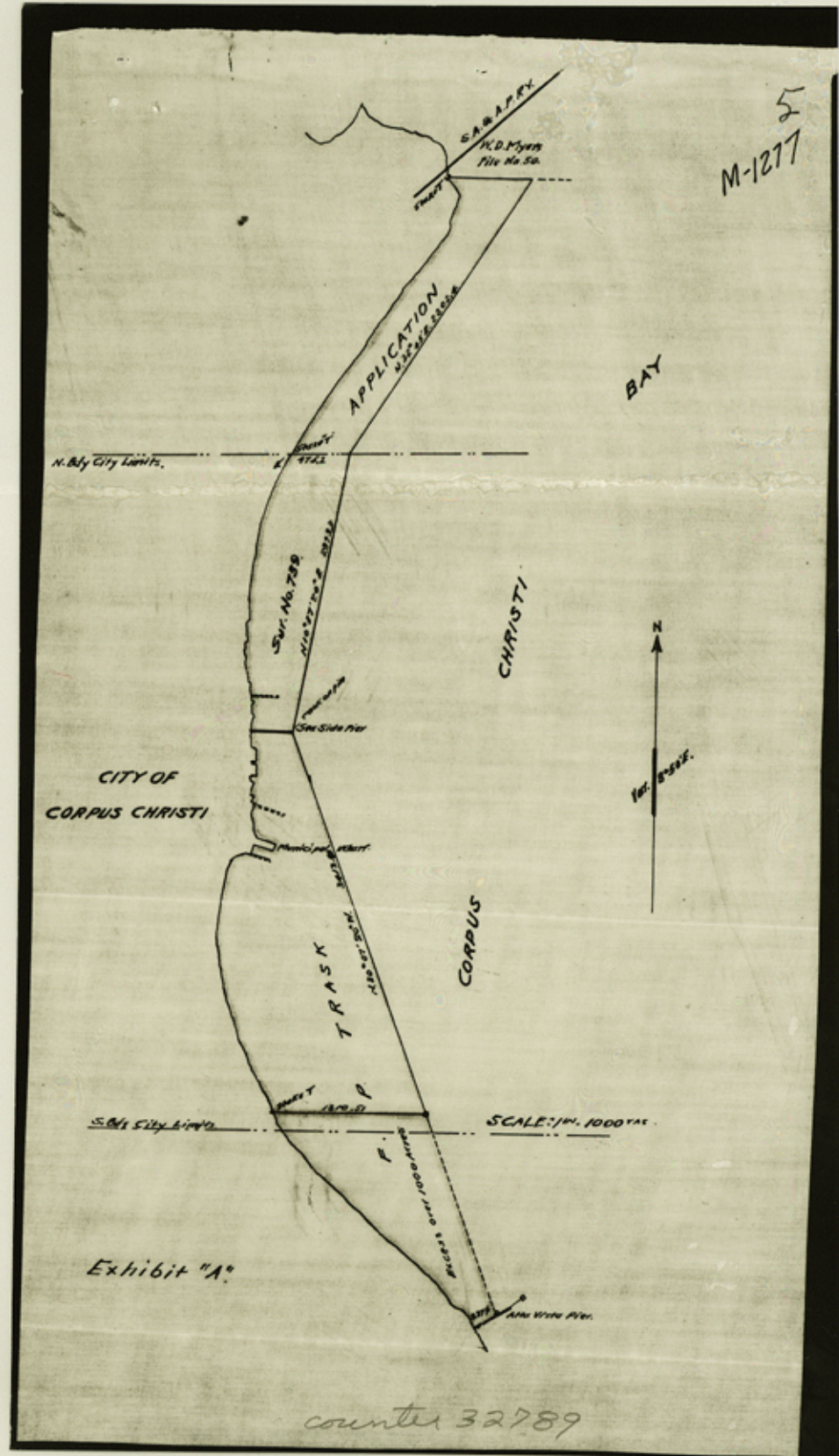
This 20th day of May, 1915.

C. F. H. v. Blucher
County Surveyor, Nueces County, Texas.



counter
32787

5
M-1277



Abstract No. 57. File #50

The State of Texas,
County of Nueces.

I, O. F. H. v. Blucher, County Surveyor of Nueces County, do hereby
certify that the annexed plat marked Exhibit "A", is a true and correct
representation of the territory embraced by the application filed in my
office by F. P. Trask on the 7th day of January 1915, at 9:40 o'clock
A. M., under Section 4, Chapter 173, approved April 9, 1913, and amend-
ments thereto, and the survey made by virtue of said application.

This 13th day of May, 1915.

O. F. H. v. Blucher
County Surveyor Nueces County, Texas.



File No. 1277
Mineral Land
Nueces County
F. P. Trask
Surveyor Certificate & Sketch
Corrected Notes
Survey No. 137
Filed May 15 1915
J. P. Blucher
Com'r.
P. C. Clark
File Clerk.

counter 32790


M-1277²

BAY

CHRISTI

CORPUS

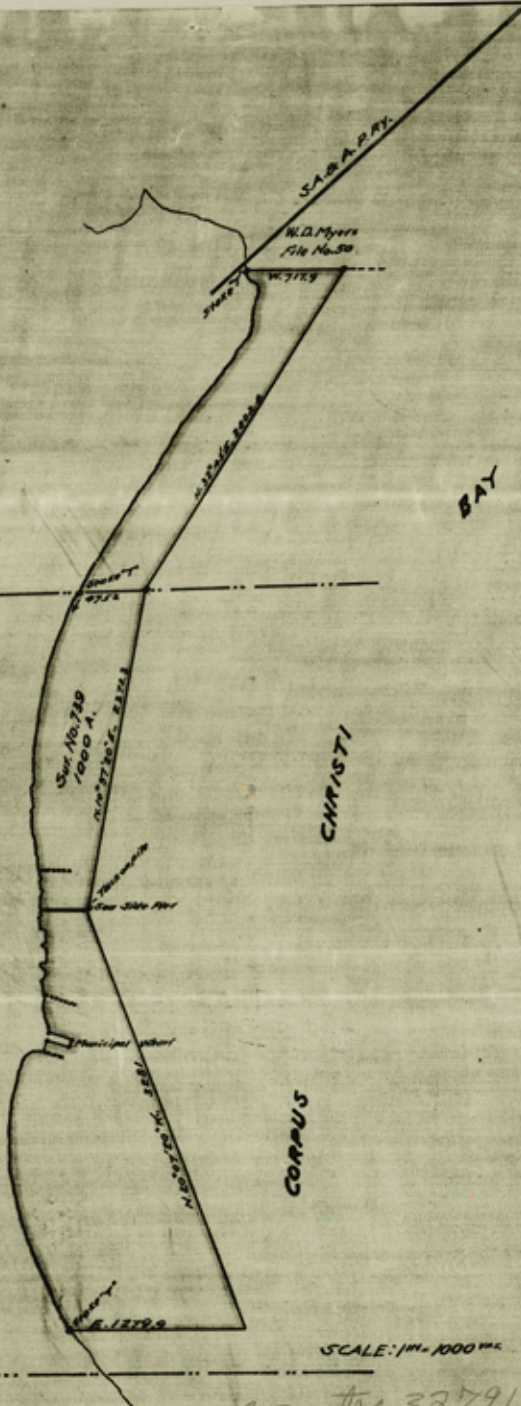
CITY OF
CORPUS CHRISTI



South Side, City of Corpus Christi

SCALE: 1 in. = 1000 ft.

counter 32791



The State of Texas,

County of Nueces.

Survey No. 739.

Fieldnotes of a survey of 1000 acres of land under the waters of Corpus Christi Bay made for F. P. Trask by virtue of an oil and gas prospect application filed in my office the 7th day of January, 1915, at 9:40 o'clock A.M. under Section 4, Chapter 173, approved April 9, 1913, and amendments thereto of the Acts of the Thirty-third Legislature. Said survey is No. 739 in Nueces County partly within the boundaries of the County Seat.

Beginning at a 1 1/2 x 6 inch cypress stake marked "T", at the intersection of the Northern boundary line of the limits of the City of Corpus Christi and the shore of Corpus Christi Bay, for a corner of this survey, whence a stone monument marking said limits of the City of Corpus Christi bears N.89°03'20"E., 11.7 varas.

Thence with the meanders of said Corpus Christi Bay S.28°01'W., 33.1 vs; S.13°46'W., 42.5 vs; S.34°35'W., 30.3 vs; S.60°35'W., 28.1 vs; S.17°15'W., 38.5 vs; S.22°49'W., 216 vs; S.18°42'W., 257 vs; S.8°01'W., 100.4 vs; S.29°07'W., 48.2 vs; S.6°19'W., 135.4 vs; S.4°58'W., 70.5 vs; S.12°05'W., 152.3 vs; S.1°07'E., 57.8 vs; S.79°04'W., 9.4 vs; S.5°09'W., 114.5 vs; S.3°16'E., 106.2 vs; S.10°09'W., 79.2 vs; S.2°26'W., 88.9 vs; S.13°20'E., 29.9 vs; S.1°09'W., 63.8 vs; S.79°42'W., 10.8 vs; S.5°03'E., 68.7 vs; S.79°42'W., 6.8 vs; S.1°22'W., 85 vs; S.10°23'E., 193.3 vs; N.79°37'E. 12.6 vs; S.5°41'E., 41.7 vs; S.79°37'W., 9 vs; S.10°23'E., 71.3 vs; S.24°12'W., 21.8 vs; S.12°23'E., 40.6 vs; N.79°37'E., 14.4 vs; S.3°07'E., 18 vs; S.78°52'W., 11.5 vs; S.12°23'E., 40 vs; S.2°47'W., 35.3 vs; S.39°E., 23 vs; S.1°20'W., 70.6 varas, 0.7 varas North of foot of Seaside Pier; S.34°05'E., 23.9 vs; S.89°45'E., 15.9 vs; S.3°19'E., 18 vs; N.89°45'W., 16.2 vs; S.2°22'E., 92.7 vs; S.88°52'E., 6.1 vs; S.2°06'E., 19.7 vs; S.88°12'E. 50 vs; S.0°32'W., 106.4 vs; N.88°12'W., 42.5 vs; S.1°06'W., 24.9 vs; S.89°18'E., 42.5 vs; S.1°18'W., 107.6 vs; N.89°21'W., 48.3 vs; S.17°34'W., 26.2 vs; S.71°12'E., 49.7 vs; S.16°46'W., 108.6 vs; N.72°37'W., 15.1 vs; S.17°26'W., 19.7 vs; S.74°39'E., 13.7 vs; S.10°49'W., 18.6 vs; S.74°39'E. 28 vs; S.17°21'W., 72 vs; N.74°39'E., 24.2 vs; S.17°14'W., 22.8 vs; S.1°37'E., 57.2 vs; S.12°16'W., 38.5 vs; S.17°06'E., 145.4 vs; S.3°47'W., 33.5 varas to North side of Municipal Wharf for a corner of this survey. Thence S.72°36'E., 175.3 varas to Northeast corner of said Municipal Wharf for a corner of this survey. Thence S.17°14'W., 70.4 varas to

Southeast corner of said Municipal Wharf for a corner of this survey.

Thence N.72°42'W., 175.3 vs; S.21°12'W., 75.6 vs; S.73°26'W., 137.9 vs; S.25°08'W., 144 vs; S.16°43'W., 131.8 vs; S.10°02'W., 83.2 vs; S.4°37'W. 221.4 vs; S.3°14'E., 99 vs; S.00°31'E., 173.6 vs; S.8°53'E., 122.8 vs; S.12°45'E., 234.4 vs; S.13°36'E., 118.8 vs; S.19°57'E., 189.4 vs; S.22°43'E., 468 vs; S.29°21'E., 144 vs; and S.37°12'E., 57.6 varas to a 2 x 6 inch cypress stake marked "T", for the Southwestern corner of this survey

Thence East through the waters of Corpus Christi Bay 1279.9 varas to a point in water about 11 feet deep for the Southeastern corner of this survey.

Thence N.20°07'20"W., through the waters of said Corpus Christi Bay 3281 varas to a tack in the Easternmost pile of the said Seaside Pier for a corner of this survey.

Thence N.10°37'20"E., through the waters of said Corpus Christi Bay 2373.3 varas to a point in water about 9 feet deep for a corner of this survey, intersecting the Northern boundary line of said limits of the City of Corpus Christi, and whence said stake at the beginning point of these fieldnotes bears S.89°03'20"W., 475.2 varas.

Thence N.32°45'E., through the waters of said Corpus Christi Bay 2802.4 varas to a point in water about .3 feet deep, for the Northeastern corner of this survey, intersecting the Southern boundary line of a Mineral File originally made by W. D. Myers and numbered 50 in my office.

Thence West through the waters of said Corpus Christi Bay with the Southern boundary line of said Mineral File No. 50, 717.9 varas to a 2 x 6 inch cypress stake marked "T" on the shore of said Corpus Christi Bay, for the Northwestern corner of this survey.

Thence with the meanders of the shore of said Corpus Christi Bay, S.23°53'E., 96.5 vs; S.53°49'E., 50.4 vs; S.1°47'W., 72 vs; S.20°47'W., 184.3 vs; S.22°54'E., 41.8 vs; S.19°48'W., 112 vs; S.48°47'W., 50 vs; S.37°37'W., 570.2 vs; S.34°13'W., 272.9 vs; S.32°W., 36 vs; S.31°21'W., 184 vs; S.37°17'W., 178.2 vs; S.32°37'W., 176.8 vs; S.38°11'W., 47.1 vs; S.32°04'W., 570.2 vs; and S.28°01'W., 169.6 varas to the place of beginning.

Surveyed March 15th, 16th, 17th, 19th, and 30th, 1915.

Chas. Weidenmueller,

W. S. Gray,

Chain carriers.

2
M-1277

I, C. F. H. v. Blucher, County Surveyor of Nueces County, Texas, do hereby certify that the foregoing survey was made according to law, and that the limits, boundaries and corners, with the marks, natural and artificial, are truly described in the foregoing plat and fieldnotes, and that the same are recorded in my office in Book B, No. 2, New Series, on pages 393, 394, and 395.

This 1st day of April, 1915.



C. F. H. v. Blucher
County Surveyor, Nueces County, Texas.

MINERAL 1277

Field Notes

FILED

APR 5 - 1915

See Hawkins

Corrected by Dr. Frank Oyster

4

M-1277

NUECES BAY

S.A. & A. FRY.

H.D. Flynn
File No. 30

W. 1000

ATTEMPTED

BAY

City Limits

W. 1000

CHRISTI


CITY OF
CORPUS CHRISTI

San Pedro River

CORPUS

City Limits

Scale: 1 in. = 1000 yds



counter 32794

The State of Texas,

County of Nueces. Corrected Survey No. 739.

M-1277 4

Corrected fieldnotes of a survey of 1000 acres of land under the waters of Corpus Christi Bay made for F. P. Trask by virtue of an oil and gas prospect application filed in my office the 7th day of January, 1915, at 9:40 o'clock A.M. under Section 4, Chapter 173, approved April 9, 1913, and amendments thereto, of the Acts of the Thirty-third Legislature. Said survey is Corrected Survey No. 739 in Nueces County partly within the boundaries of the County Seat.

Beginning at a 1 1/2 x 6 inch cypress stake marked "T", at the intersection of the Northern boundary line of the limits of the City of Corpus Christi and the shore of Corpus Christi Bay, for a corner of this survey, whence a stone monument marking said limits of the City of Corpus Christi bears N.89°03'20"E., 11.7 varas.

Thence with the meanders of said Corpus Christi Bay S.28°01'W., 33.1 vs; S.13°46'W., 42.5 vs; S.34°35'W., 30.3 vs; S.60°35'W., 28.1 vs; S.17°15'W., 38.5 vs; S.22°48'W., 216 vs; S.18°42'W., 257 vs; S.8°01'W., 100.4 vs; S.29°07'W., 48.2 vs; S.6°19'W., 135.4 vs; S.4°58'W., 70.5 vs; S.12°05'W., 152.3 vs; S.1°07'E., 57.8 vs; S.79°04'W., 9.4 vs; S.5°09'W., 114.5 vs; S.3°16'E., 106.2 vs; S.10°09'W., 79.2 vs; S.2°26'W., 88.9 vs; S.13°20'E., 29.9 vs; S.1°09'W., 63.8 vs; S.79°42'W., 10.8 vs; S.5°03'E., 68.7 vs; S.79°42'W., 6.8 vs; S.1°22'W., 85 vs; S.10°23'E., 193.3 vs; N.79°37'E., 12.6 vs; S.5°41'E., 41.7 vs; S.79°37'W., 9 vs; S.10°23'E., 71.3 vs; S.24°12'W., 21.2 vs; S.12°23'E., 40.6 vs; N.79°37'E., 14.4 vs; S.3°07'E., 18 vs; S.78°52'W., 11.5 vs; S.12°23'E., 40 vs; S.2°47'W., 35.3 vs; S.39°E., 23 vs; S.1°20'W., 70.6 varas, 0.7 varas North of foot of Seaside Pier; S.34°05'E., 23.9 vs; S.89°45'E., 15.9 vs; S.3°19'E., 18 vs; N.89°45'W., 16.2 vs; S.2°22'E., 92.7 vs; S.88°52'E., 6.1 vs; S.2°06'E., 19.7 vs; S.88°12'E., 50 vs; S.0°32'W., 106.4 vs; N.88°12'W., 42.5 vs; S.1°06'W., 24.9 vs; S.89°18'E., 42.5 vs; S.1°18'W., 107.6 vs; N.89°21'W., 48.3 vs; S.17°34'W., 26.2 vs; S.71°12'E., 49.7 vs; S.16°46'W., 108.6 vs; N.72°37'W., 15.1 vs; S.17°26'W., 19.7 vs; S.74°39'E., 13.7 vs; S.10°49'W., 18.6 vs; S.74°39'E., 26 vs; S.17°21'W., 72 vs; N.74°39'E., 24.2 vs; S.17°14'W., 22.8 vs; S.1°37'E., 57.2 vs; S.12°15'W., 38.5 vs; S.17°06'E., 145.4 vs; S.3°47'W., 33.5 varas to North side of Municipal Wharf for a corner of this survey. Thence S.72°36'E., 175.3 varas to Northeast corner of said Municipal Wharf for a corner of this survey. Thence S.17°14'W., 70.4 varas to Southeast corner

of said Municipal Wharf for a corner of this survey. Thence N.72°42'W., 175.3 vs; S.21°12'W., 75.6 vs; S.73°26'W., 137.9 vs; S.25°08'W., 144 vs; S.16°43'W., 131.8 vs; S.10°02'W., 83.2 vs; S.4°37'W., 221.4 vs; S.3°14'E., 99 vs; S.00°31'E., 173.5 vs; S.6°53'E., 122.8 vs; S.12°45'E., 234.4 vs; S.13°36'E., 118.8 vs; S.19°57'E., 189.4 vs; S.22°43'E., 468 vs; S.29°21'E., 144 vs; and S.37°12'E., 72 varas; and S.25°57'E., 144.8 varas to a 2 x 6 inch cypress stake marked "T", for the Southwestern corner of this survey.

Thence East through the waters of Corpus Christi Bay 1310.5 varas to a point in water about 11 feet deep for the Southeastern corner of this survey.

Thence N.20°07'20"W., through the waters of said Corpus Christi Bay 3413.8 varas to a tack in the Easternmost pile of the said Seaside Pier for a corner of this survey.

Thence N.10°37'20"E., through the waters of said Corpus Christi Bay 2373.3 varas to a point in water about 9 feet deep for a corner of this survey, intersecting the Northern boundary line of said limits of the City of Corpus Christi, and whence said stake at the beginning point of these fieldnotes bears S.89°03'20"W., 475.2 varas.

Thence N.32°45'E., through the waters of said Corpus Christi Bay 2802.4 varas to a point in water about 3 feet deep, for the Northeastern corner of this survey, intersecting the Southern boundary line of a Mineral File originally made by W. D. Myers and numbered 50 in my office.

Thence West through the waters of said Corpus Christi Bay with the Southern boundary line of said Mineral File No. 50, 717.9 varas to a 2 x 6 inch cypress stake marked "T" on the shore of said Corpus Christi Bay, for the Northwestern corner of this survey.

Thence with the meanders of the shore of said Corpus Christi Bay, S.23°53'E., 96.5 vs; S.53°49'E., 50.4 vs; S.1°47'W., 72 vs; S.20°47'W., 184.3 vs; S.22°54'E., 41.8 vs; S.19°48'W., 112 vs; S.48°47'W., 50 vs; S.37°37'W., 570.2 vs; S.34°13'W., 272.9 vs; S.32°W., 36 vs; S.31°21'W., 184 vs; S.37°17'W., 178.2 vs; S.32°37'W., 176.8 vs; S.38°11'W., 47.1 vs; S.32°04'W., 570.2 vs; and S.28°01'W., 169.6 varas to the place of beginning. Surveyed March 15th, 16th, 17th, 19th, and 30th, 1915. Corrected April 13, 1915.

Chas. Weidenmueller,

W. S. Gray,

Chain carriers.

I, C. F. H. v. Blucher, County Surveyor of Nueces County, Texas, do hereby certify that the foregoing survey was made according to law, and

that the limits, boundaries and corners, with the marks, natural and artificial, are truly described in the foregoing plat and fieldnotes, and that the same are recorded in my office in Book B, No. 2, New Series, on pages 400 and 401.

This 13th day of April, 1915.

C. F. N. S. Blücher

County Surveyor, Nueces County, Texas.



File No. 1277
Mineral
Nueces County
F. P. Frank
Corrected Field Notes.
Survey No. 739
Filed April 22, 1915
J. E. Robinson
Com'r.
S. C. Clark
File Clerk.

Call in Water of Copan Christie Bay along the shore in front of the City of Copan Christie, and appear to be partly within the limits of that City. Application calls to extend south along shore line to Alta Vista Bay, which is not called for in the field notes or shown on plat attached, hence it is uncertain as to whether or not the application covers all the territory embraced in these field notes. Otherwise correct on map of Nueces Bay.

RECEIVED 7m

JAN 20 1940

The State of Texas,

County of Nueces.

Corrected fieldnotes of Survey No. 747, situated in Nueces County, Texas, under the waters of Nueces Bay, about 5 1/2 miles northwest from the County Seat. Said survey was originally made for Richard A. v. Blucher in February and April, 1915, under and by virtue of Section 4, Chapter 173, Acts of the Thirty-third Legislature, and amendments thereto and recorded in the office of the County Surveyor of said Nueces County in Book B No. 2, New Series, on pages 406 and 407.

Beginning on the northern shore of Nueces Bay at a mesquite post 12 inches high and 8 inches in diameter, marked "V", the southeastern corner of Survey No. 6 in San Patricio County, made by virtue of Land Warrant No. 2431, issued to M. M. Flores, and the southwestern corner of Survey No. 7 in San Patricio County, made for Geo. W. Fulton by virtue of Land Warrant No. 666, the northeastern corner of M. F. Survey No. 685, for the northwestern corner of this survey,-

Thence south through the waters of said Nueces Bay, along the eastern boundary line of said M. F. Survey No. 685, 2690.6 varas to a 2 x 4 inch pine stake marked "GB", the northwestern corner of Survey No. 694, made for Geo. A. v. Blucher and others, for the southwestern corner of this survey,-

Thence east through the waters of said Nueces Bay, along the northern boundary line of said Survey No. 694, 1846.56 varas to a 2 x 4 inch pine stake marked "GB", the northeastern corner of said Survey No. 694, intersecting the western boundary line of M. F. Survey No. 707, made for Clint Haynie, for the southeastern corner of this survey,-

Thence north through the waters of said Nueces Bay, along the western boundary line of said Survey No. 707, 1267.56 varas to a 6 inch iron pipe on said northern shore of Nueces Bay, the southeastern corner of said Survey No. 7, for the northeastern corner of this survey,-

Thence with the meanders of said northern shore of Nueces Bay, N.81°30'W. 490.0 varas; N.88°19'W. 139.25 varas; S.84°31'W. 358.2 varas; S.20°15'E. 403.1 varas; S.60°01'W. 303.0 varas; N.52°01'W. 695.7 varas; N.20°42'W. 550.9 varas; N.0°59'E. 269.7 varas; N.36°12'E. 134.3 varas; N.1°31'E. 438.2 varas; N.32°25'W. 178.6 varas to the place of beginning,-

Containing an area of 397.36 acres.

Surveyed April 6 - July 19, 1939.

Robert Dunlap, Nick Rossi, Howard Williams,- chaincarriers.

I, Conrad M. Blucher, County Surveyor of Nueces County, Texas, hereby certify that

the foregoing survey was made according to law, and that the limits, boundaries and corners, with the marks, natural and artificial, are truly described in the foregoing plat and fieldnotes, and that the same are recorded in my office in Book No. 3, on pages 344, 345 and 346. (For plat see Book B No. 2, New Series, page 406.)

This 12th day of January, 1940.

Conrad M. Blucher

County Surveyor, Nueces County, Texas.

counter 32797

Min. File No. 1292

Nueces County

Corrected Field Notes

Survey No. 747

Filed Jan. 20-, 1940.

BASCOM GILES, Com'r

Attles

File Clerk

Correct on Map for 39736 Acres
3-1-40-Attles.

I² © 3-1-40
© T.A.

BLUCHER ENGINEERING CO.
CIVIL ENGINEERS & SURVEYORS
CONRAD M. BLUCHER, COUNTY SURVEYOR
CORPUS CHRISTI, TEXAS

counter
32798

The State of Texas,
County of Nueces.

Fieldnotes of a survey of 198.68 acres of land or submerged land lying along the north shore of Nueces Bay, made under instructions from the Commissioner of the General Land Office of the State of Texas under date of January 16, 1940. Said survey is situated in Nueces County, Texas, about 5 1/2 miles N.35°W. from the County Seat and comprises the east half of Survey No. 747, in Nueces County, as described in corrected fieldnotes of said Survey No. 747, of record in the office of the County Surveyor of said Nueces County, in Book No. 3, on pages 344-346.

Beginning at a 6-inch iron pipe on the north shore of Nueces Bay, the northeast corner of Survey No. 747 in Nueces County, Texas, as described in corrected fieldnotes of said Survey No. 747, of record in the office of the County Surveyor of said Nueces County, in Book No. 3 on pages 344-346, and northwest corner of Survey No. 707 in Nueces County, Texas, as described in fieldnotes of record in the office of the County Surveyor of said Nueces County in Book B No. 2, New Series, on pages 355 and 356, for the northeast corner of this survey, whence a monument of the United States Coast and Geodetic Survey triangulation system, designated "Koonce Station", bears N.68°39'30"E. 631.8 varas (1755 feet),-

Thence south, with the east boundary line of said Survey No. 747 and west boundary line of said Survey No. 707, across made land, - at 5.4 varas (15 feet) cross the present shoreline and enter into the waters of said Nueces Bay, - 1267.56 varas (3521.00 feet) to a 2-inch by 6-inch pine stake marked "H", the southeast corner of said Survey No. 747 and northeast corner of Survey No. 694, in said Nueces County, of record in the office of the County Surveyor of Nueces County, Texas, in Book B No. 2, New Series, on page 333, for the southeast corner of this survey, -

Thence west, with the south boundary line of said Survey No. 747 and north boundary line of said Survey No. 694, across the waters of said Nueces Bay, 825.71 varas (2293.65 feet) to a point, the southeast corner of the west half of said Survey No. 747, for the southwest corner of this survey, -

Thence north through the waters of said Nueces Bay, with the east boundary line of said west half of Survey No. 747, 890.69 varas (2474.13 feet) to a point in the waters of said Nueces Bay in a southeasterly extension of one of the shoreline meander courses of said Survey No. 747, as described in said corrected field-

notes, for a corner of this survey, -

Thence N.20°15'W., along said southeasterly extension of old meander course, at 43.70 varas (121.38 feet), the southeast extremity of said old meander course, and continuing along same, at 79.2 varas (220.44 feet) cross the present shoreline of said Nueces Bay and enter upon made land, - in all 446.80 varas (1241.10 feet) to the northwest extremity of said old meander course, for a corner of this survey, -

Thence following said old shoreline meanders of Survey No. 747, as shown by said corrected fieldnotes, N.84°31'E. 358.20 varas (995.00 feet), S.88°19'E. 139.25 varas (386.80 feet), S.81°30'E. 490.00 varas (1361.11 feet) to the place of beginning, -

Containing an area of 198.68 acres.

Surveyed January 4 to February 6, 1940.

W. R. Sparkman, - assistant.

Robert Dunlap, Howard Williams, Nick Rossi, Jesse Wright, - chaincarriers.

I, Conrad M. Blucher, County Surveyor of Nueces County, Texas, hereby certify that the foregoing survey was made on the ground according to law, and that the limits, boundaries and corners, with the marks, natural and artificial, are truly described in the foregoing plat and fieldnotes, and that the same are recorded in my office in Book No. 3 on pages 355-357, being Survey No. 976.

This 7th day of February, 1940.

Conrad M. Blucher
County Surveyor, Nueces County, Texas.

SUR. NO. 976 = 198.68±

M 7 = 1292 ③
~~747~~

Field Notes of a subdivision
of original sec. 747 Richd.
A. von Blucher, which is now
designated herein as survey
976 of 198.68± (which
covers the E. Pt. of
orig. sec. 747)

Filed 3/11/40

By Com. Giles

By Ram
cll

BLUCHER ENGINEERING CO.
CIVIL ENGINEERS & SURVEYORS
CONRAD M. BLUCHER, COUNTY SURVEYOR
CORPUS CHRISTI, TEXAS

M-1269

2



Scale: 1" = 1000 Yds.

counter 3280

M-1269

2

The State of Texas,

County of Nueces.

Survey No. 723.

Fieldnotes of a survey of 1000 acres of land under the waters of Nueces Bay made for Mrs. G. R. Scott by virtue of an oil and gas prospect application, ^{filed in my office the 9th day of January 1915, at 11:45 o'clock A.M.} under Section 4, Chapter 173, approved April 9, 1913, and the Amendments thereto, of the Acts of the Thirty-third Legislature. Said survey is No. 723 in Nueces County, about 2 ^{60'}~~3/4~~ miles N.65°W., from the County Seat.

Beginning at the Northwestern corner of survey No. 708, for W. H. Gill, a pine stake marked "G", on the Southern boundary line of survey No. 707 for Clint Haynie, for the Northeastern corner of this survey.

Thence West along the Southern boundary line of said survey No. 707, through the waters of said Nueces Bay, 1376.01 varas to a pine stake marked "X", the Northeastern corner of Survey No. 706, for E. L. Dennis, for the Northwestern corner of this survey.

Thence South through the waters of said Nueces Bay, along the Eastern boundary line of said survey No. 706, 3749.26 varas to a pine stake marked "D" on the Southern margin of said Nueces Bay, the Southeastern corner of said Survey No. 706, for the Southwestern corner of this survey.

Thence with the meanders of the margin of said Nueces Bay, S.83°50'E., 108.3 vs; S.74°09'E., 257.5 vs; S.67°49'E., 94.4 vs; S.64°02'E., 242.8 vs; S.34°20'E., 152.3 vs; S.46°09'E., 127.7 vs; S.42°13'E., 258.8 vs; S.36°29'E., 129.7 vs; S.61°18'E., 185.3 vs; S.79°36'E., 112.39 varas to a pine stake marked "G", the Southwestern corner of said survey No. 708, for the Southeastern corner of this survey.

Thence North, through the waters of said Nueces Bay, along the Western boundary line of said survey No. 708, 4596.94 varas to the place of beginning.

Surveyed March 8, 9, 12, 13, 1915.

John Pons,
William Cody,
Chas. Weidenmueller, Chain carriers.

I, C. F. H. v. Blucher, County Surveyor of Nueces County, Texas, do hereby certify that the foregoing survey was made according to law, and that the limits, boundaries and corners, with the marks, natural and artificial, are truly described in the foregoing plat and fieldnotes, and that the same are recorded in my office in Book B, No. 2, New Series, on pages 374 and 375. This 15th day of March 1915.



C. F. H. v. Blucher
County Surveyor, Nueces County, Texas.

counter 32802

Nueces Co. 56. File # 50

D'

MINERAL

1269

Field Notes
FILED

MAR 22 1915

L. T. BURDICK, CLERK

Lee Hawkins

Entirely in Waters of
Nueces Bay - Correct on
Map of Nueces County -
3-30-15 S. C. Clark

RECEIVED AS STATED

\$ 100

MAR 23 1915

GEO. W. BEAY, R.
RECEIVER

counter 32803

3-27-15
S. C. Clark

State of Texas,

County of Nueces,

Survey No. 704.

M-1268

Belongs to a survey of 392.15 acres of land under the water

Bay made for V. L. Humphreys by virtue of an oil and gas pr
office the 9th day of January 1915, at 11:45 O'clock A.M.ation under Section 707, Chapter 173, approved April 9, 1913,
with thereto, of the Acts of the Thirty-third Legislature. SNo. 704 in Nueces County, situated in Nueces 710, about one
of the County Seat.

beginning at a pine stake marked "A", the Southeastern corner

704 made for W. H. Gill, for the Southwestern corner of th

with the markers of the Southern margin of said Nueces Bay,

; S. 85° 10' E., 73.4 vs; S. 84° 31' E., 73.4 vs; S. 80° 23' E., 118.9

20.8 vs; V. L. 8° 10' E., 108 vs; N. 3° 34' E., 271.4 vs; N. 73° 48'

' 33' W., 172.6 vs; N. 31° 53' E., 163.5 vs; N. 49° 17' E., 401.5 vs

15.1 vs; N. 26° 05' E., 28.3 vs; N. 34° 33' W., 110.7 vs; N. 8° 15' W

W., 172.5 vs; N. 30° 01' W. & 21.7 vs; 1.009 vs; 375.5 vs; N.

N. 50° 33' W., 468 vs; S. 54° 38' W., 387.6 vs; S. 88° 17' W., 262.8

237.6 vs; S. 51° 38' W., 160.8 yards to a stake marked "B", a co

vey No. 708. for the Northwestern corner of this survey. The

through the waters of said Nueces Bay, with the Eastern bound

beginning.

Scale: 1 in. = 1000 yds

counter 32804

W. H. Gill

Peninsula

V. L. Humphreys

392.15A

with survey

M-1268

The State of Texas,

County of Nueces.

Survey No. 724.

Fieldnotes of a survey of 391.15 acres of land under the waters of Nueces Bay made for V. L. Humphreys by virtue of an oil and gas prospect *filed in my office the 9th day of January 1915, at 11:45 O'clock A.M.* application under Section 4, Chapter 173, approved April 9, 1913, and amendments thereto, of the Acts of the Thirty-third Legislature. Said survey is No. 724 in Nueces County, situated in Nueces Bay, about one mile north of the County Seat.

Beginning at a pine stake marked "G", the Southeastern corner of survey No. 708 made for W. H. Gill, for the Southwestern corner of this survey. Thence with the meanders of the Southern margin of said Nueces Bay, S.69°26'E 44.83 vs; S.85°10'E., 78 vs; S.54°21'E., 73.4 vs; S.80°23'E., 116.9 vs; S.55°01'E., 120.8 vs; N.88°10'E., 108 vs; N.59°34'E., 271.4 vs; N.73°46'E., 461.3 vs; N.6°33'W., 172.6 vs; N.31°52'E., 162.5 vs; N.49°17'E., 401.5 vs; S.85°06'E., 45.1 vs; N.26°05'E., 28.3 vs; N.23°33'W., 110.7 vs; N.8°15'W., 106 vs; N.44°46'W., 178.5 vs; N.30°01'W., 81.7 vs; N.00°41'E., 375.5 vs; N.72°01'W., 187 vs; N.50°33'W., 468 vs; S.54°38'W., 381.6 vs; S.68°17'W., 262.8 vs; S.43°54'W., 237.6 vs; S.51°38'W., 160.8 varas to a stake marked "B", a corner of said survey No. 708, for the Northwestern corner of this survey. Thence South through the waters of said Nueces Bay, with the Eastern boundary line of said survey No. 708, 1251.04 varas to the place of beginning. Surveyed January 26th to February 13th 1915.

John Pons, Wm. Cody, Chas. Weidenmueller, Chain carriers.

I, C. F. H. v. Blucher, County Surveyor of Nueces County, Texas, do hereby certify that the foregoing survey was made according to law, and that the limits, boundaries and corners, with the marks, natural and artificial, are truly described in the foregoing plat and fieldnotes, and that the same are recorded in my office in Book B, No. 2, New Series, on page 375 and 376. This 16th day of March 1915.



C. F. H. v. Blucher
County Surveyor, Nueces County, Texas.

counter 32805

MINERAL

1268

Field Notes

FILED

MAR 22 1916

Lee Hawkins

Entirely in Water of
Kearns Bay - Conn
M.F. 1264 in mine. 7
G.W. Hinckman,
Ottumwa Corral on
Map of Kearns County
3-30-15
S.C. Clark

RECEIVED AS STATED

MAR 23 1916

GEO. W. BEAVER

RECEIVED

3-27-15

GEOLOGICAL SURVEY, MINNESOTA

The following is a list of

The following is a list of

The following is a list of

The following is a list of

The following is a list of

The following is a list of

The following is a list of

The following is a list of

The following is a list of

The following is a list of

The following is a list of

The following is a list of

The following is a list of

The following is a list of

The following is a list of

The following is a list of

The following is a list of

The following is a list of

The following is a list of

The following is a list of

The following is a list of

The following is a list of

The following is a list of

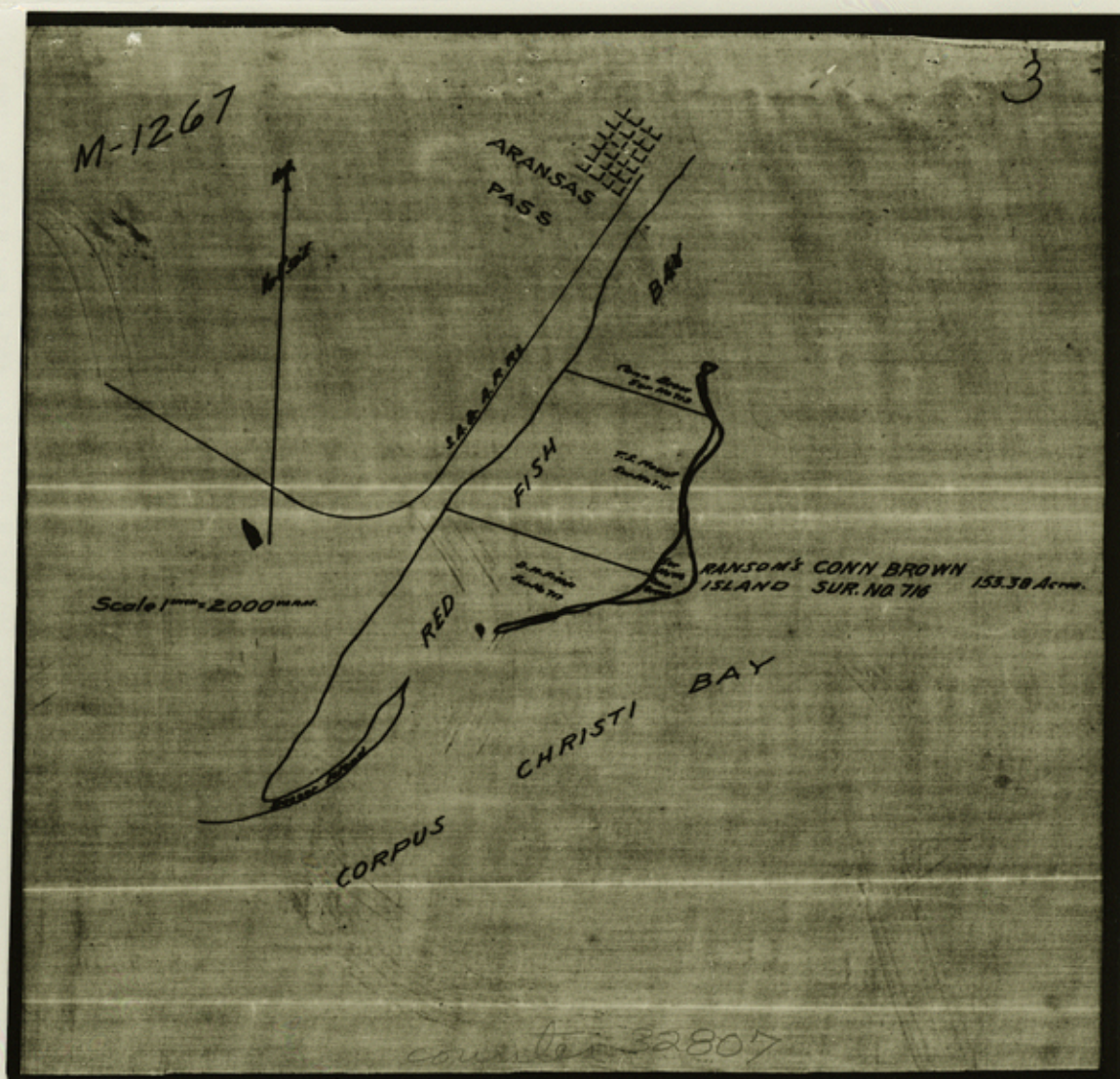
The following is a list of

The following is a list of

The following is a list of

The following is a list of

Nbeels Co. St. FH #50



M-1266

3



counter 32809

M-1266

2

The State of Texas.

County of Nueces.

Survey No. 714.

Fieldnotes of a survey of 91.81 acres of land situated on Hog Island made for Conn Brown by virtue of an oil and gas prospect application under Section 4, Chapter 173, approved April 9, 1913, and the amendments thereto, of the Acts of the Thirty-third Legislature. Said survey is No. 714, in Nueces County, about 26 miles N.70°E., from the County Seat.

Beginning at a stake at the Southern end of Hog Island for the Southern corner of this survey, whence the Northern corner of Survey No. 651, for the Aransas Pass Channel and Dock Company bears N.74°02'W., 3546.3 varas. Thence with the meanders of the Eastern shore of said Hog Island N.67°27'E., 161.2 vs; N.59°28'E., 108 vs; N.51°24'E., 252 vs; N.61°07'E., 97.2 vs; N.33°39'E., 61.2 vs; N.17°34'E., 194.4 vs; N.36°53'E., 144 vs; N.57°08'E., 129.6 vs; N.63°51'E., 93.6 vs; N.39°53'E., 86.4 vs; N.43°29'E., 396 vs; N.49°58'E., 252 vs; N.59°17'E., 169.2 vs; N.77°42'E., 91.4 vs; N.65°11'W., 59.4 varas to the Northern point of said Hog Island; S.83°18'W., 342 vs; N.89°03'W., 266.4 vs; S.73°45'W., 144 vs; S.49°13'W., 136.8 vs; S.40°01'W., 291.6 vs; S.21°56'W., 167.4 vs; N.27°29'E., 158.9 vs; S.36°57'E., 129.6 vs; S.31°04'W., 288 vs; S.57°43'W., 165.6 vs; S.18°18'W., 46.8 vs; S.82°48'W., 75.6 vs; S.15°28'W., 154.8 vs; S.26°45'W., 352.8 vs; N.63°W., 57.6 vs; S.7°14'W., 93.7 varas to the place of beginning.

Surveyed February 9th to 27th 1915.

John Pons,

William Cody, Chain carriers.

I, C. F. H. v. Blucher, County Surveyor of Nueces County, Texas, do hereby certify that the foregoing survey was made according to law, and that the limits, boundaries and corners, with the marks natural and artificial, are truly described in the foregoing plat and fieldnotes, and that the same are recorded in my office, in Book B No. 2 New Series, on page 365.

This 3rd day of March 1915.



C. F. H. v. Blucher
County Surveyor Nueces County.

counter 32810

MINERAL 1266

Field Notes
FILED

MAR 19 1915

See Howkins

RECEIVED AS STATED
100

MAR 24 1915

GEO. W. BEAVER, REC'D

Counter
32811

2

M-1265

North
↑
Longitude

ARANSAS
PASS

BAY

BAY

CHRISTY

CORPUS

RANDOLPH
ISLAND

RED

FISH

Gravel

Case Brown

RESEARCH Site 318

Site 317

Site 316-321

Site 315

Scale 1 inch = 2000 meters

The State of Texas)
County of Nueces)

Survey No. 713.

Fieldnotes of a survey of 1034.82 acres of land under the waters of Red Fish Bay, made for Conn Brown by virtue of an oil and gas prospect application under Section 4, Chapter 173, approved April 9, 1913, and amendments thereto, of the Acts of the Thirty-third Legislature. Said survey is No. 713, in Nueces County, about 24 miles N. 75° E., from the County Seat.

Beginning at a 2 x 2 inch pine stake at the intersection of the Western shore line of said Red Fish Bay and the Southern boundary line of survey No. 652, for the Aransas Pass Channel and Dock Company, for the Northern corner of this survey, whence the Western corner of said survey No. 652 bears N. 74° 43' W., 18.72 varas.

Thence S. 74° 43' E., with the Southern boundary line of said survey No. 652, 3491.2 varas to a 4 x 4 inch pine post, on the Eastern shore of Stedman Island, for the Eastern corner of this survey.

Thence with the meanders of Corpus Christi Bay, along the shore of said Stedman Island, S. 50° 48' W., 255.6 vs; S. 58° 49' W., 201.6 vs; S. 69° 57' W., 108 vs; S. 88° 41' W., 79.2 varas to the Southern point of said Stedman Island. Thence N. 74° 43' W., 933.25 vs; Thence S. 56° 55' W., 1682.17 vs; Thence S. 33° 05' E., 701.25 vs. to the Northern point of Ransoms Island.

Thence with the meanders of the margin of said Red Fish Bay, along the shore of said Ransoms Island, N. 84° 24' W., 98.3 vs; N. 53° 28' W., 89.8 vs; S. 54° 36' W., 125.6 vs; N. 79° 33' E., 79.2 vs; S. 4° 58' E., 133.3 vs; S. 18° 37' W., 82.8 vs; S. 46° 55' W., 108 vs; S. 64° 06' W., 79.2 vs; S. 66° 35' E., 86.4 vs; S. 27° 21' E., 322.9 varas to a 2 x 4 inch pine stake marked =, for the Southern corner of this survey.

Thence N. 74° 43' W., across said Red Fish Bay, 2276.0 varas to a 2 x 4 inch pine stake marked =, on the Western shore of said Red Fish Bay, for the Western corner of this survey.

Thence with the meanders of the Western shore of said Red Fish Bay, N. 46° 21' E., 189.8 vs; N. 38° 50' E., 324 vs; N. 28° 54' E., 306 vs; N. 1° 04' W., 86.4 vs; N. 27° 36' W., 144 vs; N. 32° 27' E., 792 vs; N. 30° 48' E., 1134.7 vs: to the place of beginning.

Surveyed, February 9th to March 3rd 1915.

John Pons

Chain carriers.

William Cody

I, C.F.H.v. Blucher, County Surveyor of Nueces County, Texas, do hereby

by certify that the foregoing survey was made according to law, and that the limits, boundaries and corners, with the marks natural and artificial, are truly described in the foregoing plat and fieldnotes, and that the same are recorded in my office in Book B.No.2, New Series, on page 364.

This 5th. day of March, 1915.



C.F.H.v. Blucher
County Surveyor, Nueces County.

counter 32812

MINERAL 1265

Field Notes

FILED

MAR 19 1915

A. T. BULLOCK, CLERK

Lee Hawkins, Ont

RECEIVED AS STATED

\$ 1.00

MAR 24 1915

GEO. W. BEAVER,
RECEIVER

counter 32813

This copy of which, 1915.
are recorded in my office in Book B No. 3, New Series, on page 284.
are transcribed in the foregoing list of telephone, and that the same
the limits, boundaries and corners, with the marks natural and artificial,
of certain that the foregoing survey was made according to law, and that

County of Madison, Wisconsin

The State of Texas,

County of Nueces.

M-1264

Survey No. 729.

Fieldnotes of a survey of 391.15 acres of land under the waters of Nueces Bay made for G. W. Hindman by virtue of an oil and gas prospect application filed in my office March 3rd, 1915 at 1:30 o'clock P. M.,

Section 4, Chapter 173, approved April 9th 1913, and amendments thereto, the Acts of the Thirty-third Legislature, said survey is No. 729, in Nueces County, situated in Nueces Bay, about one mile North of the County Seat.

Beginning at a *W.H. Gill* marked "G", the Southeastern corner of said No. 728 made for W. H. Gill, for the Southwestern corner of this survey.

Thence with the meanders of the Southern margin of said Nueces Bay S. 69° 26' E., 44.83 vs; S. 85° 10' E., 73.4 vs; S. 54° 21' E., 73.4 vs; S. 80° 23' E., 118.9 vs; S. 55° 01' E., 121.8 vs; S. 88° 10' E., 108 vs; N. 59° 34' E., 271.4 vs; N. 73° 46' E., 461.3 vs; E. 8° 33' W., 178.5 vs; N. 31° 52' E., 162.5 vs; N. 49° 17' 401.5 vs; S. 85° 04' E., 121.3 vs; N. 26° 05' E., 112.7 vs; N. 23° 33' W., 112.7 vs; N. 8° 15' W., 106 vs; N. 44° 46' W., 178.5 vs; N. 30° 00' W., 81.7 vs; N. 00° 41' E., 375.5 vs; N. 29° 01' W., 187 vs; S. 50° 33' W., 421.6 vs; S. 54° 38' W., 361.6 vs; S. 68° 13' E., 260.1 vs; S. 33° 54' E., 237.6 vs; S. 51° 38' W., 160.08 varas to stake marked "G", a corner of said survey No. 728, for the Northwestern

Scale: $\frac{1}{16} = 1000$ varas

counter 32814

boundary line of said survey No. 728, for the Northwestern

The State of Texas,
County of Nueces.

Survey No. 729.

Fieldnotes of a survey of 391.15 acres of land under the waters of Nueces Bay made for G. W. Hindman by virtue of an oil and gas prospect application filed in my office March 3rd, 1915 at 1:30 o'clock P. M., under Section 4, Chapter 173, approved April 9th 1913, and amendments thereto, of the Acts of the Thirty-third Legislature. Said survey is No. 729, in Nueces County, situated in Nueces Bay, about one mile North of the County Seat.

Beginning at a pine stake marked "G", the Southeastern corner of survey No. 708 made for W. H. Gill, for the Southwestern corner of this survey.

Thence with the meanders of the Southern margin of said Nueces Bay, S.69°26'E., 44.83 vs; S.85°10'E., 78 vs; S.54°21'E., 73.4 vs; S.80°23'E., 116.9 vs; S.55°01'E., 120.8 vs; N.88°10'E., 108 vs; N.59°34'E., 271.4 vs; N.73°46'E., 461.3 vs; N.6°33'W., 172.6 vs; N.31°52'E., 162.5 vs; N.49°17'E., 401.5 vs; S.85°06'E., 45.1 vs; N.26°05'E., 28.3 vs; N.23°33'W., 110.7 vs; N.8°15'W., 106 vs; N.44°46'W., 178.5 vs; N.30°01'W., 81.7 vs; N.00°41'E., 375.5 vs; N.72°01'W., 187 vs; N.50°33'W., 468 vs; S.54°38'W., 381.6 vs; S.68°17'W., 262.8 vs; S.43°54'W., 237.6 vs; S.51°38'W., 160.08 varas to a stake marked "G", a corner of said survey No. 708, for the Northwestern corner of this survey.

Thence South through the waters of said Nueces Bay, with the Eastern boundary line of said survey No. 708, 1251.04 varas to the place of beginning.

Surveyed March 19, 1915.

John Pons,
Wm. Cody,
Chas. Weidenmueller, Chainmen.

I, C. F. H. v. Blucher, County Surveyor of Nueces County, Texas, do hereby certify that the foregoing survey was made according to law, and that the limits, boundaries and corners, with the marks, natural and artificial, are truly described in the foregoing plat and fieldnotes, and that the same are recorded in my office in Book B, No. 2, New Series, on page 381-

This 20th day of March, 1915.



C. F. H. v. Blucher
County Surveyor, Nueces County, Texas.

counter
325

FILED

MAR 22 1915

Lee Hawkins

Entirely in waters of
 Narragansett Bay. Correct
 M.F. 1268 in name of V.L.
 Humphreys - otherwise
 correct on map of Narragansett
 County - 3-30-15

S. C. Clark

RECEIVED AS STATED

MAR 22 1915

GEO. W. BEAVER,
RECEIVED

Полна гласност, гласност Полна, гласност

The State of Texas.

County of Nueces.

Survey No. 715.

M-1263

2

Fieldnotes of a survey of 1280 acres of land under the waters of Red Fish Bay made for T. S. Mount by virtue of an oil and gas prospect application under Section 4, Chapter 173, approved April 9, 1913, and the amendments thereto, of the Acts of the Thirty-third Legislature. Said survey is No. 715, in Nueces County, about ¹⁴2³/₄ miles N. ⁷⁵° E., from the County Seat.

Beginning at a 2 x 4 inch pine stake marked = the Western corner of Survey No. 713 for Conn Brown, on the Western shore of said Red Fish Bay, for the Northern corner of this survey. Thence S. 74° 43' E., across said Red Fish Bay along the Southern boundary line of said Survey No. 713, 2276.0 varas to a 2 x 4 inch pine stake marked = on the Western shore of Ransom's Island, the Southern corner of said Survey No. 713, for the Eastern corner of this survey. Thence with the meanders of the shore of said Ransom's Island S. 27° 21' E., 55.1 vs; S. 59° 38' W., 43.2 vs; S. 41° 11' E., 185.4 vs; S. 1° 16' E., 122.4 vs; S. 39° 35' E., 40.3 vs; S. 24° 19' W., 216 vs; S. 48° 17' W., 187.2 vs; S. 12° 33' W., 198 vs; S. 36° 11' W., 208.8 vs; S. 19° 52' W., 352.8 vs; S. 6° 21' W., 126 vs; S. 37° 29' E., 131.4 vs; S. 1° 54' W., 399.6 vs; S. 77° 07' W., 136.8 vs; S. 36° 05' W., 446.4 vs; S. 9° 26' W., 99.5 varas to a 2 x 4 inch pine stake marked = for the Southern corner of this survey. Thence N. 74° 43' W., across said Red Fish Bay 3177.1 varas to a 2 x 4 inch pine stake marked = on the Western shore of said Red Fish Bay for the Western corner of this survey. Thence with the meanders of the Western shore of said Red Fish Bay N. 19° 47' E., 292.5 vs; N. 49° 34' E., 1062 vs; N. 35° E., 313.2 vs; N. 25° 36' E., 622.8 vs; N. 18° 35' W., 198.0 vs; N. 46° 21' E., 422.2 varas to the place of beginning.

Surveyed February 9/27, 1915.

John Pons,

William Cody, Chain carriers.

I, C. F. H. v. Blucher, County Surveyor of Nueces County, Texas, do hereby certify that the foregoing survey was made according to law, and that the limits, boundaries and corners, with the marks natural and artificial, are truly described in the foregoing plat and fieldnotes, and that the same are recorded in my office, in Book B No. 2 New Series, on page 367.

This 3rd day of March 1915.



C. F. H. v. Blucher
County Surveyor Nueces County.

MINERAL File 1263
Field Notes

FILED

MAR 20 1915

J. T. KUBER, County Clerk

La. Haskins, Clerk

In waters of Christy Bay, between main land in San Patricio County and north shore line of Ransom Island.

The J. M. Fields Survey referred to in this application is not on file in this office, hence the limits of this application as to whether or not it covers all the territory described in fieldnote is uncertain. Otherwise correct on map of Nueces County - B-29-W. In Survey Report filed 4-10-15 - Error OK on map - 4-17-15


RECEIVED ASSAYED

APR 15 1915

APR 15 1915

GEO. W. BEAVER, RECEIVED

Counter 32817



Survey No. 975

The State of Texas,
County of Nueces.

Fieldnotes of a survey of 174.59 acres of land and submerged land lying along the north shore of Nueces Bay, made under instructions from the Commissioner of the General Land Office of the State of Texas under date of January 16, 1940. Said survey is situated in Nueces County, Texas, about 6 miles northwest from the County Seat and is sometimes referred to as the southwest portion of Survey No. 685 and also sometimes called the southwest 200 acres of Survey No. 685, embracing, however, a part of the southwest portion of Survey No. 685, as recorded in the office of the County Surveyor of Nueces County, Texas, in Book B No. 2, New Series, on pages 324 and 325, together with some additional area not included in said original Survey No. 685.

Beginning at a stake on the north bank of Nueces Bay about 5.4 varas (15 feet) inland from the present north shoreline of said Nueces Bay, the southwest corner of Survey No. 685, of record in the office of the County Surveyor of Nueces County, Texas, in Book B No. 2, New Series, on pages 324 and 325 and a northwest corner of Survey 688, of record in the office of the County Surveyor of Nueces County, Texas, in Book B No. 2, New Series, on page 345, being also the northeast corner of Survey No. 686 and the southeast corner of Survey No. 683, for the southwest corner of this survey, whence a monument of the United States Coast and Geodetic Survey triangulation system, designated "White Point Station", bears N.6°20'30"E. 2350.8 varas (6530 feet),-

Thence, with the old shoreline meanders of said Survey No. 685, as originally surveyed and described, being at all points not less than 3.6 varas (10 feet) inland from the present shoreline, N.81°52'E. 58.30 varas (161.94 feet), N.77°52'E. 94.00 varas (261.11 feet), N.71°38'E. 184.00 varas (511.11 feet), N.70°54'E. 364.00 varas (1011.11 feet), N.62°11'E. 342.40 varas (951.11 feet), N.59°46'E. 61.20 varas (170.00 feet), N.46°24'E. 288.40 varas (801.11 feet), N.27°42'E. 220.80 varas (613.33 feet), N.35°50'W. 313.20 varas (870.00 feet), N.23°12'W. 56.50 varas (156.94 feet) to a point for a corner of this survey, being about 36 varas (100 feet) inland from the present shoreline,-

Thence N.42°37'30"E., across made land, 530.32 varas (1473.10 feet) to a point for a corner of this survey,-

Thence S.85°24'E., across made land, 118.80 varas (330.00 feet) to a point for a corner of this survey,-

Thence S.22°38'E., across made land, 389.65 varas (1082.37 feet) to a point,

the northwest corner of Survey No. 974 in Nueces County, containing 235.23 acres, as of record in the office of the County Surveyor of Nueces County, Texas, in Book No. 3, on pages 348 to 352, for the northeast corner of this survey, being about 50.4 varas (140 feet) inland from the present shoreline of Nueces Bay,-

Thence south, with the west boundary line of said Survey No. 974 and of the southeast 240 acres of original Survey No. 685 and east boundary line of the southwest 200 acres of original Survey No. 685, across made land, - at 110.5 varas (307 feet) cross the present shoreline and enter into the waters of said Nueces Bay, - 1118.40 varas (3106.66 feet) to a point in the south boundary line of said Survey No. 685, and north boundary line of said Survey No. 688, the southwest corner of said Survey No. 974 and of said southeast 240 acres of original Survey No. 685 and southeast corner of said southwest 200 acres of original Survey No. 685, for the southeast corner of this survey,-

Thence N.89°57'10"W., through the waters of said Nueces Bay, with said south boundary line of Survey No. 685 and north boundary line of Survey No. 688, 1757.27 varas (4881.31 feet) to the place of beginning,-

Containing an area of 174.59 acres.

Surveyed January 4 to February 6, 1940.

W. R. Sparkman, - assistant.

Robert Dunlap, Howard Williams, Nick Rossi, Jesse Wright, - chaincarriers.

I, Conrad M. Blucher, County Surveyor of Nueces County, Texas, hereby certify that the foregoing survey was made on the ground according to law and that the limits, boundaries and corners, with the marks, natural and artificial, are truly described in the foregoing plat and fieldnotes, and that the same are recorded in my office in Book No. 3 on pages 352 to 355, being Survey No. 975.

This 6th day of February, 1940.

Conrad M. Blucher
County Surveyor, Nueces County, Texas.

counter 32819

72

SUR. 975 174.59 =

~~1186~~ 1186 ⑧

Sketch
Field Notes of

a subdivision of
original sur. 685-
W. F. Briggs, which
is now designated
herein as Survey
975 (which covers
the SW 1/4 orig. sur. 685)
of 174.59 acrs.

Filed 3/11/40

Bascom Giles
Com
By Sam
Ch

BLUCHER ENGINEERING CO.
CIVIL ENGINEERS & SURVEYORS
CONRAD M. BLUCHER, COUNTY SURVEYOR
CORPUS CHRISTI, TEXAS

counter 32820



SCALE: 1 INCH = 2000 FEET

SAN

PATRICIO

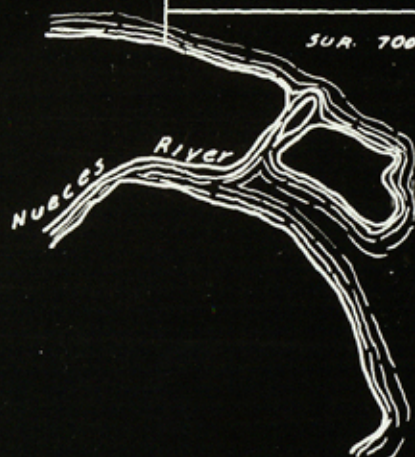
COUNTY

SUR. 683

SUR. 686

SUR. 688
NUECES

SUR. 700



SUR. 691

SUR. 689

SUR. 750

SUR. 746

SUR. 706

SUR. 723

SUR. 708

SUR. 690

NUECES

BAY

SUR. 973
161.60 A.

SUR. 974
235.23 A.

SUR. 975
174.19 A.

SUR. 685

SUR. 747

SUR. 977
190.57 A.

SUR. 976
190.60 A.

SUR. 694

COUNTY
SUR. 692

SUR. 707

Old post

Southwest corner George W. Fulton Survey No. 7
Southeast corner M. M. Flores Survey No. 6

"White Point"

N. 0° 20' 30" E. 65.30' 2350.815

Iron stake

N. 68° 33' 30" E. 631.893 (1135)

6" iron pipe

2" x 6" stone marked "H"

2" x 6" stone marked "T"

Counter 3328

CONRAD M. BLUCHER
COUNTY SURVEYOR, NUECES COUNTY, TEXAS.
1940

9

6

C

counter 32832

Survey No. 974

The State of Texas,
County of Nueces.

Fieldnotes of a survey of 235.23 acres of land and submerged land lying along the north shore of Nueces Bay, made under instructions from the Commissioner of the General Land Office of the State of Texas under date of January 16, 1940. Said survey is situated in Nueces County, Texas, about 6 miles northwest from the County Seat and is sometimes referred to as the southeast portion of Survey No. 685 and also sometimes called the southeast 240 acres of Survey No. 685, embracing, however, a part of the southeast portion of said Survey No. 685, as recorded in the office of the County Surveyor of Nueces County, Texas, in Book B No. 2, New Series, on pages 324 and 325, together with some additional area not included in said original Survey No. 685.

Beginning at a 2-inch by 6-inch pine stake marked "T", set in the waters of Nueces Bay in the west boundary line of Survey No. 694, of record in the office of the County Surveyor of Nueces County, Texas, in Book B No. 2, New Series, on page 333, the southeast corner of Survey No. 685, of record in the office of the County Surveyor of Nueces County, Texas, in Book B No. 2, New Series, on pages 324 and 325 and northeast corner of Survey No. 688, of record in the office of the County Surveyor of Nueces County, Texas, in Book B No. 2, New Series, on page 345, for the southeast corner of this survey,-

Thence N.89°57'10"W. through the waters of said Nueces Bay, with the south boundary line of said Survey No. 685 and north boundary line of said Survey No. 688, 1469.62 varas (4082.28 feet) to a point, the southwest corner of the southeast 240 acres and southeast corner of the southwest 200 acres of said Survey No. 685, as originally surveyed and described, for the southwest corner of this survey, whence a stake, the southwest corner of said Survey No. 685, bears N.89°57'10"W. 1757.27 varas (4881.31 feet),-

Thence north through the waters of said Nueces Bay, with the west boundary line of said southeast 240 acres and east boundary line of said southwest 200 acres of original Survey No. 685,- at 1008 varas (2800 feet), cross the present north shoreline of said Nueces Bay and enter upon made land,- 1118.40 varas (3106.66 feet) to a point on made land for the northwest corner of this survey, being about 50.4 varas (140 feet) inland from the present shoreline of said Nueces Bay,-

A'

counter 32823

Nueces Co. St. File #53

Thence S.22°38'E., across made land, 234.27 varas (650.75 feet) to a point for a corner of this survey,-

Thence S.39°14'E., across made land, 158.76 varas (441.00 feet) to a point, a shoreline meander corner of said Survey No. 685, as originally surveyed and described, for a corner of this survey, being about 81 varas (225 feet) inland from the present shoreline of said Nueces Bay,-

Thence with the original shoreline meanders of said Survey No. 685, being at all points not less than 3.6 varas (10 feet) inland from the present shoreline, S.10°31'E. 111.60 varas (310.00 feet), S.35°11'E. 219.60 varas (610.00 feet), S.26°56'E. 226.80 varas (630.00 feet), S.13°26'E. 77.40 varas (215.00 feet), S.38°41'E. 36.00 varas (100.00 feet), N.39°59'E. 91.80 varas (255.00 feet), N.76°49'E. 57.60 varas (160.00 feet), N.26°24'E. 115.90 varas (321.94 feet), N.6°56'W. 313.20 varas (870.00 feet), N.44°31'W. 82.80 varas (230.00 feet), N.2°39'E. 18.00 varas (50.00 feet), N.85°29'E. 145.80 varas (405.00 feet), N.48°34'E. 49.30 varas (136.94 feet), S.67°21'E. 183.60 varas (510.00 feet), N.66°34'E. 70.20 varas (195.00 feet) to a point for a corner of this survey,-being about 7.2 varas (20 feet) inland from the present shoreline,-

Thence continuing always not less than 3.6 varas (10.00 feet) inland from the present shoreline, being also inland from said original shore meander line of Survey No. 685, N.39°40'E. 137.52 varas (382.00 feet), N.12°57'E. 88.20 varas (245.00 feet), N.21°17'W. 309.81 varas (860.59 feet) to a point on said original shore meander line of Survey No. 685, for a corner of this survey, being about 9 varas (25 feet) inland from the present shoreline,-

Thence N.29°03'W., with said original shore meander line of Survey No. 685, being always not less than 3.6 varas (10 feet) inland from the present shoreline, 239.35 varas (664.87 feet) to a point, the southwest corner of Survey No. 973 in Nueces County, containing 161.60 acres, as of record in the office of the County Surveyor of Nueces County, Texas, in Book No. 3, on pages 346 to 348, for the northwest corner of this survey,-

Thence east across made land, with the south boundary line of said Survey No. 973 and of the north 201.47 acres of said original Survey No. 685 and north boundary line of said southeast 240 acres of original Survey No. 685,- at 41 varas (114 feet) cross the present shoreline and enter into the waters of said Nueces Bay,- 622.34 varas (1728.73 feet) to a point in the east boundary line of said Survey No. 685 and west boundary line of Survey No. 747, as described in corrected fieldnotes of record in the office of the County Surveyor of Nueces County, Texas, in Book No. 3 on pages 344-346, the southeast corner of said Survey No. 973 and of said north 201.47 acres of original

Survey No. 685 and northeast corner of said southeast 240 acres of original Survey No. 685, for the northeast corner of this survey, whence an old post, the northeast corner of said original Survey No. 685, bears north 1417.10 varas (3936.38 feet),-

Thence south through the waters of said Nueces Bay, with said east boundary line of Survey No. 685 and west boundary line of Survey No. 747,- at 1273.50 varas (3537.51 feet), pass a 2-inch by 6-inch pine stake marked "X", the southwest corner of said Survey No. 747 and northwest corner of said Survey No. 694,- 1451.90 varas (4033.06 feet) to the place of beginning,-

Containing an area of 235.23 acres.

Surveyed January 4 to February 6, 1940.

W. R. Sparkman,- assistant.

Robert Dunlap, Howard Williams, Nick Rossi, Jesse Wright,- chaincarriers.

I, Conrad M. Blucher, County Surveyor of Nueces County, Texas, hereby certify that the foregoing survey was made on the ground according to law and that the limits, boundaries and corners, with the marks, natural and artificial, are truly described in the foregoing plat and fieldnotes, and that the same are recorded in my office in Book No. 3 on pages 348 to 352, being Survey No. 974.

This 6th Day of February, 1940.

Conrad M. Blucher
County Surveyor, Nueces County, Texas.

counter 32824

A³

A²

SUR NO. 974 = 235.23

M # 1886 ①

~~Field Notes~~ ^{and sketch} of a sub-
division of original sur
685, M # 1886, which
is now designated here
in as survey 974

(which is a subdivision
of orig. sur. 685)
(being the SE 235.23
acres thereof)

This sur 974 embraces
235.23 acres of orig sur.

Dated 3/11/40

Bartram Giles
com

By Ram
cll

2

N

Var. 8492.

684

Juan Armendaris

H.C. Mantor,
391.48 A

Will Ficklin

NUECES

BAY

712

Will Ficklin

348.55 A

705

E.L. Dennis

Scale: 1" = 1000' VAR.

Counter 32826

The State of Texas, }

County of Nueces }

Survey No. 711.

Fieldnotes of a survey of 931.45 acres of land under the waters of Nueces Bay, made for Will Ficklin, by virtue of an oil and gas prospect application under Section 4, Chapter 173, approved April 9th, 1913, and amendments thereto, of the Acts of the Thirty-third Legislature. Said Survey is No. 711 in Nueces County, situated in Nueces Bay, about 8 miles N. 53° W. from the County Site.

Beginning at the Northwestern corner of Survey No. 684, made for H. C. Mantor, a pine stake marked "X" on the Northern shore of Nueces Bay for the Northeastern corner of this survey.

Thence with the meanders of the Northern shore of said Nueces Bay, the Northern boundary of said Nueces County, along the Southeastern boundary of a survey of 517 acres made for Coleman and Fulton, S 66° W., 144.3 vs; S 54° W., at 817 varas pass the Eastern corner of a survey made for Coleman, Mathis and Fulton by virtue of Land Scrip No. 18, issued to Juan Armendaris; and continuing with the Southeastern boundary of said survey, Coleman, Mathis and Fulton, same course and count, 1187 varas to a stake; S 76°45' W., 1912 vs; S. 69° W., 321 vs; S 52° W., 1199 varas to a stake the Southern corner of said Coleman Mathis and Fulton survey, for the Western corner of this survey.

Thence S. 84°33'30" E., through the waters of said Nueces Bay, 4214.98 varas to the Western boundary line of said survey No. 684, for the Southeastern corner of this survey.

Thence North through the waters of said Nueces Bay, along the Western boundary line of said survey No. 684, 2445.89 varas to the place of beginning.

Surveyed February 26 and 27, 1915.

Chas. Weidenmueller }

Harris Peters }

Garnett Menger }

Chain carriers.

I, C. F. H. v. Blucher, County Surveyor of Nueces County, Texas, do hereby certify that the foregoing survey was made according to law, and that the limits, boundaries and corners, with the marks, natural and artificial are truly described in the foregoing plat and fieldnotes; and that the same are recorded in my office in Book B, No. 2, New Series on page 362.

This 27th day of February, 1915,

C. F. H. v. Blucher
County Surveyor Nueces County, Texas.

counter 32827

edj tedbu lnel 29 noton ap, lco 20-yevtna a 3o eedonpley dnet

FOR THE PRESIDENT OF THE UNITED STATES.

MA
F
ic

12. 3. 1948

1971
D

THE UNIVERSITY OF CHICAGO

1907

THE UNIVERSITY OF CHICAGO

GEO. W. BEAVER,
RECEIVED

1915 MAR 8

RECEIVED AS STATED

MAR 8 - 1915

FILED

5270 N R/e!

MINERAL File No. 1242

2

M-1250

North 30° E

ARANSAS
PASS

BAY

4
ARANSAS
BAY

BAY

HARBOR I.

Map 2

Surf No 610
J.C. Moore
Surf No 610

Surf No 610
Surf No 610
Surf No 610

Scale 1 inch = 2000 feet

FISH

RED


CHRISTI BAY

CORPUS

Compton
300339

M-1250

4



Scale 1/4" = 1000 feet

M-1250

2

The State of Texas.

County of Nueces.

Survey No. 718.

Fieldnotes of a survey of 1280 acres of land situated partly on Harbor Island and partly on the flats East of Morris & Cummings Channel made for J. C. Moore by virtue of an oil and gas prospect application under Section 4, Chapter 173, approved April 9, 1913, and the amendments thereto, of the Acts of the Thirty-third Legislature. Said survey is No. 718, in Nueces County, about ^{18 1/2} miles N. ⁷⁰° E., from the County Seat.

Beginning at a point on the Northern boundary line of the Aransas Pass Channel and Dock Company's Channel for the Western corner of this survey, whence a 2 x 2 inch oak stake bears N.45°36'E., 7.2 varas, and the Northern corner of Survey No. 651 made for the Aransas Pass Channel & Dock Company bears N.72°44'W., 3919.7 varas. Thence along the Northern boundary line of said Aransas Pass Channel & Dock Company's Channel S.44°24'E., 1481.8 varas for the Southern corner of this survey whence a 2 x 4 inch pine stake bears N.45°36'E., 7.2 varas. Thence N.45°36'E., 5677.23 varas to a pine stake marked "X" on the Northern shore of said Harbor Island for the Eastern corner of this survey. Thence with the meanders of the Northern shore of said Harbor Island N.38°19'W., 252.6 vs; N.58°32'W., 261.6 vs; N.43°32'W., 228.8 varas to a pine stake marked 38, the Northern point of said Harbor Island, for a corner of this survey. Thence N.87°00'W., 1125.9 varas to a point in the Eastern boundary line of said Morris & Cummings Channel. Thence with the Eastern boundary line of said Morris & Cummings Channel S.62°50'W., 650 vs; S.7°40'E., 390 vs; S.1°20'W., 490 vs; S.18°05'W., 430 vs; S.33°50'W., 490 vs; S.55°35'W., 420 vs; S.79°05'W., 1030 vs; S.58°05'W., 990 vs; S.30°05'W., 610 varas to the place of beginning.

Surveyed Feby. 9 to March 2 1915.

John Pons,

William Cody, Chain carriers.

I, C. F. H. v. Blucher, County Surveyor of Nueces County, Texas, do hereby certify that the foregoing survey was made according to law, and that the limits, boundaries and corners, with the marks natural and artificial, are truly described in the foregoing plat and fieldnotes, and that the same are recorded in my office, in Book B No. 2 New Series, on page 369

This 6th day of March 1915.



C. F. H. v. Blucher
County Surveyor Nueces County Texas

MINERAL FIELD NO. 1250

Filed Notes

FILED

MAR 15 1915

J. E. RICHARDSON, County Clerk

L. E. Hawkins, Clerk

Covered Water and several
small islands south of
Morris and Cummings Channel
in Eastern part of Corpus
Christi Bay just north
of Harbor Island at Vicks
true Southwest points off Harbor
Island - also covers middle
part (250 to 1481 1/2 vs.) of
Survey No. 650, Aransas Pass
Channel and Dock Company. Ref.
S. 1729 p. 14 - also covers
part of Survey No. 657 A.H.T. Co.
Ref. S. 1734, and Survey for S.A.R.
4 M. Ry. Co. Ref. S. 1762 - otherwise
copy of map Nueces County -
for additional
to the sketch shown
3-23-15
Clerk

RECEIVED AS STATED

MAR 15 1915

GEO. W. BEAVER, RECEIVER

counter 32831

M-1251

2

The State of Texas.

County of Nueces.

Survey No. 719.

Fieldnotes of a survey of 1280 acres of land on Harbor Island made for S. J. Conn by virtue of an oil and gas prospect application under Section 4, Chapter 173, approved April 9, 1913, and the amendments thereto, of the Acts of the Thirty-third Legislature. Said survey is No. 719 in Nueces County situated about ^{18 1/2} miles N, ⁷³⁻°E., from the County Seat.

Beginning at a point in the Northern boundary line of the Aransas Pass Channel & Dock Company's Channel, the Southern corner of Survey No. 718 made for J. G. Moore, for the Western corner of this survey, whence a 2 x 4 inch pine stake bears N.45°36'E., 7.2 varas. Thence N.45°36'E., No. 718 with the Eastern boundary line of said survey, 5677.23 varas to a pine stake marked "X" on the Northern margin of said Harbor Island for the Eastern corner of said Survey No. 718 for the Northern corner of this survey. Thence with the said Northern margin of Harbor Island S.38°19'E., 164.6 vs; S.53°52'E., 220.2 vs; S.43°48'E., 279.3 vs; S.46°35'E., 488 vs; S.40°32'E., 143.6 varas to a 2 x 4 inch stake marked "V" for the Eastern corner of this survey. Thence S.45°36'W., 5701.2 varas to the Northern boundary line of said Aransas Pass Channel & Dock Company's Channel for the Southern corner of this survey whence a 2 x 4 inch pine stake bears N.45°36'E., 7.2 varas. Thence N.44°24'W, with the Northern boundary line of said Aransas Pass Channel & Dock Company's Channel 1271.2 varas to the place of beginning.

Surveyed Feby. 9 to March 2 1915.

John Pons,

William Cody, Chain carriers.

I, C. F. H. v. Blucher, County Surveyor of Nueces County, Texas, do hereby certify that the foregoing survey was made according to law, and that the limits, boundaries and corners, with the marks natural and artificial, are truly described in the foregoing plat and fieldnotes, and that the same are recorded in my office, in Book B No. 2 New Series, on page 370

This 6th day of March 1915.



C. F. H. v. Blucher

County Surveyor Nueces County, Texas.

counter 32832

MINERAL File No. 1251

Filed Notes
FILED
MAR 15 1915

1915

1915

Cover water and part of
the NW. part of Harbor Island.
also some part of Survey
No. 600, Aransas Pass Channel
and part of Co. Ref. S. 678, 679
Part of Survey No. 657, Aransas
Pass Channel & Dock Co. Ref. S. 1734
and part of a survey for
San Antonio, Rockport and
Mission, N. Co. Ref. S. 1762
Other survey covered in map
of Nueces County
3-23-15
Clerk

RECEIVED AS STATED

700

MAR 15 1915

GEO. W. BEAVER, RECEIVED

M-1257

2

The State of Texas,

County of Nueces.

Survey No. 721.

Fieldnotes of a survey of 983.86 acres of land under the waters of Nueces Bay, made for H. G. Wiess by virtue of an oil and gas prospect application under Section 4, Chapter 173, approved April 9, 1913, and the amendmends thereto of the Acts of the Thirty-third Legislature. Said survey is No. 721 in Nueces County, about 7 miles N.50°W., from the County Seat.

Beginning at a 2 x 4 inch pine stake marked "B" on the Eastern side and "M" on the Western side, on the Northern margin of said Nueces Bay, whence re-established the Southwestern corner of survey No. 3, in San Patricio County, made for Henry Smith by virtue of Land Warrant No. 9693, issued to William W. Bell, bears North 134.3 varas, and the Sun Company's well derriok bears S.22°32'W., 37.8 varas, for the Northwestern corner of this survey.

Thence South through the waters of said Nueces Bay, 3445.7 varas to a 2 x 4 inch pine stake marked "B" on the Northern side, and "K" on the Southern side, for the Southwestern corner of this survey.

Thence East through the waters of said Nueces Bay, 2133.4 varas to a 2 x 4 inch pine stake marked "B" on the Eastern and Western sides, in mound of rocks, at the extreme Southern point of White's Point, on the Northern margin of said Nueces Bay, for the Southeastern corner of this survey.

Thence with the meanders of the margin of said Nueces Bay: N.69°56'W., 146.9 vs; N.61°30'W., 238.7 vs; N.32°W., 252 vs; N.39°E., 522 vs; N.14°30'E., 432 vs; N.5°30'W., 216 vs; N.32°W., 378 vs; N.87°W., 115.2 vs; N.23°E., 93.6 vs; N.37°W., 126 vs; S.86°30'W., 126 vs; N.21°W., 604.8 vs; N.26°39'W., 629.1 vs; N.41°30'W., 576 varas whence the drill hole of Guffey Well No. 2, bears N.43°42'30"W., 48.57 varas; thence continuing the meanders of said margin of Nueces Bay: S.79°30'W., 568.8 vs; N.65°09'W., 162.9 varas to the place of beginning.

Surveyed March 10th and 11th 1915.

Will S. Gray, Connie Cooper, Chain carriers.

I, C. F. H. v. Blucher, County Surveyor of Nueces County, Texas, do hereby certify that the foregoing survey was made according to law, and that the limits, boundaries and corners, with the marks, natural and artificial, are truly described in the foregoing plat and fieldnotes, and that the same are recorded in my office in Book B, No. 2, New Series, on page 372.

This 12th day of March 1915.

C. F. H. v. Blucher
County Surveyor, Nueces County, Texas.

counter 32833



MINERAL File No. 1257

Field Notes
FILED

MAR 16 1915

Lu Hawkland

BOND

*Don't issue Permit yet
R. B. Briggs not cancelled yet
Robinson 3/16/15*

RECEIVED AS ITATED
\$ 1.00


MAR 16 1915

M-1257

Wm. W. Bell

Gulley Hill No. 2

See G.C. Decker



Quarry Hill No. 1

Quarry Hill No. 2 (See Decker)

Sur. 684

Sur. 721

John N. Seguin.

N
E
C
H
S

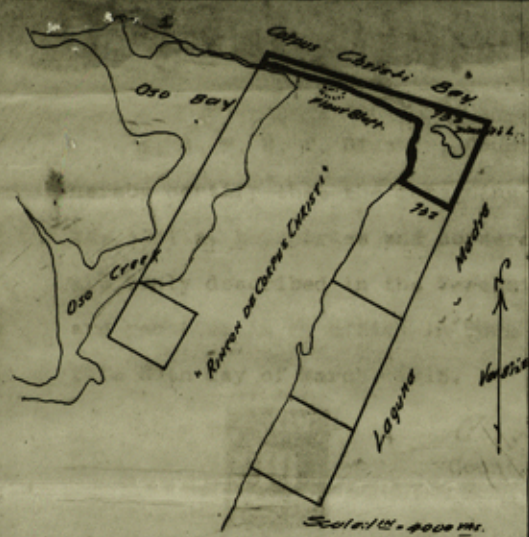
BAY

Scale: 1" = 500 Yds.

32334

X

Alvord Co. St. File #50



The State of Texas,
County of Nueces. Survey No. 733.

Fieldnotes of a survey of 1280 acres of land under the waters of Laguna Madre, made for H. M. Holden by virtue of an oil and gas prospect application filed in my office January 4th, 1915, at 8:00 o'clock A. M., under Section 4, Chapter 173, approved April 9, 1913, and amendments thereto, of the Acts of the Thirty-third

Legislature. Said survey is No. 733 in Nueces County, about 10 miles S.50°E. from the County Seat.

Beginning at a pine stake marked "W" on the Western shore of said Laguna Madre, the Eastern boundary line of the "Rincon de Corpus Christi" grant to Ramon de Hinojosa, for a corner of this survey.

Thence S.61°40'E., through the waters of said Laguna Madre, 1717.9 varas to a pine stake marked "W", the Eastern corner of said survey No. 732, for the Southern corner of this survey.

Thence N.24°E. through the waters of said Laguna Madre, passing to the Eastward of Dimmit's Island, 2844.6 varas to a pine stake marked "H", in Corpus Christi Bay, for the Eastern corner of this survey.

Thence N.73°30'W., through the waters of said Corpus Christi Bay, 6850 varas to a pine stake marked "H" for the Northern corner of this survey.

Thence S.28°^{20'W.}, through the waters of said Corpus Christi Bay, 475.2 varas to a pine stake marked "H" on the shore of said Corpus Christi Bay, for the Western corner of this survey.

Thence with the meanders of the shore-line of said Corpus Christi Bay along Flour Bluff Point, S.72°15'E., 935.4 vs; S.74°06'E., 187.2 vs; N.58°36'E., 83.5 vs; N.87°10'E., 41.4 vs; S.71°41'E., 1144.8 vs; S.73°49'E., 1119.6 vs; S.69°45'E., 734.4 vs; S.66°58'E., 390.2 vs; S.53°22'E., 284.4 vs; S.30°25'E., 112.3 vs; S.25°08'E., 97.1 varas to the Eastern point of Flour Bluff Peninsula. Thence with the meanders of the shore of said Laguna Madre S.51°27'W., 249.5 vs; S.36°W., 266.4 vs; S.00°55'W., 478.8 vs; S.2°29'E., 79.2 vs; S.15°58'E., 108 vs; S.44°17'W., 455.8 vs; S.45°48'E., 139.2 vs; and S.33°32'W., 131.2 varas to the place of beginning.

Surveyed March 12th, 13th, and 25th, 1915.

John Pons,

Wm. Cody, Chain carriers.

counter 32835

I, C. F. H. v. Blucher, County Surveyor of Nueces County, Texas, do ²
hereby certify that the foregoing survey was made according to law, and that
the limits, boundaries and corners, with the marks, natural and artificial,
are truly described in the foregoing plat and fieldnotes, and that the same
are recorded in my office in Book B, No. 2, New Series, on pages 385 and 386.
This 20th day of March, 1915.



C. F. H. v. Blucher
County Surveyor, Nueces County, Texas.

BROTHER JONATHAN

counter 32836

BOND

81

MINERAL File No. 1284

Field Notes

FILED

APR 14 1915

A. T. ROBINSON, Commissioner.

Lee Hawkins Com

All in waters of
Corpus Christi Bay and
Laguna Madre - Correct
on Map of Kincaid Co.
5-1-15 - Clark

RECEIVED AS STATED

\$ 1.00

APR 15 1915

GEO. W. BEAVER,
RECEIVED

C 4-24-15
DMMB

Counter 32837

28

This copy of bench, 1915.

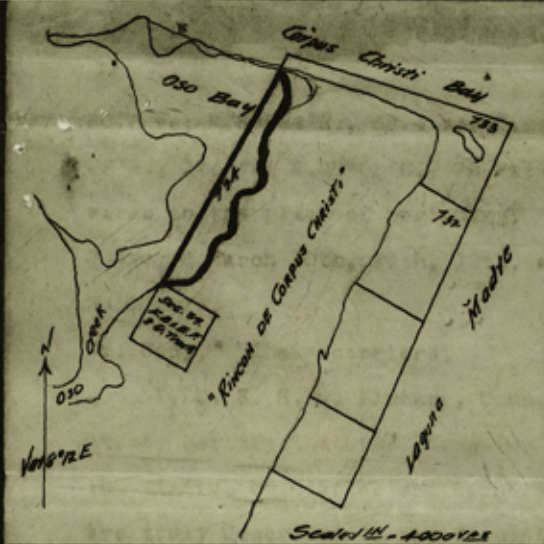
are recorded in my office in Book B, No. 3, 184 Series, on pages 100 and 101.

and finally described in the foregoing plat and description, and that the same

the limits, boundaries and corners, with the marks, natural and artificial,

hereby certify that the foregoing survey was made according to law, and that

J. B. E. H. A. Simpson, County Surveyor of Kincaid County, Texas, do



M-1278

2

The State of Texas,

County of Nueces. Survey No. 734.

Fieldnotes of a survey of 1112.25 acres of land under the waters of Oso Bay, made for W. H. Bullard, by virtue of an oil and gas prospect application filed in my office January 4th, 1915, at 8:00 o'clock A. M., under Section 4, Chapter 173, approved April 9, 1913, and amendments thereto, of the Acts of the Thirty-

third Legislature. Said survey is No. 734 in Nueces County, about 8 1/2 miles S.35°E., from the County Seat.

Beginning at a 2 x 4 inch pine stake marked "V", on the shore of said Oso Bay, on the Southwestern side of the point of land running in a North-easterly direction from Flour Bluff Peninsula, for the Northern corner of this survey, whence a pine stake marked "H", the Western corner of survey No. 733 made for H. M. Holden, bears N.28°20'E., 254.71 varas.

Thence S.28°20'W., through the waters of said Oso Bay, 7231.8 varas to a pine stake marked "V", on the right shore of said Oso Bay for the Western corner of this survey, whence post marked "I.S.", the Northern corner of Section 39 of the Flour Bluff and Encinal Farm and Garden Tracts bears S.28°20'W., 63.89 varas.

Thence with the meanders of the right shore of said Oso Bay, S.81°12'E., 257.2 vs; N.65°16'E., 133.2 vs; N.74°39'E., 64.1 vs; S.81°53'E., 72.4 vs; S.54°24'E., 23.0 vs; S.44°38'E., 178.2 vs; S.61°58'E., 113.8 vs; N.28°23'E., 131.4 vs; N.61°19'E., 135 vs; N.47°08'E., 110.2 vs; N.62°57'E., 113.4 vs; N.65°29'E., 255.6 vs; N.17°E., 259.2 vs; N.27°06'W., 172.8 vs; N.3°51'E., 129.6 vs; N.28°18'E., 164.9 vs; N.39°01'E., 90 vs; N.47°50'E., 306 vs; N.64°25'E., 79.2 vs; N.21°29'E., 91.8 vs; N.65°32'E., 180 vs; S.79°43'E., 122.4 vs; N.3°41'W., 158.4 vs; N.20°05'E., 94.3 vs; N.18°07'W., 343.8 vs; N.13°59'W., 66.2 vs; N.18°44'E., 194.4 vs; N.46°27'E., 268 vs; N.13°09'W., 177.1 vs; N.14°37'E., 129.6 vs; N.80°04'E., 432 vs; N.55°04'E., 644.4 vs; N.14°52'E., 345.6 vs; N.28°57'W., 118.8 vs; S. 89°27'W., 91.4 vs; N.24°07'W., 93.6 vs; N.8°53'E., 104.4 vs; N.6°37'W., 264.6 vs; N.26°43'W., 53.8 vs; N.50°56'W., 124.9 vs; N.2°59'W., 63.4 vs; N.39°E., 185.4 vs; N.52°32'E., 376.2 vs; N.12°56'E., 72 vs; N.52°42'W., 93.6 vs; N.5°15'W., 97.2 vs; N.35°18'E., 196.2 vs; N.2°22'W., 116.6 vs; N.24°02'W., 66.6 vs; S.80°34'W., 144 vs; N.42°11'E., 63.4 vs; N.66°20'E., 87.1 vs; S.89°41'E., 95.4 vs; N.58°23'E., 252 vs; N.8°45'E.,

counter 32838

60.5 vs; N.69°54'E., 86.4 vs; N.46°08'E., 342 vs; N.56°12'E., 144 vs; N.4°²
22'W., 144 vs; N.32°05'E., 72 vs; N.76°01'W., 728.5 vs; N.9°17'W., 246.3
varas to the place of beginning.

Surveyed March 10th, 11th, 12th, and 25th, 1915.

John Pens,

Wm. Cody, Chain carriers.

I, C. F. H. v. Blucher, County Surveyor of Nueces County, Texas, do
hereby certify that the foregoing survey was made according to law, and that
the limits, boundaries and corners, with the marks, natural and artificial,
are truly described in the foregoing plat and fieldnotes, and that the same
are recorded in my office in Book B, No. 2, New Series, on pages 386 and 387.
This 27th day of March, 1915.



C. F. H. v. Blucher
County Surveyor, Nueces County, Texas.

BROTHER JONATHAN
BOND

counter
32839

MINERAL *File No. 1278* ²

Field Notes

FILED

APR 8 - 1945

Lee Hawkins

All in waters of
Cayo del Oro

where it empties into
Corpus Christi Bay -

Corrected map of
Rivers Co. 5-1-15

Clark

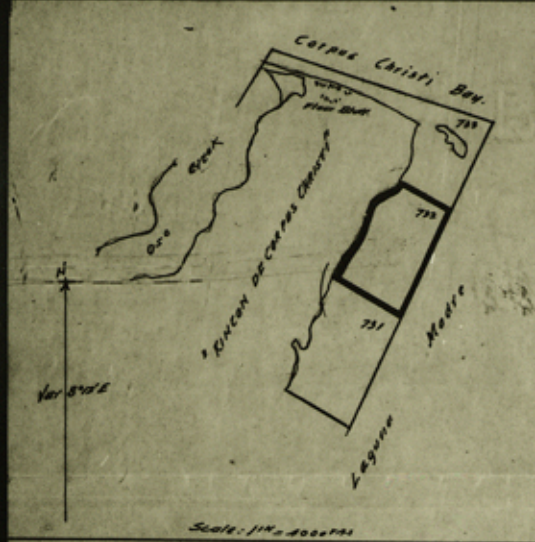
RECEIVED AS STATED

\$ 100

APR. -9 1915

GEO. W. BEAVER.
RECEIVED

4-15-15
2000



2

The State of Texas,
County of Nueces. Survey No. 732.

Fieldnotes of a survey of 1280 acres of land under the waters of Laguna Madre made for J. C. Walker by virtue of an oil and gas prospect application filed in my office January 4th, 1915, at 8:00 o'clock A. M. under Section 4, Chapter 173, approved April 9, 1913, and amendments thereto, of the Acts of the Thirty-third Legislature. Said survey is No. 732 in

Nueces County about 11 1/2 miles S.44°E., from the County Seat.

Beginning at a pine stake marked "K" on the Western shore of said Laguna Madre, the Eastern boundary line of the "Rincon de Corpus Christi" grant to Ramon de Hinojosa, the Northern corner of survey No. 731, for the Western corner of this survey.

Thence S.61°40'E., through the waters of said Laguna Madre, 2095.9 varas to a pine stake marked "K", the Eastern corner of said survey No. 731, for the Southern corner of this survey.

Thence N.24°E., through the waters of said Laguna Madre, 3495.5 varas to a pine stake marked "W", for the Eastern corner of this survey.

Thence N.61°40'W., through the waters of said Laguna Madre, 1717.9 varas to a stake marked "W" on the Western shore of said Laguna Madre, for the Northern corner of this survey.

Thence with the meanders of the Western shore of said Laguna Madre, S.33°32'W., 242.5 vs; S.50°25'W., 655.2 vs; S.59°51'W., 230.4 vs; S.10°50'W. 162 vs; S.36°20'W., 540 vs; S.31°45'E., 164.9 vs; S.17°37'W., 367.2 vs; S. 45°54'W., 252 vs; S.1°43'W., 327.6 vs; S.38°15'W., 473.8 vs; and S.10°12'W., 324.4 varas to the place of beginning.

Surveyed March 15th, 16th, and 26th, 1915.

John Pons,

Wm. Cody, Chain carriers.

I, C. F. H. v. Blucher, County Surveyor of Nueces County, Texas, do hereby certify that the foregoing survey was made according to law, and that the limits, boundaries and corners, with the marks, natural and artificial, are truly described in the foregoing plat and fieldnotes, and that the same are recorded in my office in Book B, No. 2, New Series, on pages 384 and 385. This 27th day of March, 1915.

C. F. H. v. Blucher
County Surveyor, Nueces County, Texas.



MINERAL File No. 1283

Field Notes

FILED

APR 14 1915

A. T. SUNDLER, CHANDLER.

See Hawkins - Cont

Cell in waters of

Laguna Madre.

Correct on map of

Nueces County. 5-1-15

Clark

RECEIVED AS STATED

APR 15 1915

GEO. W. BEAVER, RECEIVER

counter 32841

Mineral 1357 ✓
COUNTY: Nueces
TRACT :
PART : Survey no. 767
ACRES : 827
LESSEE : H.B. Archer
DATE :
TERM :
BONUS :
RENTAL :
FILE :

011357

counter 32842

File 1357

Misses County

MINERAL LAND

H. B. Archer
Empire State

2.7 Acres

Mineral Survey No. 767

Section No. _____ Cert. No. _____

Block No. _____

Applicant's name M. E. 1356

Name of Claim _____

*All water in Laguna Lake
Conceded on Map of Minerals
7/30/15 Clerk*

Cancelled 10-6-19

CONTENTS

1. Application to Surveyor
2. Field Notes *1-22-15*
See Map
3. *Surveyor's Report of Exploration*
4. *Permit No. 1357*
5. _____



8048.5 varas.

Thence S. 81° 40' E., through the waters of said Laguna Madre, 1937.2 varas to a pine stake marked "L", for the southern corner of this survey.

Thence N. 84° E., through the waters of said Laguna Madre, 2427.5 varas to a pine stake marked "L", for the eastern corner of this survey.

Thence N. 61° 40' W., through the waters of said Laguna Madre, 2032.5 varas to a pine stake on the western shore of said Laguna Madre, for the northern corner of this survey.

Thence with the meanders of the western shore of said Laguna Madre, S. 27° 11' W., 71.8 vs; S. 00° 52' E., 362.3 vs; S. 11° 24' W., 82.5 vs; S. 32° 06' W., 906.5 vs; S. 40° 24' E., 25.9 vs; S. 13° 21' W., 372.2 vs; S. 30° 10' W., 417.6 vs; and S. 21° 32' W., 247.3 varas to the place of beginning.

Surveyed July 25th, 1915.

John Pons,

Wm. Geay, chain carriers.

I, C. F. H. v. Blucher, County Surveyor of Nueces County, Texas, do hereby certify that the foregoing survey was made according to law, and that the limits, boundaries and corners, with the marks, natural and artificial, are truly described in the foregoing plat and fieldnotes, and that the same are recorded in my office in Book B, No. 2, New Series on pages 437 and 438.

This 20th day of July, 1915.

C. F. H. v. Blucher
County Surveyor, Nueces County, Texas.



counter
32844

The State of Texas,
County of Nueces.

Survey No. 767.

Fieldnotes of a survey of 827.88 acres of land under the waters of Laguna Madre made for H. B. Archer by virtue of an oil and gas prospect application filed in my office on the 18th day of April, 1915, at 12:01 o'clock A. M., under Section 4, Chapter 173, Act approved April 9, 1913, and the amendments thereto of the Acts of the Thirty-third Legislature. Said survey is No. 767, in Nueces County, situated about 14 miles S.30°E., from the County Seat.

Beginning at a 2 x 4 inch pine stake marked "L", on the western shore of said Laguna Madre, the eastern boundary line of the "Rincon de Corpus Christi" ^{grant} to Ramon de Hinojosa, set for the western corner of this survey, whence a cedar post marked "51-4" on the western side, "K" on the southern side, and "H" on the northern side, marking the corner, on the western shore of said Laguna Madre, between Nueces and Kleberg Counties, bears S.24°44'W., 8048.5 varas.

Thence S.61°40'E., through the waters of said Laguna Madre, 1937.2 varas to a pine stake marked "L", for the southern corner of this survey.

Thence N.24°E., through the waters of said Laguna Madre, 2437.5 varas to a pine stake marked "L", for the eastern corner of this survey.

Thence N.61°40'W., through the waters of said Laguna Madre, 2032.5 varas to a pine stake on the western shore of said Laguna Madre, for the northern corner of this survey.

Thence with the meanders of the western shore of said Laguna Madre, S. 27°11'W., 71.8 vs; S.00°52'E., 382.3 vs; S.11°24'W., 82.3 vs; S.32°06'W., 606.5 vs; S.40°24'E., 25.9 vs; S.13°21'W., 372.2 vs; S.30°10'W., 417.6 vs; and S.21°32'W., 247.3 varas to the place of beginning.

Surveyed July 23th, 1915.

John Pons,

Wm. Coody, chain carriers.

I, G. F. H. v. Blucher, County Surveyor of Nueces County, Texas, do hereby certify that the foregoing survey was made according to law, and that the limits, boundaries and corners, with the marks, natural and artificial, are truly described in the foregoing plat and fieldnotes, and that the same are recorded in my office in Book B, No. 2, New Series on pages 437 and 438.

This 20th day of July, 1915.

G. F. H. v. Blucher
County Surveyor, Nueces County, Texas.



counter
32845

MINERAL 1357

Field Notes

FILED

JUL 22 1915

J. H. Walker, Asstg.

Lee Hawkins

All water in Lacuna
Made - Correct on
map Union County
9/30/15 - Clark

RECEIVED AS STATED
100

JUL 22 1915

GEORGE W. BEAVER

RECEIVED

counter 32846

Mineral 1358

COUNTY:	Musces
TRACT:	
PART:	Survey No. 100
ACRES:	1240
LESSEE:	M.P. Briggs
DATE:	
TERM:	
BONUS:	
RENTAL:	
FILE:	

0-1358

counter 32847

CONTENTS

1. Application to Surveyor (7-22-15)
2. Field Notes (See Hawkins)
3. Transfer (8/24/15)
4. Affidavit (See back)
5. Permit to Prospect (10/2/15)

on for permit to explore with 10/2/15

File 1358

Huachuca County
MINERAL LAND

M. T. Briggs
Proprietor

124.6 Acres

Mineral Survey No. 763

Section No. Cert. No.

10-5-14

Block No.

Name of Claim

Correct on Map of
Huachuca Co. 10-19-15
Clark

(Not within 10 miles
of any known oil or
gas well)

VOL

counter
32848

MINERAL 1358

Field Notes
FILED

JUL 22 1915
J. H. Walker, Actg.

Lee Hawkins

Cancelled

RECEIVED AS STATED

100

JUL 22 1915

W. H. Weaver
Agent

P. L. 15
100

Counter
32849

The State of Texas.

County of Nueces.

Survey No. 769.

Field notes of a survey of 1240 acres of land under the waters of Laguna Madre, made for M. B. Briggs, by virtue of an oil and gas prospect application filed in my office on the 15th day of April, 1915, at 12:01 o'clock P. M., under Section 4, Chapter 173, Act approved April 9, 1913, and the amendments thereto of the Acts of the Thirty-third Legislature. Said survey is No. 769 in Nueces County, situated about 14 miles S. 33° E., from the County Seat.

Beginning at a 2 x 4 inch pine stake marked "L", the northern corner of survey No. 767 made for H. B. Archer, on the western shore of said Laguna Madre, the eastern boundary line of the "Rincon de Corpus Christ" grant to Rancho de Hinojosa, for the western corner of this survey.

Thence S. 81° 40' E., through the waters of said Laguna Madre, 2032.5 varas to a pine stake marked "L", the eastern corner of said survey No. 767, for the southern corner of this survey.

Thence N. 24° E., through the waters of said Laguna Madre, 3582.3 varas to a pine stake marked "K", for the eastern corner of this survey.

Thence S. 22° 16' W., through the waters of said Laguna Madre, 2095.2 varas to a pine stake marked "K", on the western shore of said Laguna Madre, for the northern corner of this survey.

Thence with the meanders of the western shore of said Laguna Madre, S. 10° 13' W., 89.6 vs; S. 30° 19' W., 288 vs; S. 7° 58' E., 252 vs; S. 47° 06' W., 147.6 vs; S. 83° 27' E., 389.6 vs; S. 22° 16' W., 171 vs; S. 35° 46' W., 784.9 vs; S. 3° 09' E., 113.4 vs; S. 37° 21' W., 770.4 vs; S. 20° 14' W., 275.4 vs; S. 25° 10' W., 140.4 vs; S. 34° 08' W., 226.6 vs; S. 3° 44' W., 140.4 vs; and S. 27° 11' W., 391.9 varas to the place of beginning.

Surveyed July 13, 1915.

John Pons,

Wm. Cody, chain carriers.


I, C. F. H. v. Blücher, County Surveyor of Nueces County, Texas, do hereby certify that the foregoing survey was made according to law, and that the limits, boundaries and corners, with the marks, natural and artificial, are truly described in the foregoing plat and fieldnotes, and that the same are recorded in my office in Book B. No. 2, New Series, on pages 438 and 439.

This 20th day of July, 1915.

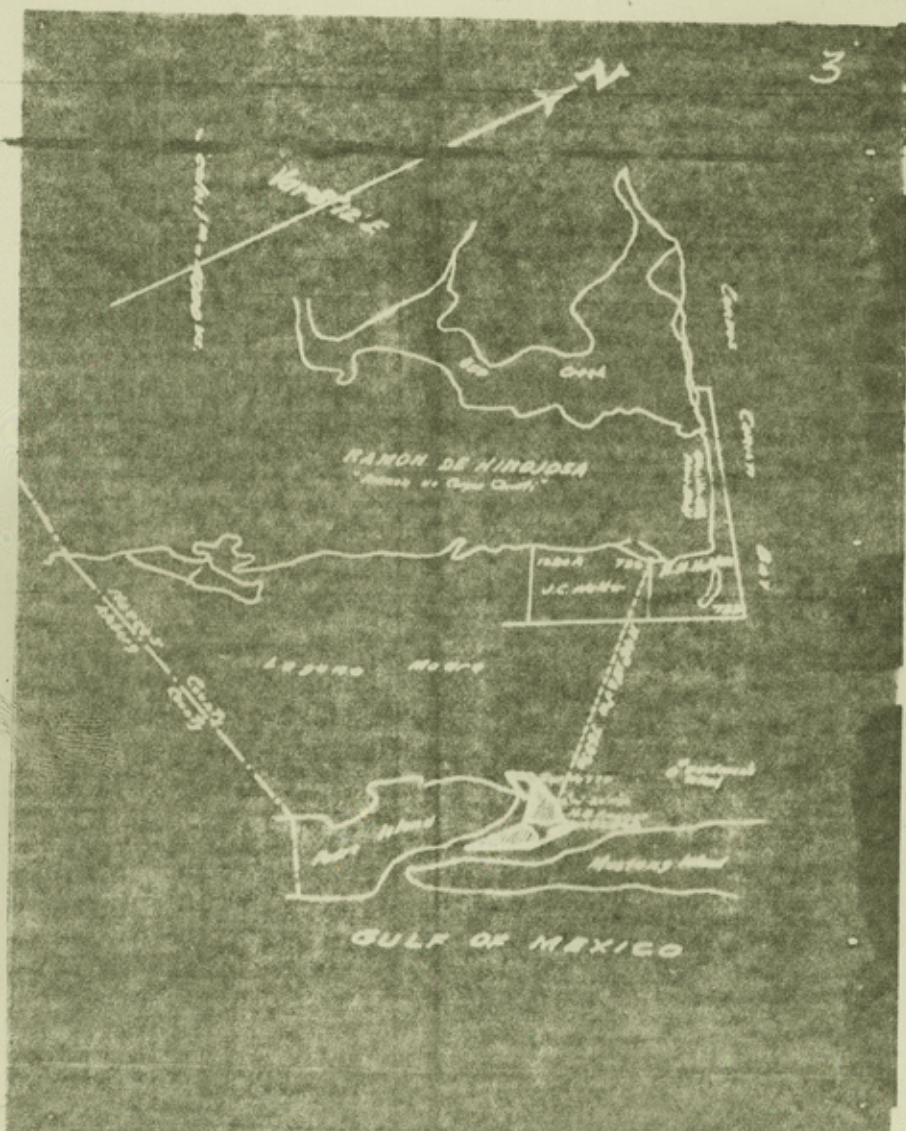
C. F. H. v. Blücher
County Surveyor, Nueces County, Texas.



Counter
32850



counter 32851



counter 32852

File 1356

Muscat County

MINERAL LAND

H. B. Archer
Corpus Christi

452⁹⁴ Acres

Mineral Survey No. 770

Section No. Cert. No.

 Block No.

Name of Claim

Common water and a small
group of islands in Laguna
Madre - 66 on map. Never
Pinnas Riquino 7/27/16
John R. Riquino
Aug 9/7/15
Hutch

VOL

CONTENTS

1. Application to Surveyor
2. Field Notes 7-22-15
Lee Hawkins
3. Affidavit 8/2/15
4.
5.

counter
32853

Mineral 1356

COUNTY: Nueces
TRACT :
PART : Survey No. 170
ACRES : 452.94
LESSEE : H. B. Archer
DATE :
TERM :
BONUS :
RENTAL :
FILE :

01356

counter 32854

The State of Texas,
County of Nueces.

Survey No. 770.

Fieldnotes of a survey of 452.94 acres of land under the waters of Laguna Madre embracing also a group of islands north of the northern end of Padre Island, made for H. B. Archer by virtue of an oil and gas prospect application filed in my office April 18th 1915, at 12:01 o'clock A.M., under Section 4, Chapter 173, Act approved April 9, 1913, and the amendments thereto of the Acts of the Thirty-third Legislature. Said survey is No. 770, in Nueces County, situated about 15 1/2 miles S.45°E., from the County Seat.

Beginning at a 3 x 4 inch pine stake 20 feet high at the northern point of the larger island of the group, for a corner of this survey, whence a pine stake marked "W" at the northern corner of survey No. 732, made for J. C. Walker, bears N.43°15'30"W., 7697 varas.

Thence S.57°40'E., 612 varas to a pine stake in said Laguna Madre for a corner of this survey.

Thence N.31°30'E., 469 varas to a pine stake near the western edge of Corpus Christi Channel for the northern corner of this survey.

Thence S.40°30'E., with the general course of said Corpus Christi Channel 1620 varas to a pine stake for the eastern corner of this survey.

Thence S.25°30'W., with the general course of said Corpus Christi Channel, 1900.8 varas to a pine stake for the southern corner of this survey.

Thence N.1°E., 1900.8 varas to a pine stake near the southeastern point of said larger island, for a corner of this survey.

Thence N.40°W., 828 varas to a pine stake near the southern shore of said larger island, for a corner of this survey.

Thence south 288 varas to a pine stake for a corner of this survey.

Thence S.78°33'W., 972.7 varas to a pine stake near the southwestern end of said larger island for the southwestern corner of this survey.

Thence N.30°15'E., 720 varas to a pine stake for a corner of this survey.

Thence N.71°30'E., 1152 varas to the place of beginning.

Surveyed July 19, 1915.

John Pons,

Wm. Cody, Chain carriers.

I, C. F. H. v. Blucher, County Surveyor of Nueces County, Texas, do hereby certify that the foregoing survey was made according to law, and that the limits, boundaries and corners, with the marks, natural and artificial, are truly described in the foregoing plat and fieldnotes, and that the same are recorded in my office in Book B, No. 2, New Series on pages 440 and 441.

This 20th day of July, 1915.

C. F. H. v. Blucher
County Surveyor, Nueces County, Texas.

counter 32855

H. B. Archer
corpus Christi

452²⁴ Acres

Survey No. 770

Section No. 2 Cert. No.

Block No. _____

Name of Claim _____

CONTENTS

1. Application to Surveyor
2. Field Notes *7-22-15*
Lee Hawkins
3. Affirmant's signature *[Signature]*
4. _____
5. _____

MINERAL 1356

Field Notes

FILED

500 92 1981

Walker, 1915

[illegible]

Lee Haw-Ran

100

311

and

67
1
de
67

1900

ST. JOHN'S

1871

1877

Group of Tundra

L. ...

17.

High of. Necess

10/11/19

100

100

10

100

10

100

RECEIVED A

2010

1871

張

100

GER. 30: 10

counter
32857