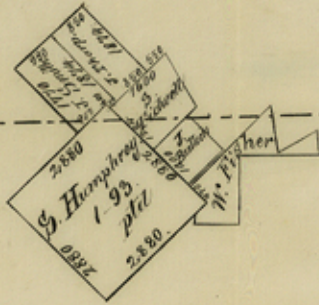


N.



Sketch  
of The J. Smith Survey.  
Panola County.

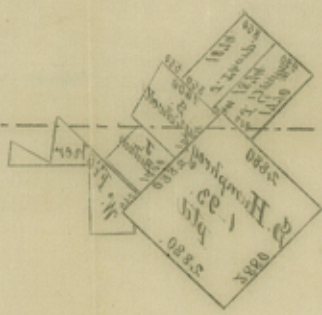

Plotted in Office, May 2, 73.  
by A. Tessen.

File No. 14.

about 15 miles  
from W. Fisher  
crossroads.

Don't know





Plot of the T. Smith Survey  
Parola County.

Plotted in Office, May 2, 1850  
by A. G. Brown.

File No 14.

about 15 miles  
S 20° W from  
Carthage.

Parola Co