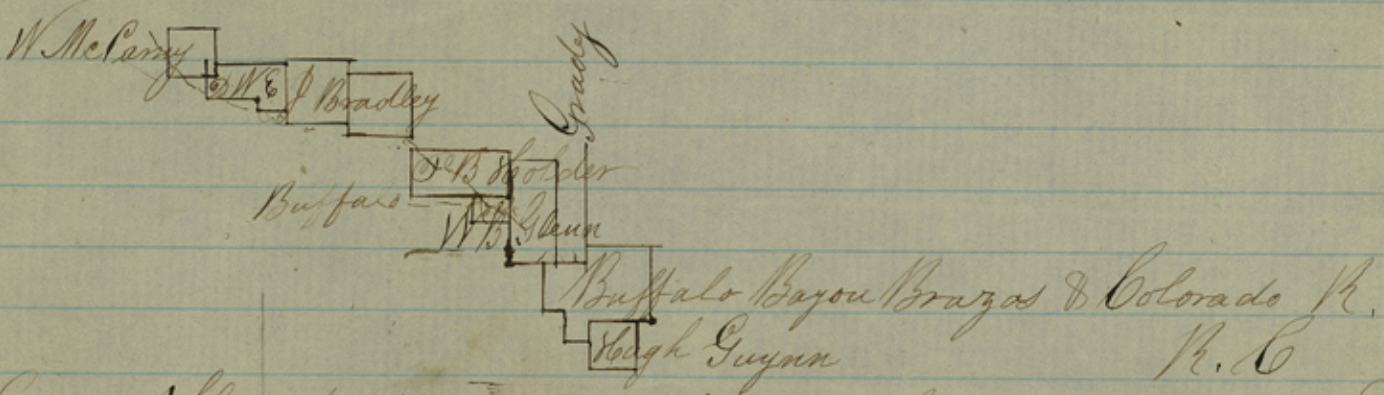


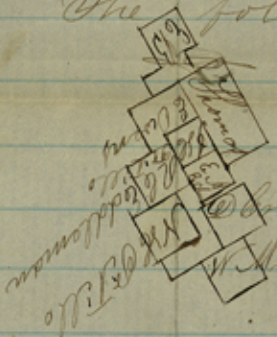


The following is a sketch of surveys on Bear Creek



W The following is a sketch of the lands surrounding
 G. A. Ball & Elijah Owens, and were
 bounded by previous surveys
 so that they could not be
 squared. R. A. Hawkins
 Co. Sur. of Parker County



A sketch of Jones's survey

I R. A. Hawkins do hereby certify that the
 foregoing sketches are truly made - Given
 under my hand at Weatherford this 4th
 day of Feb. A.D. 1860 -

R. A. Hawkins
 County Surveyor of Parker County

File 13

Parker County

in the S. E. Corner
of the County.

R. A. Hawkins sandy sketches

in SE Cor. of County.

Dated Feb. 4, 1860.

Sketch

Filed March 6/60.
C. W. P. Jones.

counter 33547