

Handwritten notes in cursive script, including names and possibly dates or measurements.

15 mi. 232 E. Boia

West Caddo Peak

East Caddo Peak

Callahan Co.

36
18

10822 return

Counter 35863

File No 7.

Buxton Scrip
Sketch

J P R R Co

Filed March 30/74

J. J. Root
Comr.

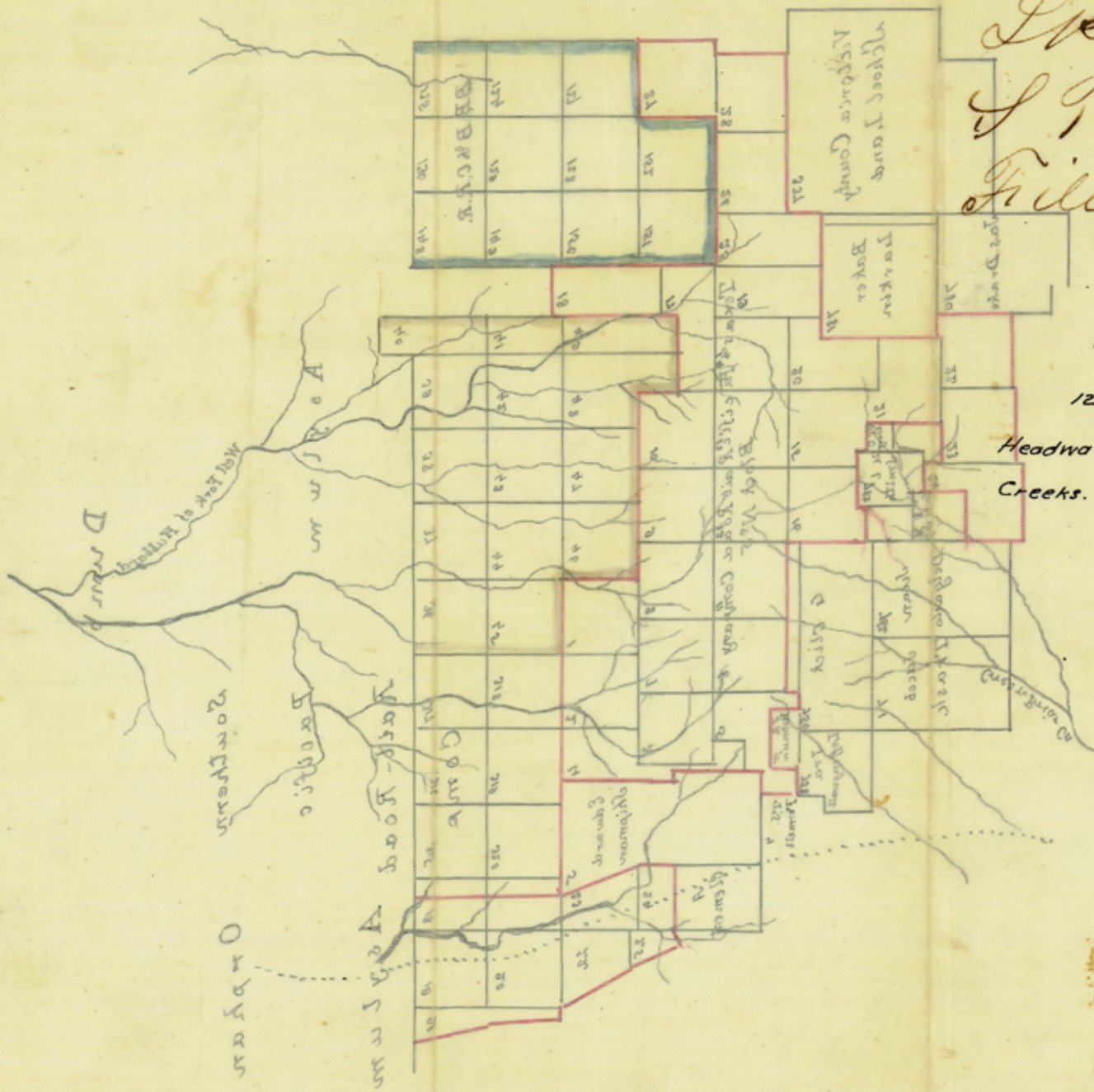
12 Mi. S. 35 E Baird

Headwaters Hubbard & Greenbriar
Creeks.

West Cuyahoga Co.

East Cuyahoga Co.

Collamore Co.



Counter 35864

Counter 22863

1/2
2/2

File 7 (b)
Callahan Co.

8 Mi. North Baird

Filed Dec 31/71.
J. P. [Signature]

TX

CALLAHAN CO.

county 35865

W L I A P . C I T I D A T
S A X E T
B m

23872 Johnson

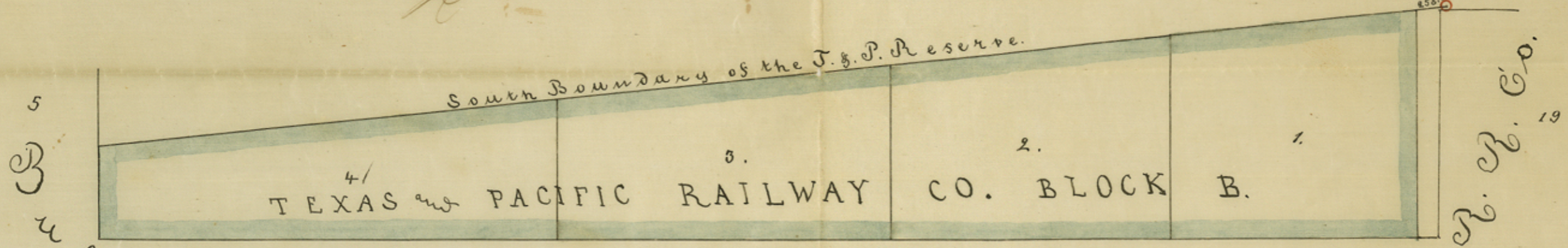
CALLAHAN CO.

XT

Callahan Co. Block B. 1905

SW. North Range

Callahan Co. 1905



Also Bryan Brazos and Colorado

File 7(a)
Callahan Co.

- 7 Mi. N. 40 E. Baird -

T & N. O. Block.

Baird & Co. Baird
R. R.

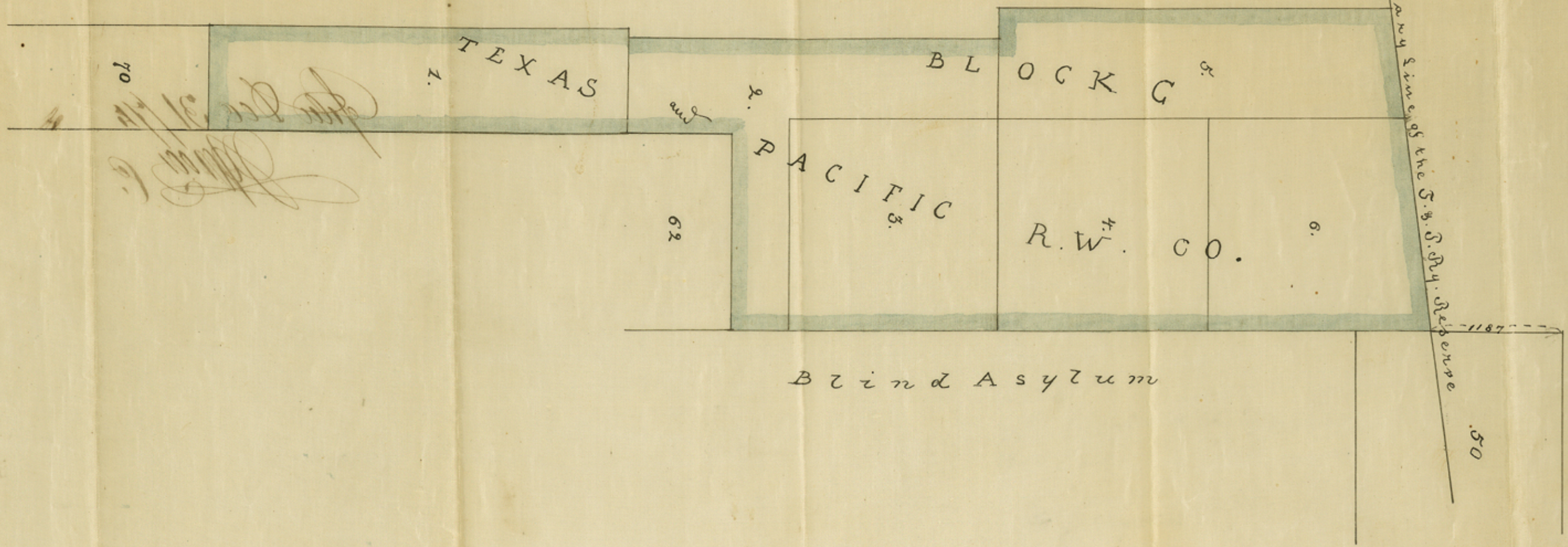
Full Dec. 31/11
M. C.



Counter 35867
Counter 35868

CALLAHAN CO.

Buffalo Bayou Brazos & Colorado
R.R. Co.



Callahan Co.
 - 1 mi. N. & E. Bound -
 T & N. O. Block.

Handwritten signatures and scribbles.

10,000 -

S. W

Coleman County.

7000 - acres vacant land N. E. from the Centre.

26,000 - " " " N. W " " "

3,500 - " " " S. W " " "

5000 - " " " S. E. " " "

Concho County.

7000 - acres vacant land N. E. from the Centre.

44,000 - " " " N. W " " "

Taylor County.

2,500 - acres vacant land N. E. from the Centre

3,500 " " " S. W " " "

11,000 " " " S. E. " " "

Callahan County.

12,000 - acres vacant land N. E. from the Centre

5,000 - " " " S. E. " " "

4,000 - " " " N. W " " "

Counter 35869

File No. 7.
Callahan Co.

Contents:
Sketch File No. 7.
" " " 7(a)
" " " 7(b).

Counter 35870