



Mason, M. Van Feld notes of a Sur. made for
M. M. Van of 12.107.890. Sqr. Van of Land,
situated in Shelby Cty. between Mill Creek &
Heana Bayou, which makes Big Sanaha Bayou
about 5/2 miles W. of Shelbyville.

Beginning on the W. bank of Mill Creek at a Large White
Oak & a Stake

Thence S. 43. W. up the meandering of the Creek 3610. Van
to a large Bull Bay & a Stake

Thence S. 40. W. with Surveyors line 1470. to a Stake

Thence S. 45. 1000. Van with Surveyors line to a Stake

Thence W. with his line 1500. V. to a Stake

Thence N. 2000. Van with Surveyors line to a Stake

Thence N. 70. E. 1460. Van to the S. Bank of Heana Bayou, Stake

Thence S. 62. E. down the meandering of the Heana
Bayou, it being the line between Van and
Walker and at 8770. Van a Stake

Thence S. 30. E. 300. Van to the Beginning
at the 5th Sept 1835. by Joseph Howe Dep. Sur



Thomas Swalen & 4 others of Land, Sqr. 112,
situated 5 or 6 miles N. W. of Shelbyville on

Plum Creek, the Waters of flat fork of Sanaha Bayou

Beginning at James English, up of Cornets S. W. Corner

Thence S. 67. W. 420. V. Plum Creek runs S. E. at 1900. V. a Stake

Thence S. 33. E. 700. V. Plum Creek at 1900. V. a Stake

Thence N. 67. E. 1900. Van Stake

Thence N. 23. W. 1900. V. the Beginning

Sur. 20th Nov. 1838. by A. E. Handley Dep. Sur
(Land Warrant)

on map



Scale 4000. v. Inch

B. P. Porter 170 Acres of Land
Situating in Shelby Co., on Hooper
Creek, John King, McBliden, and
Narrow Wheeler, about 17 miles S. W.
of Shelbyville.

Beginning 280. v. S. 75. E. of John King, S. W. Cor.
in his S. B. line and 10. v. S. E. of Hooper Creek,
at a Stake D, C.

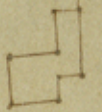
Thence S. and at 70. v. S. past McBliden N. E. Cor.
and with his line, at 440. v. S. a Stake D. C.

Thence E. and at 300. v. S. past N. Wheeler N. W. Cor.
and with his line 1315. v. S. a Stake D. C.

Thence N. 900. v. intersecting King, S. B. line
at a Stake D. C.

Thence S. 75. W. with his line 1400. v. S. to the
Beginning, Survey 27th Oct. 1849—
by Rich. Hooper, Cty. Sur.

on map



John King a part of Lewis Haring of 320
Acres of Land, Situated in Shelby Co.
on Polvados Creek about 5 miles Eastwardly
from N. W. crossing on the Attoyee River,
and including the old place that Polvados settled
John Thornburg & Strang.

Beginning at one of Thornburg's S. E. Corners a Stake
Thence North 5. W. with Thornburg's line 900. v. S. a Stake
Thence North 85. E. 575. a Stake D. C.

Thence South 5. E. at 850. v. S. past the N. W. Corner of
a sur. made for Owen Hatch, and with his line
and at 1390. v. S. a Stake D. C.

Thence South 85. W. 575. v. S. a Stake D. C.

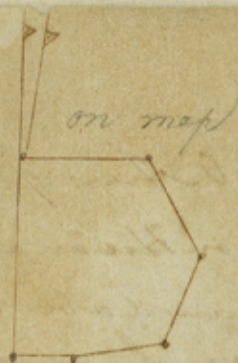
Thence South 5. E. 500. v. a Stake D. C.

Thence South 85. W. at 500. v. a creek at 1000 v. S. a Stake

Thence North 5. W. with Thornburg, at 1000 v. a Stake

Thence North 85. E. at 800. v. a creek at 1000 v. the Beginning

Sur. the 26th Oct. 1849. Rich. Hooper, Cty. Sur.
counter 49253



Mason, M. Vann, Survey made
for M. M. Vann of 13,892.110. Sq. Sars
of Land, Situated in Shelby Co. about
6 miles S. W. of Shelbyville, on the South
fork of Tennessee River, James C. Tutts,
Bitticks, (Price or Hinton.)

Scale 4000. N. Inch. $\frac{3}{4}$

Beginning at Jonathan Bitticks S. E. Corner,
Thence S. 30. E. 2275. Vars a Stake &c.

Thence S. 22. W. 1990. Vars a part on Tutts line a Stake

Thence S. 82. W. 2000. on Tutts line to his S. W. Cor. a Stake

Thence W. 1225. Vars to a Stake &c.

Thence N. 4093. Vars intersected Bitticks line a Stake &c.

Thence E. on D. line 2714. Vars to the Beginning.

Sur. the 7th Sept. 1835. by Joseph Howe Sup. Sur.
Kimberly & Merchant C. C.

Returned to this office and approved 6th July 1838.
Rich. Hooper Cty. Sur.
for Shelby County.



Ahira Butler, Sur. made for Ahira
Butler Cps. of John Beck of 320 Sars
of Land, Situated in Shelby

Daniel Brown 320 Acres of Land
situated in Shelby Co. on Heana Bayou
Joining Seuloock, and Parnus labor.

Beginning in the S. B. line of Mr Seuloock's Sur.
and on the S. Bank of Heana Bayou. at a Hickory
and Sweet Gum Cor. a Stake

Thence N. 80. E. with Seuloock's line and at 600.
var past his S. W. Cor. and at 1344 var a Stake

Thence S. 10. E. at 400. v. Heana Bayou 4. v. view run
C. and at 1344 var a Stake

Thence S. 80. W. the road, at 50. var. at 1344 var a Stake

Thence N. 10. W. at 1344 var to the Beginning.
Sur. the 15. Aug. 1842. by Rich. Hooper C. Sur.

W. C. Walker 842 Acres of Land
situated in Shelby Co. on Mill Creek
about 10. miles W. of Shelbyville, Call for
Beginning at John Inmans S. W. Cor.
(which has lately been cut off for being too large as
will be seen in Inmans field notes.) at a Sarge
oak and red oak mkr. W. C. W.

Thence South crossing 2 small creeks run C. 206. S. a Stake

Thence ~~N.~~ N. 50. E. with an old line to its corner a Stake

Thence C. 2000 var Mill creek & at 2300 var a Stake

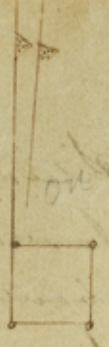
Thence N. 2000 var. a Stake.

Thence W. 2376 var to the Beginning.

Sur. 8th Sept 1838. by H. McEllean Sept Sur.

Drawn off through mistake (Repeats before)

on map.



W. C. Walker 43^{1/2} Acres of Land,
 Situated in Shelby Co. on Mill Creek about
 9 miles W. of Shelbyville Joins J. Walkers
 former Sur.

Beginning 500. Var. E. of the S.E. Corner of S. Walkers
 other Sur. at a Stake.


Thence S. at 700. Var. the road from Shelbyville to
 Macodoches, at 1060. Var. Mill Creek, at 1572. Stake
 of S. Corner at a Stake.

Thence W. 1010. Var. a stream runs S. E. at 1572. a Stake

Thence N. at 790. Var. the big road at 1572. V. a Stake

Thence E. with his other Sur. passing his Corner
 in all 1572. Var. to the Beginning.

Sur. 10th Sept 1838. by H. McGeleson Supt. Sur.



^{As of Joseph W. Brown}
 J. C. Lucas, 160. Acres of Land, Situated
 in Shelby Co. on the waters of the Jones
 Bayou, a Tributary of the Atchafalaya River, and about 15
 miles S. W. of Shelbyville

Beginning at the S.E. Corner of a Sur. made for Wm. Manor
 at a Stake 86 (Wm. Manor has removed his survey)


Thence N. 85. E. 950. Var. a Stake

Thence N. 5. W. 950. Var. a Stake

Thence S. 85. W. 950. ~~Var. a Stake intersected the E. W.~~
 line of said Lucas Sur. a Stake

Thence S. 5. E. with his line 950. Var. to the Beginning

Sur. 2nd April 1840. by Rich. Hooper C. Sur.



W. of Joseph W. Proctor.
 G. C. Lucas, 160. Acres of Land Situated
 in Shelby Cty. on the Waters of the Lower Bayou
 a Tributary of the Attoyac River, about 14
 miles S. W. of Shelbyville Joins C. Lucas
 Beginning 420. Var. West of Said Lucas, N. E.
 Corner, and on his N. W. line of his 640. Ac. Sur.


Stake 66 -

Thence N. 5. W. at 400. v. a Small Creek runs S. W.
 and at 950. Var. a Stake 66 -

Thence S. 85. W. at 30. Var. a Creek 5. Var. wide
 runs S. and at 950. Var. a Stake.

Thence S. 5. E. at 950. v. intersects the N. W. line of
 Said Lucas a Stake 66 -

Thence N. 85. E. with C. Lucas line to the
 Beginning Sur. 3rd April 1840 by Rich. Hooper Cty. Sur.



on map

Holmes Byfuts, 320. Acres of Land
 Situated in Shelby Cty. on the Waters
 of the Brushy fork of Murrells
 Bayou, and about 19 miles N. W. of
 Shelbyville, Joins Henry Strickland &
 others.

Beginning 635. Var. from the East Corner of said
 Strickland's Survey and in the S. E. boundary line
 at a Stake 66 -

Thence S. 30. E. at 175. Var. the Brushy fork, at 980
 Var. a Stream runs S. at 1344. Var. a Stake.

Thence S. 60. W. at 1145. Var. Brushy fork at 1344 v. Stake

Thence N. 30. W. at 1344. v. intersects Strickland's
 S. W. line at a Stake 66 -

Thence N. 60. E. with his line 1344. v. the Beginning
 Sur. 29th Dec. 1839 - by H. McBlellan Dep. Sur.



on map

Peter Walker 640 Acres of Land, situated
in Shelby County about 14 miles N. W.
of Shelbyville, on the waters of the
flat fork of Tanaha Bayou, John
Guinn, and McFadden & Hanks & others.

Beginning at a on the E. line of John Guinn survey at
a Stake & Co.

Thence E. with Hanks 1300. var intersected a sur.
made for English with Thomas at a Stake.

Thence N. with said line 425. v. the S. W. Corner
of said sur. at a Stake & Co.

Thence E. with the D. sur. 300. v. a Stake & Co.


Thence N. 10. E. 1700. v. intersects the S. W. line of
McFadden & Hanks sur. a Stake.

Thence W. 152. v. with D. sur. to their S. W. Corner
at a Stake & Co.

Thence N. with the same 605. v. to the S. E. Corner
of McFadden section at a Stake.

Thence S. 65. W. with his line 1500. v. to the N. E.
Corner of John Guinn's sur. a Stake.

Thence S. 10. W. with his line 2100. v. to the Beginning
sur. 17th Aug. 1839 - by James Rowe & S.



on map

Rebecca Hall 640 Acres of Land
 Situated in Shelby Cty. on the water
 of Murvalls Bayou about 20 miles
 N.W. of Shelbyville Joins
 R. I. Johnson

Beginning at R. I. Johnson's S. E. Corner
 at a Stake &c.

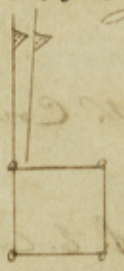
Thence S. 1000. var to M. Cartwright's S. W. Corner
 and at 1900 v. a Stake &c.

Thence W. 1900. var a Stake

Thence N. 1900. var a Stake

Thence E. along a Bayou 500. v. at 1900. var the
 Beginning. Surd 25. Oct. 1843 by.

Robert Harriet Cty. Sur



on map

R. I. Johnson 650 Acres of Land.

Situated in Shelby Cty. on the water of Murvalls
 Bayou about 20 miles N.W. of Shelbyville Joins
 Byfield, and a den. made for A. Lanier, (But has
 been removed)

Beginning in Byfield's W. B. line a Stake &c.

Thence W. with Lanier's old line 1900. v. a Stake

Thence S. 1900. v. to a Stake &c.

Thence E. 1900. v. to a Stake &c.

Thence N. 1900. v. to the Beginning.

Surd 25. Oct. 1843 by. Robert Harriet Cty. Sur

Remarks. The above Two Surveys made by Harriet
 is so badly identified, I doubt whether
 they can be mapped, without some
 farther measurement on the premises.

I will have to withhold same 18. or 20. survey
 until they can be better identified.

R. I. Hooper Cty. Sur.
 counter 49256




John Hall 108. Acre of Land.

Situated in Shelby Co. about 3 miles N. of Shelbyville Joins S. N. Hall, and Wm. English and others.

Beginning at Samuel N. Hall's S. W. Cor a Stake
Thence N. 32. E. with his line 510. v. a Stake
Thence N. 58. W. 1140. v. intersects the N. 73. line
of an old line at a Stake.

Thence S. 32. W. with D. old line 515. v. intersects
the N. 73. line of a sur. made for Edger, State
Thence S. 58. E. with his line 1140. The Beginning
Sur. 2^d Aug. 1842. by Rich. Hooper Ct. Sur.



Hiram Kirkpartick 320. Acre of Land.

Situated in Shelby Co. about 8 miles N. W. of Shelbyville Joins John Forsyth, Nancy Smith

Beginning at one of John Forsyth's N. E. Corners
at a Stake &c.

Thence S. 80. W. with his line 1775. v. a Stake

Thence S. 10. E. and at 1010. v. intersects Nancy
Smith's line a Stake &c.

Thence N. 80. E. with his line and at 2000. v. intersects
Forsyth's W. 73. line a Stake &c.

Thence N. 22. W. with his line 1100. v. to the
Beginning Sur. 14th Aug. 1849. by

Rich. Hooper Ct. Sur.



B. P. Porter, 170. Acres of Land.

Situated in Shelby Cty. on Hooper Creek
joins King, Meblen, and Wheeler.

Beginning 280. v. N. 75. E. of John Kings S. W.
Corner in his S. B. line, and 10. v. S. E. of Hooper
Creek a Stake &c.

Thence S. at 70. v. past S. Meblen's N. E. Corner
and at 440. v. a Stake &c.

Thence E. at 300. v. past R. Wheeler's N. W. Cor.
then with his line in all. 1315. v. a Stake.

Thence N. 900. v. intersected Kings S. W. line
at a stake &c.

Thence S. 75. W. with his line 1400. v. to
the Beginning. Surveyed 27th Oct. 1849 - by
Rich, Hooper Cty. Sur.



John King's portion of Lewis Hanning, 320 Acres

of Land situated in Shelby Cty. on Polvador
Creek about 5. miles Eastwardly from Nouns
crossing on the Attague River and including the
old place that Polvador settled on, Joins, Strang,
and Thornburg.

Beginning at one of Thornburg's S. E. Corners a Stake

Thence N. S. W. with Thornburg's line 900. v. a Stake

Thence N. 85. E. 575. v. a Stake &c.

Thence S. S. E. at 850. v. past the N. W. Corner of
a survey made for Hatch, and with his line
in all 1390. v. a Stake

Thence S. 85. W. 575. v. to a Stake &c.

Thence S. S. E. 500. v. intersected G. Strang's N. E. Cor.

Thence S. 85. W. with Strang's line at 500. v. Polvador
Creek at 1000. v. a Stake &c.

Thence N. S. W. with Thornburg, 1000. v. a Stake &c.

Thence N. 85. E. with his line 1000. v. the Beginning
Surveyed 26th Oct 1849 - by Rich, Hooper Cty. Sur.

H. C. Ashton, agent of Thomas Kilgore, 250.

Acres of Land, situated in Shelby Co. on
the E. Bank of Sabine River, about 14
miles N. E. of Shelbyville joins Chanc

Ashton, and H. A. Reed.

Beginning at Chanc Ashton's N. E. Corner on Sabine
River at a Stake &c.

Thence S. 60. W. with his line 1300. to his N. W.
Corner a Stake &c.

Thence N. 30. W. 1300. to a Stake &c.

Thence N. 60. E. 1400. to the S. River a Stake.

Thence S. 31. E. with the river 1300. to the Beginning
Sur. in Sept. 1846 - by Robt. Harret Co. Sur.



Henry A. Reed, 640. Acres of Land, situated
in Shelby Co. on Stiles Creek about 14 miles
N. E. of Shelbyville joins Ashton, Kilgore,
and Ann Gray.

Beginning at one of Ashton's S. W. Corners, and in the
N. B. line of an other sur. made for H. C. Ashton
at a Stake &c.

Thence S. 60. W. with D. Ashton's N. B. line 850. to a Stake,


Thence N. 30. W. 620. to the Big road at 2350. to intersect
Ann Gray's S. B. line a Stake &c.

Thence N. 60. E. with A. Gray's S. B. line crossing Stiles
Creek several times at 1700. to a Stake &c.

Thence S. 30. E. at 200. to past Kilgore's S. W. Corner,
at 410. to Stiles Creek at 1200. to Kilgore's S. W. Cor.
and the N. E. Cor. of Ashton's sur.

Thence S. 60. W. at 970. to Ashton's N. W. Cor. a Stake

Thence S. 30. E. with his line 1000. to the Beginning
Sur. 28 Aug. 1848. by Rich. Hooper Co. Sur.



Stratford 4 Sapp 320. Acre of Land. Situated in Shelby Cty. about 20 miles N. W. of Shelbyville, Joins Bowling

Richards & others.

Beginning in the fork of Tanaha Bayou between Jeremiah & Jas. Bowling, ^{James Gray} on Jeremiah Bowling south line in the channel of Tanaha Bayou, about 300. Yards West of the S. E. corner a Stake.

Thence N. 76. W. up the ~~right~~ flat fork with Jeremiah Bowling line 2000. v. the N. E. Cor. of Richards labor at a Stake

Thence South with Richards labor 800. Yards. his S. E. Cor a Stake.

Thence N. 75. W. with J. Labor 520. v. a Stake

Thence S. 800. Yards intersects Joseph Burns Sur. a Stake

Thence E. with Burns 830. Yards his N. E. Cor a Stake

Thence N. 58 1/2 E. with (Jas Bowling or ~~James Gray~~) line down the S. fork of flat fork 1887. Yards to the Beg. Surd 18th Sept 1842 - by James Rowe Es,



Nathan Mathews, 260. Acre of Land. Situated in Shelby Cty, about 10. miles

N. of Shelbyville, Joins Ann Gray, P. Hudson, J. Strickland, & Tolbert on the head Waters of Stiters Creek.

Beginning at the S. W. Cor. of Ann Gray 1/2 league

Thence S. 50. W. with Tolbert 510. v. a Stake

Thence W. with the N. B. line of Strickland 1410. v. Stake

Thence N. with Horton & Wright 930. v. a Stake

Thence E. with Peter Hudson 1510. v. intersects A. Gray

Thence S. 30. E. with Gray line 750. v. the Beginning

Resurveyed 24th Decr. 1849 - by H. Hooper Cty. Sur.



Asa Biggs, Sur. made for Asa Biggs
of 580. Acs of Land, situated in Shelby
Cty. about 12 miles S. E. of Shelbyville
on the S. fork of Bayou Blue, joins
Wm H Dunn, B. Parker & Michum,
by virtue of Cert. No. — —

Beginning on the N. W. Bank of the S. fork of Bayou Blue
and in the S. B. line of Dunn's Sur. a Stake
Thence N. 80. W. with Dunn's line 1000. v. a Stake
Thence S. 10. W. 300. v. Dunn's S. E. Cor. a Stake
Thence N. 80. W. with Dunn 1660. v. into Michum's
Thence S. 22. E. with Michum 180. v. a Stake
Thence S. 61. W. with Michum 1060. to his S. W. Cor. a Stake
Thence S. 15. W. 170. v. into S. fork of Bayou Blue
a conditional line between S. Biggs & B. Parker a Stake
Thence S. 63. E. down S. Bayou 700. v. a Stake
Thence S. 80. E. 570. v. Sur.
Thence S. 85. E. 515. v. Sur.
Thence S. 75. E. still down the Bayou 600
Thence S. 77. E. 740. v.
Thence N. 48. E. 750. v.
Thence N. 5. E. 850. v.
Thence N. — 45. v. the Beginning Sur. 28.
Dunn. 1849 - by Rich Hooper Cty. Sur.

Remarks. The above Sur. has been compared &
chained by 3 Deft. Surveyors & never
meandered the Bayou. I have recently
resurveyed the same Land, and has
meandered the Bayou all round as
plotted above. Rich Hooper Cty. Sur.



Peter Hudson 640 Acs of Land
 Situated in Shelby Cty. on Stites Creek
 about 11 miles N. of Shelbyville, Joins
 Ann Gray, N. Mathews, J. Wright, Howell
 Hudson, & Wm Watson, labor.


Beginning at Ann Gray N. W. Cor. a Stake
 Thence S. 30. E. with Gray line, at 180. v. Stites Creek at 1045. v. a Stake
 Thence W. with Mathews line 3100. v. a Stake
 Thence N. 28. v. Howell Hudson S. W. Cor. a Stake
 Thence N. 60. E. with H. Hudson line 2900. v. a Stake
 Thence N. 30. W. 180. v. the S. W. Cor. of Hooper or Brittons a Stake
 Thence N. 60. E. 226. v. a Stake
 Thence E. & at 850. v. intersected Watsons labor a Stake
 Thence S. with S. labor 570. v. the S. fork of Stites Creek
 runs E. & at 630. v. intersected A. Gray N. W. line a Stake
 Thence S. 60. W. with Gray line 900. v. The Beginning
 Resurveyed & Corrected 24. June 1845. by
 Rich Hooper Cty. Sur.



Rich, Yarborough 775 Acs of Land
 Situated in Shelby Cty. on the head Waters
 of flat fork, Tanaka, Joins Jas. B. Sutt &
 John, S. Richard & N. Swell,

Beginning at Jas. B. Sutt S. W. Cor. a Stake.
 Thence N. with Sutt line 600. v. a Stake
 Thence W. with Richards line 570. v. intersected his S. W. Cor. a Stake
 Thence S. 720. v. with Richards, to his S. E. Cor. a Stake
 Thence W. with his line 950. v. intersected Swells a Stake
 Thence S. with Swell 850. v. a Stake
 Thence E. 2310. v. to a Stake
 Thence N. 10. W. 180. v. a Stake
 Thence N. 80. E. 1904. v. intersected Nelson Howell a Stake
 Thence N. 10. W. with Howells line 953. v. a Stake
 Thence S. 80. W. with Sutt line 2680. v. The Beginning
 Sur 29. Nov. 1848. by Rich Hooper Cty. Sur.


on map



Lyman, J. Rounds, 6,095,000 Sqr. Van
 or 1080 Acs of Land, situated in Shelby
 Cty. on West creek, about 5 miles E of
 Cars Crossing on the Attoyac River, joins
 W. C. Alvis, J. M. Hooper & John King.
 Beginning at the N. E. Cor. of Alvis, and
 in the W. B. line of J. M. Hooper Sur.


- Thence N. with Hooper line at 1240. v. past his N. E. corner
 and at 2540. v. intersected a labor at a stake
- Thence S. 85. W. with the labor 745. v. on the E. Bank of West
 creek a stake
- Thence N. 5. W. up the creek & Cross 100. v. a stake
- Thence S. 85. W. with an other labor & at 1100. v. past the
 S. W. Cor. of the same, & at 1600. v. intersected Strong a stake
- Thence S. 5. E. with G. W. Strong, or Powell 1300. v. a stake
- Thence S. 85. W. with his line 90. v. a stake
- Thence S. 1670. v. to a stake
- Thence N. 75. E. at 190. v. past J. King's N. W. Cor. and
 with King in all 2090. v. a stake
- Thence N. 76. E. with Alvis 545. v. the Beginning.

Re surveyed the 4th Decr 1849 by
 Rich Hooper Cty. Sur.



Lyman, J. Rounds. 2,090,000 Sqr. v. or 370. Acs of Land
 Situated in Shelby Cty. about 3 1/2 miles E. of Cars Crossing on the
 Attoyac river on Polvadors creek joins G. W. Strong Bayfield

- Beginning at G. W. Strong S. W. Cor a stake
 - Thence N. 5. W. with Strong line 600. v. Polvadors creek runs
 S. W. and at 990. v. a stake
 - Thence S. 75. W. at 930. v. intersected Bayfield a stake
 - Thence S. 5. E. with Bayfield 1850. v. a stake
 - Thence N. 75. E. 160. v. Polvadors creek, 1430. v. a stake
 - Thence N. 15. W. at 790. v. intersected Strong a stake
 - Thence S. 85. W. with Strong 335. v. the Beginning
- Surd 5th Decr 1849 - by Rich Hooper Cty. Sur.



E. M. Daggett, op. of G. S. Moon, 320 Acs
 of Land, situated in Shelby Co. about 13 miles
 N. W. of Shelbyville, on Garbroughs Creek, Joins
 Sam Strickland, & Richard Garbroughs.

Beginning at N. Garbrough or John M. Cormick's S.E. Cor.

Thence N. with M. Cormick's line 1440. Was a Stake

Thence E. 1180. Was a Stake

Thence S. at 300. v. a Branch runs N. E. v. S. wide to at

1580. Was Garbroughs Creek 60. wide runs N. E. at 1700. v.

intersected Strickland's Sur. a Stake

Thence N. 75. W. with Strickland at 155. v. past his

Cor at the S. Bank of D. Creek, then on with M. Cormick

in all 1210. v. the Beginning.

Sur. 14. Jan. 1850. by

Rich. Hooper Cty. Sec.

Mr. Robt. Greubauer.

Dr. Sir, the foregoing Copy of Sur. is all that I think is correct on the records of this County, there is some 20-
 Surveys more in this Cty. made in 1838. and 39, which has
 been proven to be fraudulent, which was plain on the
 old Maps, some has been resurveyed as you will
 see from these Copies of Records, while others is now
 in Sur. to be established.

Mr. Cravan, the East County Sur. has made 6 Records
 about 15 or 18. Surveys not yet Reported, I am of
 opinion they will all have to be resurveyed before
 they can be patented, for they are all wrong,
 except those which are in Squares.

I am in great need of a correct Map, and Hope
 to get one from you on the return of Mess.
 Fruit or Smith, our Representatives.

I would like to hear from you.

22. Jan. 1850

I am Respectfully yours &c

Richd. Hooper

SK. FILE
Shelby Co 24.
Plats & FN. of Sundry
surveys,
Rich^d Hooper.
Jan. 1850.

ALSO SEE MISCELL
FILE LARGE CABINET
BOUND VOL No 6 W.S.

counter 36656