



THE STATE OF TEXAS,

Survey No. 1

County of Swisher

FIELD NOTES of a Survey of

Land made for 2 1/2 Sections T. & N. O. R. R. Co

Block Lines BLK M. 8 and

See Connecting Line  
Jan 5, 1892  
(and in State Co. St. files)

SCALE . . . . . VARAS PER INCH.

VARIATION . . . . .

Said Survey is No. M. 8 in Swisher County, Texas, situated on the waters of . . . . ., a tributary of . . . . . River, about . . . . . miles of . . . . .

Beginning at an Earth Mound as is shown by the field notes and Map of Survey made by H. S. McClelland Surveyor Donley Land District Feb 22<sup>nd</sup> 1884 and furnished by Comr. & Cd Officer this Mound is found to be by actual measurement on the ground 181.000 South and 53 3/4 000 East of Gas Pipe Mk'd 203 & 204 BLK 6 9<sup>th</sup> & N. R. R. Co Thence South with Old Line 17382.000 to Common Corner of Sections 9 & 10 BLK M. 7, and 109 & 110 BLK M. 8 Thence West 9862.000 to Corner of Sections 9 & 10, BLK M. 8, and 4 & 5 BLK M. 6 Thence South 30.665 000 for South West Cor of this BLK M. 4 Pitts and Gas Pipe No 25 M. 8, and 20 M. 6 and 5 & 6 M. 11 Thence East 9862.000 along South Line BLK M. 8 and 1/2 Section 2 T. & N. O. R. R. Co to S. E. Cor of said 1/2 Section a Md 4 Pitts and Gas pipe Mk'd 7 & 8. W. 1 and 1 M. 11 and 2 Thence North 1916 7/10 000 Md 4 Pitts Gas Pipe Mk'd 6 & 7. W. 1 and 124 M. 8 Thence North 28,749 000 driving Gas pipe at each Mile Mk'd with nos same as ~~sections~~

30665

. . . . . to the place of beginning.

Bearings marked

Surveyed July 30<sup>th</sup> to Aug 6<sup>th</sup> 1891

J. A. Scott John A. King } Chain Carriers.  
Geo. W. Duke & J. W. Rattiff }

I, W. B. Hutchison, County Surveyor of Swisher County, Texas, do hereby certify that the foregoing described Survey was actually made by me on the ground, according to law, on the date and with the Chain Carriers aforesaid, duly qualified, and that all the Corners, Lines, Boundaries and Marks of the same, whether natural or artificial, are truly and correctly described and set forth in the foregoing Plat and Field Notes.

By W. B. Hutchison Deputy. County Surveyor Swisher County, Texas.

Filed for Record the 16 day of Sept 1891, at . . . . . o'clock . . . . . M., and duly Recorded the 16 day of Sept 1891 Book 3 Page 4

W. B. Hutchison SURVEYOR.

il

counter 37578 BLK. M. 8.



No. *M. 8*

FIELD NOTES

OF A

SURVEY

MADE FOR

*Appear correct according  
to data & field notes in this  
office  
Genl L. O. Sep 30/91 H. Puscher*

*W. B. Hutchison* Surveyor,

*Swisher* County, Texas.


*W. Van Rosenberg*

counter 37579

*221*

*Swisher Co st. File #20*





THE STATE OF TEXAS,

Survey No. 2

County of Swisher

FIELD NOTES of a Survey of Block M. 9.

Land made for John H. Gibson

SCALE..... VARAS PER INCH.

VARIATION.....

Said Survey is No. .... in ..... County, Texas, situated on the waters of ....., a tributary of ..... River, about ..... miles of .....

Beginning at a Md 4 Pits Gas Pipe Mk'd 9+10 M 9 and 109+110 M. 8. Thence South with Old Line 17245-0-0 to Old Md 4 Pits Grove Gas Pipe nos 18 M. 9, and 118+119 M 8 and 1. W. 1. Thence East 22930 0-0 vs Md 4 Pits Gas Pipe Mk'd 199. M. 9, 118+120 +121 M. 10. Thence North 17245-0-0 vs Md 4 Pits Gas Pipe Mk'd 207 +208 M. 9, and 42 and 64 M 10 Thence west 22930 0-0 vs Living Gas Pipe at Each Mile Mk'd with nos same as sections

1909 17245 | 9  
17100 | 0  
145

..... to the place of beginning.

Bearings marked

Surveyed July 12 to 18 1891

J. A. Scott John A. King Chain Carriers.  
Geo. W. Duke J. W. Rallif

I, W. B. Hutchison, County Surveyor of Swisher County, Texas, do hereby certify that the foregoing described Survey was actually made by me on the ground, according to law, on the date and with the Chain Carriers aforesaid, duly qualified, and that all the Corners, Lines, Boundaries and Marks of the same, whether natural or artificial, are truly and correctly described and set forth in the foregoing Plat and Field Notes.

By ..... Deputy.

W. B. Hutchison  
County Surveyor ..... County, Texas.

Filed for Record the ..... day of ..... 1891, at ..... o'clock ..... M., and duly Recorded the

20 day of July 1891 Book 3 Page 6

W. B. Hutchison SURVEYOR.

il<sup>2</sup>

counter 37580 Blk. M. 9.



No. *M. 9*

FIELD NOTES  
OF A  
SURVEY

MADE FOR

*Appear correct according  
to data field notes in this  
office.  
Genl. C. Sep 30/91 H. Puscher*

*W. B. Hutchison* Surveyor,  
*Swisher* County, Texas.


*W. Van Rosenberg*

*counter 37581*

*103*

*Swisher Co. St. Fil #20*





THE STATE OF TEXAS,

Survey No. 3

County of Swisher

FIELD NOTES of a Survey of Block W. 1

Land made for

SCALE VARAS PER INCH.

VARIATION 11°

Said Survey is No. W 1 in Swisher County, Texas, situated on the waters of, a tributary of River, about miles of

Beginning at Old Mound 4 Pits and Gas Pipe Mk'd 118 & 119 M 8 and 18 M 9 and 1 W. 1 for N.W. Cor of this Survey Thence South 15° 32' 9" W. with Old Line to Old Mound 3 Pits for South West Cor of this Survey Grove Gas Pipe Mk'd 1 & 20 M 11 and 1 M 13 and 8 W. 1 Thence East finding Old Mds & 3 Pits at each mile as follows 1913 3/4 W. 1917 1/4 W. 1926 3/4 W. 1918 W. 1914 1/2 W. Last Md & 3 Pits are 75 W. west of Small Basin Thence North 15° 32' 9" W. to South West Cor Sec 91 M 9 and South East Cor Sec 90 M 9 for North East Cor of this Survey Mk'd 4 Pits Gas Pipe Mk'd 90 & 91 M 9 and 6 R. C. and 33 W. 1 Thence West 95° 5' 4" W. with South Line Blk M. 9

to the place of beginning.

Bearings marked

Surveyed July 20 to 25 1891

J. A. Scott & A. King } Chain Carriers. Geo. W. Duke & W. Pettif

I, W. B. Hutchison, County Surveyor of Swisher County, Texas, do hereby certify that the foregoing described Survey was actually made by me on the ground, according to law, on the date and with the Chain Carriers aforesaid, duly qualified, and that all the Corners, Lines, Boundaries and Marks of the same, whether natural or artificial, are truly and correctly described and set forth in the foregoing Plat and Field Notes.

By W. B. Hutchison Deputy. County Surveyor Swisher County, Texas.

Filed for Record the 26 day of July 1891, at o'clock M., and duly Recorded the 26 day of July 1891 Book 3 Page 7

W. B. Hutchison SURVEYOR.

il 7

counter 37582

Blk. W. 1.



No. *W. 1*

FIELD NOTES  
OF A  
SURVEY

MADE FOR

*Appear correct according  
to data & field notes in this  
Office - Genl. L. O.  
Sep 30/91 H. P. Pessher*

*W. B. Hutchison* Surveyor,  
*Swisher* County, Texas.


*W. Van Rensselaer*

*counter 37583*

*265*

*Swisher Co. St. File # 20*





THE STATE OF TEXAS,

Survey No. 4

County of Swisher

FIELD NOTES of a Survey of Block R.C.

Land made for

SCALE VARAS PER INCH.

VARIATION 11°

Said Survey is No. R.C. in Swisher County, Texas, situated on the waters of, a tributary of River, about miles of

Beginning at South Cor Sec 199 and the South East Cor Sec 198 M 9 a Mound & Pits Gas Lips Mk'd 198 & 199 M. 9 and 121 M 10 and 1 R.C. Thence west with South Line Blk M. 9 11464 vrs to North East Cor of Blk. W. 1 for the North West Cor of this survey a Mound & Pits Gas Lips Mk'd 90 & 91 Blk M. 9 and 33 Blk W. 1 and D.R.C. Thence South 5732 vrs with East Line Blk W. 1 to North East Cor Sec 36 Blk W. 1 and South East Cor Sec 35 Blk W. 1 for South West Cor of this survey Mound & Pits Gas Lips Mk'd 35 and 36 Blk W. 1 and 5 Blk M 15 and 16 Blk R.C. Thence East 11464 vrs a Mound & Pits Gas Lips Mk'd 127 & 128 Blk M 10 and 1 Blk M 15 and 13 Blk R.C. for South East Cor of this survey Thence North 5732 vrs

to the place of beginning.

Bearings marked

Surveyed 27 to 30th 1891

J. A. Best of A. King } Chain Carriers. Geo. W. Duke of W. Ratliff }

I, W. B. Hutchison, County Surveyor of Swisher County, Texas, do hereby certify that the foregoing described Survey was actually made by me on the ground, according to law, on the date and with the Chain Carriers aforesaid, duly qualified, and that all the Corners, Lines, Boundaries and Marks of the same, whether natural or artificial, are truly and correctly described and set forth in the foregoing Plat and Field Notes.

By W. B. Hutchison Deputy. County Surveyor Swisher County, Texas.

Filed for Record the 30 day of July 1891, at o'clock M., and duly Recorded the 30 day of July 1891 Book 3 Page 8

W. B. Hutchison SURVEYOR.

il 6

counter 37584 Blk. R.C.



No. *R.C.*

FIELD NOTES  
OF A  
SURVEY

MADE FOR

*Appear correct according  
to data & field notes in this office  
Gul L. O. Sep 30/91 H. Prescher.*

*W. B. Hutchison* Surveyor,  
*Swisher* County, Texas.


*W. Van Rosenberg*

*counter 37585*

*il 7*

*Swisher Co. St. File # 20*





THE STATE OF TEXAS,

Survey No. 5

County of Swisher

FIELD NOTES of a Survey of Connecting Lines

land made for Between the S.E. Cor Survey No 1 Cont 1/4<sup>th</sup> Block B.1. Brises County and the S.E. Cor Survey 40 Block W.1. Swisher County

SCALE VARAS PER INCH.

VARIATION 10.45'

Said Survey is No. in County, Texas, situated on the waters of, a tributary of River, about miles of

Beginning at the S.E. Cor Survey No 1 Cont 1/4<sup>th</sup> Block B.1. Brises County same being an Earth Md and Stone Mkd X just south of Old Mill Trail where Quitaque Pass is S 22 E and House Mt is S 18 1/2 E Thence N 45 W 2687 vrs for N.W. Cor this Survey 1 Blk B.1 Thence west 13 miles to a point 86 vrs E of a stone at Cor of Tenny said point being the SW Cor Survey 39 Block A Brises County Thence west 15200 vrs Common Cor Survey No 70-71-72 & 73 Blk B.2. Swisher County Thence west 15200 vrs for SW Cor Survey 136 Blk A Thence North 9500 vrs for SW Cor Survey 150 Blk A Thence North 1085 vrs a point Thence west 793 vrs for S.E. Cor Survey 26 Blk W.1. Old Mill in Valley of Clinch 20000 W of Lake Masking Corners at each mile in Swisher County with Earth Md & Lts and Gas Lts Mkd with Blk and vrs to denote each survey

to the place of beginning.

Bearings marked

Surveyed July 20<sup>th</sup> to 25<sup>th</sup> 1891

J.A. Scott of A King } Chain Carriers. Geo W Duke J.W. Rallif }

I, W.B. Hutchison, County Surveyor of Swisher County, Texas, do hereby certify that the foregoing described Survey was actually made by me on the ground, according to law, on the date and with the Chain Carriers aforesaid, duly qualified, and that all the Corners, Lines, Boundaries and Marks of the same, whether natural or artificial, are truly and correctly described and set forth in the foregoing Plat and Field Notes.

By W.B. Hutchison Deputy. County Surveyor Swisher County, Texas.

Filed for Record the 26 day of October 1891, at o'clock M., and duly Recorded the 26 day of Oct 1891 Book 3 Page 12

W.B. Hutchison SURVEYOR.

il 8

counter 37586

Connecting line



*Will you describe*

E 541

No. 2

*Swisher Co. Sketches*

FIELD NOTES

*Filed Nov 24<sup>th</sup> 1891*  
SURVEY

MADE FOR

*Wm Braullette*  
*Connecting lines*

*Brisco & Swisher Co*

*This connecting line is shown  
to be correct, as the beginning point  
agrees with the bearings called for  
in the field notes on file in this  
office -  
Nov 1891 A. J. [unclear]*

Surveyor,

County, Texas.

291-10

counter 37587

*il 9*

*Swisher Co. Se. File #20*





THE STATE OF TEXAS, ) Survey  
 County of Swisher ) No. 6  
 FIELD NOTES of a Survey of Blk M 11  
 of Land made for .....  
 ..... it being the quantity  
 of land to which he ..... entitled by virtue of

Said Survey is No. 6 in Swisher  
 County, situated on the water of Tulia  
 ..... a tributary  
Red River, about 3.2  
 miles S.W. of Tulia  
 ..... beginning at a

SCALE 4000 Yards to the inch. Variation 11.18'

And 3 pins gas pipe Mkd  $\frac{3}{8}$  Blk W. 1, 1, Blk M. 11  
 Thence west 2.015 vs the S.W. cor 7.844 Th S.W. Cor  
Sec 25, Blk M. 8 Thence west 9.220 pr S.W. Sec 10, Blk M. 6  
 Thence S' 1917 vs N.W. Cor, Sec 11, Blk M. 11 Thence S'  
3808 vs for NW Sec 31 Blk Blk M 11 Thence S' 13307 vs  
for S.W. Cor Sec 91, Blk M. 11 Thence E. 7.616 vs S.E. Cor Sec 94 Blk  
M. 11 Thence N <sup>(1033)</sup> 584 vs Thence E 1472 vs for S.E. Cor, 76, Blk M. 11  
 Thence N. 4908 vs for Th. N.E. Cor Sec 75 this Blk Thence West  
1472 vs Thence N. 7304 vs Thence E. 1904 vs for S.W. Sec 25  
 this Blk Thence E. 7844 vs <sup>Th S.W. Cor Sec 21 this Blk</sup> Thence E. 2015 vs for S.W. Cor Sec  
10 Blk M. 13 Thence N 3808 vs for S. Cor, Blk W. 1 Thence  
 N 1917 vs

Corners Mkd with And 4 pins Gas pipe  
Mkd to denote Sections and Blk  
Corners

to the place of beginning.

Bearings marked .....  
 Surveyed Nov 3<sup>rd</sup>, 1891

Geo Duke  
J.W. Rattiff  
 Swisher county } Chain Carriers.

I, W.B. Hutchison Deputy Surveyor Swisher District, do hereby Certify that  
 the foregoing Survey was actually made in the field, according to law, and that the limits, boundaries and corners, with the marks,  
 natural and artificial, are truly described in the foregoing Plat and Field Notes.

W.B. Hutchison  
 Deputy Surveyor Swisher District.

I, W.B. Hutchison District Surveyor Swisher District, do hereby Certify that  
 I have examined the foregoing Plat and Field Notes and find them correct, and that they are recorded in my office in Book Vol  
 No. 3, Page 42

Given under my hand at Tulia Texas this 29<sup>th</sup> day of  
November A. D., 1891

W.B. Hutchison  
 District Surveyor Swisher District.

In calling for adjoining and connecting Surveys, the names of the ORIGINAL GRANTEES should always be given.

il counter 37588 Blk M 11



No 6

Blk. M. 11.

Nov 3 - 1891

Fisher Co.

Sketch Files

Filed in Genl. Ld. Office

Jan 11<sup>th</sup> 1896

"2"





THE STATE OF TEXAS, ) Survey  
 County of Swisher ) No. 7  
 FIELD NOTES of a Survey of  
 of Land made for Blk. K. 2,  
 it being the quantity  
 of land to which he ~~is~~ entitled by virtue of

Said Survey is No. 7 in Swisher  
 County, situated on the water of South  
Tulsa a tributary Red  
River, about 5  
 miles S. E. of Tulia  
 beginning at

SCALE 4000 Varas to the inch. Variation 11 1/2'

The S.W. Cor Sec 10 Blk M 13 Thence W. 112 vrs for the N.W. Cor  
 Sec 1 Blk K. 2. Thence E 3950 vrs for N.W. Cor Sec 13, Blk M 13,  
 Thence S. 1904 vrs Thence W. 3838 vrs Thence S. 432 vrs Cross S. Tulsa at  
 35°58 vrs N. Edge of Lake and 4 pits gas pipe 250 vrs N. of true Cor for N.W. Cor  
 Sec 30 - Blk M 13. Thence S. 4082 vrs S. E. Cor Sec 16 This Blk Thence W. 428 vrs  
 Thence <sup>6167</sup> N. 6167 vrs for N. E. Cor Sec 3 Blk K. Thence W. 1901 vrs S.W. Cor Sec 15 This  
 Blk Thence S. 1901 vrs Thence W. 3802 vrs Thence S. 1901 vrs Thence W. 1901 vrs  
 Thence S. 1901 vrs Thence W. 1901 vrs for S.W. Cor Sec 33, Blk K 2. Thence <sup>1718</sup> N. 1718 vrs S.W.  
 Cor Sec 31 This Blk Thence W. 1472 vrs for S.W. Cor Sec 34 This Blk Thence N.  
 7363 vrs for N.W. Cor Sec 7 Blk K 2, Thence E. 1472 vrs N.W. Cor Sec 6,  
 This Blk Thence E. 9816

Comers Mkd Earth and 4 pits gas pipe  
 Mkd to denote sections & Blk comers

to the place of beginning.

Bearings marked

Surveyed Oct 6<sup>th</sup>, 1891

J. W. Raliff  
Geo Cantrell } Chain Carriers.

I, W. B. Hutchison Deputy Surveyor Swisher County District, do hereby Certify that  
 the foregoing Survey was actually made in the field, according to law, and that the limits, boundaries and corners, with the marks,  
 natural and artificial, are truly described in the foregoing Plat and Field Notes.

W. B. Hutchison  
 Deputy Surveyor Swisher County District.

I, W. B. Hutchison Co District Surveyor Swisher Co District, do hereby Certify that  
 I have examined the foregoing Plat and Field Notes and find them correct, and that they are recorded in my office in Book Vol

No 3, Page 29

Given under my hand at Tulia this 29<sup>th</sup> day of

November A. D., 1891

W. B. Hutchison  
Co District Surveyor Swisher County District.

In calling for adjoining and connecting Surveys, the names of the ORIGINAL GRANTERS should always be given.



N<sup>7</sup>  
BLK. K 2

Oct 6 - 1891

Swisher Co.  
Sketch Film

Filed in G.L. Office  
Jan<sup>y</sup> 11<sup>th</sup> 1896

2213

counter 37591





THE STATE OF TEXAS, ) Survey  
County of Swisher ) No. 8

FIELD NOTES of a Survey of  
of Land made for BLK. K  
it being the quantity  
of land to which he entitled by virtue of

Said Survey is No. 8 in Swisher  
County, situated on the water of Running  
water a tributary Yellow  
House River, about 8  
miles S. E. of Tulia  
beginning at a

SCALE 4000 Varas to the inch. Variation 11.18

The S E Cor Sec 15 BLK. K, 2, for the N. E. Cor this BLK thence  
S 6167 vs with W. L. Sec 16, BLK. K, 2, to its S. W. Cor thence E,  
428 vs to W. L. BLK. M, 13, thence S <sup>5661</sup> 5601 vs to S E Cor Sec 14 this  
BLK thence W, 950 vs S. W. Cor Sec 14, at 3275 vs S. W. Cor Sec 26  
this BLK, thence N <sup>428</sup> 504 vs S. L. Sec 35, this BLK, thence W,  
954 vs S. E. Cor Sec 28, this BLK thence S <sup>3802</sup> 3902 vs S. E. Cor Sec 42 this BLK  
thence W <sup>3802</sup> 3902 vs S. E. Cor Sec 40 this BLK, thence S <sup>this should be left out</sup> 1901 vs, thence W,  
<sup>7604</sup> 7904 vs for N. W. Cor Sec 48, this BLK, thence N, 3802 vs for N. W. Cor  
Sec 36, this BLK, thence E 1777 vs the S. W. <sup>Cor</sup> Sec 30 this BLK thence  
N 1472 vs to S. L. Sec 93, BLK. M, 11, and the N. E. Cor Sec 14 BLK  
K, 3, thence E, 2454 vs N. E. Cor Sec 30, this <sup>BLK</sup> thence N 982 vs the  
N. W. Cor Sec 29, this BLK, thence E, 1472 vs thence N, 3249 vs  
S. W. Cor Sec 33 this BLK, thence E, 1901 vs, N, 1901 vs, E, 1901 vs, N, 1901 vs  
E, 3802 vs, N, 1901 vs East, 1901 vs

Corners marked with 1/2 inch gas pipe marked to denote to the place of beginning.

Bearings marked. Used Duke  
for, Cantrell } Chain Carriers.

Surveyed Nov 6<sup>th</sup>, 1891

I, W B Hutchison Deputy Surveyor Swisher County District, do hereby Certify that  
the foregoing Survey was actually made in the field, according to law, and that the limits, boundaries and corners, with the marks,  
natural and artificial, are truly described in the foregoing Plat and Field Notes.

W B Hutchison Deputy Surveyor Swisher County District.

I, W B Hutchison District Surveyor Swisher County District, do hereby Certify that  
I have examined the foregoing Plat and Field Notes and find them correct, and that they are recorded in my office in Book Vol  
No. 3, Page 31.

Given under my hand at Tulia this 29<sup>th</sup> day of  
Nov A. D., 1891

W B Hutchison  
District Surveyor District.

In calling for adjoining and connecting Surveys, the names of the ORIGINAL GRANTERS should always be given.

il 14 counter 37592 Blk. K.



No 8

Blk K

Nov 6<sup>th</sup> 1891

Smoker Co. Sketch Files

Filed in Geol. Lid. Office


Jan'y 11<sup>th</sup> 1896

1015

counter 37593

Smoker Co. Sk. File #2c





THE STATE OF TEXAS, ) Survey  
 County of Swisher ) No. 9  
 FIELD NOTES of a Survey of Blk A  
 of Land made for Anald and  
 Barrett it being the quantity  
 of land to which he entitled by virtue of

Said Survey is No. 9 in Swisher  
 County, situated on the water of Tule  
 a tributary of  
 Red River about 16  
 miles S. E of Tulia

SCALE.....Varas to the Inch. Variation 10.40' beginning at a

Md 4 pie gas pipe Mk'd 58 Blk A 57 Blk B.2 for N.W. Cor Sec 57 Blk B.2, and S.W. Cor Sec 58 Blk A. Thence W 13,307 vrs with N.L. Blk B.2 to N.W. Cor. Sec 100 Blk B.2, and the S.W. Cor Sec 120 this Blk thence S 1901 vrs thence E 1901 vrs for N.E. Cor Sec 124 this Blk drove this pipe at W edge of Basin 2730 vrs W of true corner thence S with W.L. Blk B.2 - 5703 vrs for S.E. Cor Sec 126 this Blk and the N.E. Cor Blk B.6 drove this pipe 176 vrs S of true corner on S. edge of Lake thence W 7604 vrs for S.W. Cor Sec 131 this Blk thence N 11338 vrs Crossed Tule at 11406 N.W. Cor Sec 139 this Blk thence N 9505 vrs for N.W. Cor Sec 156 this Blk thence E 1901 vrs thence E. 36 vrs Crossed Tule at 1901 vrs N.W. Cor Sec 154 this Blk thence E. 15208 vrs for the N.W. Cor Sec 74 this Blk thence S 1416 vrs Crossed Tule at 1901 vrs pile of stone on N. side of valley of a small draw from which a cotton wood box S. 7. W. 27 vrs another cotton wood box S. 53, E 27 vrs this being S.E. Cor Sec 76 this Blk thence S. 900 vrs top of cap Rock on S. side of Tule breaks at 1901 vrs N.W. Cor Sec 64 this Blk thence S. 9505 vrs

Corners Mk'd with earthen Md 4 pie gas pipe Mk'd to denote to the place of beginning.  
 Sections and Blks  
 Bearings marked

Surveyed from Sept. 17th 1891 to July 6th 1892

Oze Stallins }  
 Joe Cantrell } Chain Carriers.

I, W. B. Hutchison, Deputy Surveyor Swisher County, do hereby Certify that the foregoing Survey was actually made in the field, according to law, and that the limits, boundaries and corners, with the marks, natural and artificial, are truly described in the foregoing Plat and Field Notes.  
 W. B. Hutchison  
 Deputy Surveyor Swisher County.

I, W. B. Hutchison, District Surveyor Swisher Co. District, do hereby Certify that I have examined the foregoing Plat and Field Notes and find them correct, and that they are recorded in my office in Book Vol. No. 3, Page 32.  
 Given under my hand at Tulia this 29th day of Nov A. D., 1895  
 W. B. Hutchison  
 District Surveyor District.

In calling for adjoining and connecting Surveys, the names of the ORIGINAL GRANTEES should always be given.

il<sup>l</sup> counter 37594 Blk. A.



No 9

Blk A

from Sept 7<sup>th</sup> 1891 to July 6<sup>th</sup> 1892

Smoker Co.

Sketch Files

Filed in Gen. Sol. Office


Jan'y 11<sup>th</sup> 1896

117

counter 37595

Swain Co. St. File #20





THE STATE OF TEXAS, ) Survey  
 County of Swisher ) No. 10  
 FIELD NOTES of a Survey of Blk B, 3  
 of Land made for.....  
 ..... it being the quantity  
 of land to which he..... entitled by virtue of

Said Survey is No. 10 in Swisher  
 County, situated on the water of Tulia  
 a tributary of Red  
Red River, about 10  
 miles E of Tulia  
 ..... beginning at a

SCALE 4000 Varas to the inch. Variation 1040

And 4 pits and gaspits Mk'd 22 Blk A, 66 Blk B, 3, 1 Blk O X  
 This being the N. E. Cor Sec 100 Blk A and the S. W. Cor Sec 66 Blk B, 3  
 thence N 95° 05' W for N. W. Cor Sec 74 this Blk thence E 19° 01' W thence  
 N 38° 02' W for N. W. Sec 76 this Blk thence E 5° 20' 3" W for N. W. Sec 29 this  
 Blk thence S 13° 30' 7" W to N. W. Cor Sec 74, Blk A thence E with  
 N. L. Blk A 7604 W

Comers Mk'd Easth Md 4 pits  
 and gaspits Mk'd to denote  
 Comers of sections and Blks

..... to the place of beginning.

Bearings marked.....  
 Surveyed July 7<sup>th</sup>, 1892

Oze Stallins  
Joe Cantrell } Chain Carriers.

I, W B Hutchison Deputy Surveyor Swisher County District, do hereby Certify that  
 the foregoing Survey was actually made in the field, according to law, and that the limits, boundaries and corners, with the marks,  
 natural and artificial, are truly described in the foregoing Plat and Field Notes.

W B Hutchison  
 Deputy Surveyor Swisher County District

I, W B Hutchison District Surveyor Swisher County District, do hereby Certify that  
 I have examined the foregoing Plat and Field Notes, and find them correct, and that they are recorded in my office in Book 206  
 No. 3, Page 23

Given under my hand at Tulia this 29<sup>th</sup> day of  
Nov A. D., 1895 W B Hutchison

District Surveyor..... District.

82 In calling for adjoining and connecting Surveys, the names of the ORIGINAL GRANTEES should always be given.



N<sup>o</sup> 10

BK. B. 3

July 9<sup>th</sup> 1892

Whisher Co.  
Sketch Film


Filed in G. S. Office  
Jan. 11<sup>th</sup> 1896

fil  
19

counter 37597

Whisher Co. - St. Alb. #20





THE STATE OF TEXAS, } Survey  
County of *Swisher* } No. *11*  
FIELD NOTES of a Survey of *Blk B, 2*  
of Land made for

it being the quantity  
of land to which he entitled by virtue of

Said Survey is No. *11* in *Swisher*  
County, situated on the water of *Rock*  
*draw* a tributary *Red*  
River, about *10*  
miles *S. E.* of *Tulia*  
beginning at a

SCALE *4000* Varas to the inch. Variation *11°*

And 4 pins gaspity *Mkd 120 122 Blk A 100 Blk B, 2* for the  
N. W. Cor Sec 100 this *Blk* Thence *S. 1901* ors Thence *E. 1901* ors  
Thence *S. 11406* ors for the S. W. Cor Sec 93. This *Blk* Thence *E. 11406* ors  
Thence *N. 13307* ors to S. W. Cor Sec 98, *Blk A* Thence *N.*  
*13307* ors with *S. L. Blk A*

Comers *Mkd* with *And 4 pins*  
gaspity *Mkd* to denote  
Sections and *Blks*

to the place of beginning.

Bearings marked

Surveyed *July 14<sup>th</sup> 1892*

*Geo Duke*  
*for Cantrell* } Chain Carriers.

I, *W B Hutchison* Deputy Surveyor *Swisher* County *District* do hereby Certify that  
the foregoing Survey was actually made in the field, according to law, and that the limits, boundaries and corners, with the marks,  
natural and artificial, are truly described in the foregoing Plat and Field Notes.

*W B Hutchison*  
Deputy Surveyor *Swisher* County *District*

I, *W B Hutchison* District Surveyor *Swisher* County *District* do hereby Certify that  
I have examined the foregoing Plat and Field Notes and find them correct, and that they are recorded in my office in Book *Vol*  
No. *3*, Page *35*

Given under my hand at *Tulia Texas* this *20<sup>th</sup>* day of  
*Nov* A. D. 189*2*

*W B Hutchison*  
District Surveyor *Swisher* County *District*

In calling for adjoining and connecting Surveys, the names of the ORIGINAL GRANTEES should always be given.

*il 20 counter 37598 Blk B, 2.*



No 11

BLK B2.

July 14 - 92

Wishes County  
SK Files


Filed in Gen. Ld. Office  
Jan'y 11<sup>th</sup> 1896

1221

counter 37599

Swishu co. 58. File #22





THE STATE OF TEXAS, } Survey  
County of Swisher } No. 12  
FIELD NOTES of a Survey of Bk B. 6,  
of Land made for.....

..... it being the quantity  
of land to which he ..... entitled by virtue of

Said Survey is No. 12 in Swisher  
County, situated on the water of Rock  
Draw a tributary Red  
River, about 11  
miles S. E. of Tulia  
..... beginning at a

SCALE 4000 Varas to the inch. Variation 11°

Earth and 4 pits gaspits Mk'd 95-126 Bk B. 2, 1, Bk B. 6,  
in a small basin for the N. W. Cor Sec 95-Bk B. 2 and  
the N. E. Cor Sec 1 Bk B. 6 Thence S. 3802' or thereabouts  
S-704 or the S W Cor Sec 4 this Bk Thence N. 3802' or thereabouts  
Cor Sec 129 Bk A, Thence E. with S. L. Bk A S-703 or

Comers Mk'd with Earth and 4 pits gaspits  
Mk'd to denote Comers of sections  
and Bk's

..... to the place of beginning.

Bearings marked.....

Surveyed July 11, 1892

Geo. Duke }  
for Cantrell } Chain Carriers.

I, W. B. Hutchison, Deputy Surveyor Swisher County District, do hereby Certify that  
the foregoing Survey was actually made in the field, according to law, and that the limits, boundaries and corners, with the marks,  
natural and artificial, are truly described in the foregoing Plat and Field Notes.

W. B. Hutchison  
Deputy Surveyor Swisher County District.

I, W. B. Hutchison, Co. District Surveyor Swisher Co. District, do hereby Certify that  
I have examined the foregoing Plat and Field Notes and find them correct, and that they are recorded in my office in Book 200  
No. 3, Page 34

Given under my hand at Tulia this 29th day of  
Nov A. D., 1892 W. B. Hutchison  
Co. District Surveyor Swisher District.

In calling for adjoining and connecting Surveys, the names of the ORIGINAL GRANTEES should always be given.

il<sup>22</sup> counter 37600 Bk. B. 6,



No 12

BLK. B C.

July 11<sup>th</sup> 1898

Swisher Co.

Sketch Files


Filed in Genl. Lcl Office  
Jan'y 11<sup>th</sup> 1896

22 Jr

counter 37601

Swisher Co. St. Fil #22





THE STATE OF TEXAS, ) SURVEY  
 County of Swisher ) No. 13  
 FIELD NOTES of a Survey of Blk. M. 10  
 of Land made for.....  
 it being the quantity  
 of land to which he.....entitled by virtue of

Said Survey is No. 13 in Swisher  
 County, situated on the water of Tulia  
 a tributary of  
Red River, about 16  
 miles N.E. of Tulia  
 beginning at a

SCALE 4000 Varas to the inch. Variation 1040

Ind 4 Pit's gaspits MKd. <sup>206</sup>/<sub>207</sub> Blk. M. 9 <sup>64</sup>/<sub>65</sub> Blk. M. 10 for the S.W. Cor  
 Sec 64 Blk. M. 10 Thence S with E.L. Blk. M. 9-15336 vs for S.E. Cor Sec  
 199 Blk. M. 9 and N.E. Cor Sec 21 Blk. M. 10 Thence W. 1911 vs for N.W. Cor Sec  
 121 Blk. M. 10 and N.E. Cor Sec 1, Blk. R. C. Thence S 5751 vs with E.L. Blk  
 R. C. to S.E. Cor Sec 13 Blk. R. C. Thence S. 1917 to S.E. Cor Sec 1 Blk. M. 15-  
 Thence W. 1911 vs for S.W. Cor Sec 1, Blk. M. 15 - Thence S. 1917 vs to  
 N.L. Sec 39 Blk. M. 15 Thence E. with N.L. Sec 39 Blk. M. 10 - 3822 vs  
 for S.W. Cor Sec 132 Blk. M. 10 Thence E. 3802 vs for S.E. 131 Thence N  
 9585 vs for N.W. Cor Sec 165 this Blk Thence E. 1904 vs Thence N.  
 7668 N.W. Cor Sec 108, Blk. M. 10 Thence E. 1904 vs N.E. Cor Sec 108 this Blk  
 Thence N. 700 vs for S.W. Cor Sec 135 this Blk Thence E. 3008 vs S.E. 136 Blk  
 M. 10 Thence E. 3008 vs for S.E. Cor 136 Blk. M. 10 Thence N. 1201 vs Thence W.  
 316 vs for S.W. Sec 96 Blk. M. 10 Thence N. 5751 vs for N.W. Cor Sec 72 this  
 Blk Thence E. 13328 vs

corners MKd Ind 4 Pit's and gaspits MKd to denote  
 section corners and Blk corners to the place of beginning.

Bearings marked..... }  
 Surveyed July 20<sup>th</sup>, 1892 }  
Joe Cantrell  
Oze Stallins } Chain Carriers.

I, W.B. Hutchison Deputy Surveyor Swisher County, District, do hereby Certify that  
 the foregoing Survey was actually made in the field, according to law, and that the limits, boundaries and corners, with the marks,  
 natural and artificial, are truly described in the foregoing Plat and Field Notes. W.B. Hutchison  
 Deputy Surveyor Swisher County, District.

I, W.B. Hutchison District Surveyor Swisher County, District, do hereby Certify that  
 I have examined the foregoing Plat and Field Notes and find them correct, and that they are recorded in my office in Book 101  
 No. 3 Page 36  
 Given under my hand at Tulia Texas this 29<sup>th</sup> day of  
November A. D., 1892 W.B. Hutchison  
 District Surveyor Swisher District.

In calling for adjoining and connecting Surveys, the names of the ORIGINAL GRANTEES should always be given.

il 24 counter 37602 Blk. M. 10.



No 18

Blk M. 10

July 20<sup>th</sup> 1892

Swisher Co.

Sketch File

Filed in Genl. Ld Office

Jan'y 11<sup>th</sup> 1896

file 20





THE STATE OF TEXAS, } Survey  
County of Swisher } No. 14  
FIELD NOTES of a Survey of BLK. OX,  
of Land made for.....

..... it being the quantity  
of land to which he ..... entitled by virtue of

Said Survey is No. 14 in Swisher  
County, situated on the water of Tule  
a tributary Red  
River, about 11  
miles East of Tulia

SCALE 4000 Varas to the Inch. Variation 10.48' beginning at a

And 4 pipe gas pipe Mk'd 99 Blk. A. 66 Blk. B. 3, 1 Blk OX  
for the S.E. Cor Sec 1 Blk. OX, thence N 38 02' W for  
the N.E. Cor Sec 2 this Blk and thence NW Cor 67 Blk. B. 3  
thence W. 1635' W enter Basin at 1901' W NW Cor Sec 2 Blk  
OX thence S. 351' W pass out of Basin at 1901' W NW Cor  
Sec 1 this Blk thence South 1901' W NW Cor Sec 100 Blk A  
thence East with N.L. Sec 100 Blk A 1901' W  
Corner Mk'd with Earth and 4 pipe  
gas pipe which is Mk'd to denote  
Section and Blks

..... to the place of beginning.

Bearings marked.....  
Surveyed aug 2, 1892

Oze Stallins }  
Joe Cantrell } Chain Carriers.

I, W B Hutchison Deputy Surveyor Swisher County District, do hereby Certify that  
the foregoing Survey was actually made in the field, according to law, and that the limits, boundaries and corners, with the marks,  
natural and artificial, are truly described in the foregoing Plat and Field Notes.

W B Hutchison  
Deputy Surveyor Swisher County District.

I, W B Hutchison District Surveyor Swisher District, do hereby Certify that  
I have examined the foregoing Plat and Field Notes and find them correct, and that they are recorded in my office in Book Vol  
No. 3, Page 38

Given under my hand at Tulia Texas this 29<sup>th</sup> day of  
November A. D., 1892 W B Hutchison  
District Surveyor..... District.

In calling for adjoining and connecting Surveys, the names of the ORIGINAL GRANTEEES should always be given.

il 26 counter 37604 Blk. OX.



No 14

BLK OX

aug 2 1892

Dorchester Co.  
Sketch Films

Filed in Genl. Ld. Office  
Jan'y 11<sup>th</sup> 1896

27





THE STATE OF TEXAS, ) Survey  
 County of Swisher ) No. 15  
 FIELD NOTES of a Survey of BLK. M. 15  
 of Land made for .....  
 ..... it being the quantity  
 of land to which he ..... entitled by virtue of

Said Survey is No. 15 in Swisher  
 County, situated on the water of Tul  
 a tributary  
Red River, about 3  
 miles E of Tulia  
 beginning at a

SCALE 4000 Varas to the inch. Variation 11°

Mkd 4 pins gas pipe mkd 12 3/4 BLK. M. 10 and 13 BLK. R. C. for the N.W.  
 Cor Sec 12 BLK. M. 10 and the S.E. Cor Sec 13 BLK. M. 9 for the N.E. Cor  
 Cor this BLK. Thence W with S.E. BLK. R. C. 11466 vs to N.E. Cor Sec 36  
 BLK. W. 1. Thence 900 vs cross N. Tul at 5376 cross Middle Tul at 5751 vs  
 N.W. Cor Sec 13 this BLK. Thence S 3802 vs S.E. Cor Sec 40 BLK. W. 1. Thence  
 S 5712 vs S.W. Cor Sec 17 this BLK. Thence E. 3822 vs Thence S. 2160 vs  
 Crop S. Tul at 3822 vs S.W. Cor Sec 19 this BLK. Thence E. 1911 vs  
 Thence N crop S. Tul at 9520 vs S.E. Cor Sec 26 this BLK. Thence  
 N 5757 vs for N.E. Cor Sec 28 this BLK. Thence E 1260 vs 2160 vs 1377 vs 1442 vs  
 1659 vs Crop and Recrop Tul at 3822 S.W. Cor 134 BLK. M. 10  
 Thence N 1917 vs Thence E. 1911 vs Thence N 1917 vs

Comers mkd mkd 4 pins gas pipe which is mkd  
 to denote sections and Blks

to the place of beginning.

Bearings marked

Surveyed Aug 26<sup>th</sup>, 1892

Oze Stallins  
Joe Cantrell } Chain Carriers.

I, W.B. Hutchison Deputy Surveyor Swisher County District, do hereby Certify that  
 the foregoing Survey was actually made in the field, according to law, and that the limits, boundaries and corners, with the marks,  
 natural and artificial, are truly described in the foregoing Plat and Field Notes.

W.B. Hutchison  
 Deputy Surveyor Swisher County District.

I, W.B. Hutchison District Surveyor Swisher County District, do hereby Certify that  
 I have examined the foregoing Plat and Field Notes and find them correct, and that they are recorded in my office in Book Vol  
 No. 3, Page 39

Given under my hand at Tulia this 29<sup>th</sup> day of  
November A. D., 1892

W.B. Hutchison  
 District Surveyor District.

In calling for adjoining and connecting Surveys, the names of the ORIGINAL GRANTERS should always be given.

il 2<sup>r</sup> counter 37606 BLK. M. 15.



no 15-

Blk. M. 15

aug 26 1892

Smisher Co. Sketch  
Files —

Filed in Genl. Sd. Office  
Jan'y 11<sup>th</sup> 1896 —

29

counter 37607

Smisher Co. St. File #2c





THE STATE OF TEXAS, } Survey  
 County of Swisher } No. 16  
 FIELD NOTES of a Survey of BLK M, 13  
 of Land made for \_\_\_\_\_  
 \_\_\_\_\_ it being the quantity  
 of land to which he \_\_\_\_\_ entitled by virtue of

Said Survey is No. 16 in Swisher  
 County, situated on the water of Tulia  
 a tributary  
Red River, about 3  
 miles S of Tulia  
 beginning at a

SCALE 4000 Varas to the Inch. Variation 11 1/2'

an Old Eastman Md with Old Buffalo Bones in center with 3 pits  
 200 vrs west of a Large basin I drove in this Old Md a gas pipe which was  
 MKd 20, BLK M, 11-8, BLK W 1 and 1 BLK M, 13 from which brs N 40 vrs  
 a Stone 4x12x12 inches MKd S.W. another Stone brs N 41 E. MKd W, 1, this  
 being N.W. Cor Sec 1 this BLK Thence E. 1916 vrs 1915 vrs 1923 vrs  
 1917 vrs 1916 vrs found Old Md 8 pits at each Run and drove gas pipe  
 to density section and BLK in each Md last Cor on this Run is in  
 edge of Basin about 200 vrs W of a small Basin Thence S 5712 vrs  
 Thence E. 3822 vrs Thence S. 3808 vrs Thence W. 1911 vrs Thence S 1904 vrs  
 Thence W. 1911 vrs Thence S 11424 vrs S. E. Cor Sec 61 BLK M, 13, Thence W.  
 9644 vrs Th S.W. Cor Sec 68 BLK M, 13, an old Md 4 pits Thence N 11424 vrs  
 NW Sec 36 this BLK this cor is 30 vrs S of a small Basin N 2154 vrs drove pipe at N. edge  
 of Lake which is 280 vrs N of Trus NW Cor Sec 35 this BLK Thence N. 1684 vrs  
 NW Cor Sec 34 this BLK Thence N. 1472 vrs Corp. S. Tulia at 1904 vrs N.W. Cor Sec 33 this BLK  
 Thence E. 3837 vrs Thence N 1904 vrs Thence W. 3830 vrs for SW Cor Sec 10 this BLK Thence N 3808 vrs  
 Corners MKd Md 4 pits gas pipe which is MKd to density sections and BLK to the place of beginning.

Bearings marked \_\_\_\_\_  
 Surveyed aug 31 1892

Geo. W. Duke  
Joe Cantrell } Chain Carriers.

I, W B Hutchison Deputy Surveyor Swisher County District, do hereby Certify that  
 the foregoing Survey was actually made in the field, according to law, and that the limits, boundaries and corners, with the marks,  
 natural and artificial, are truly described in the foregoing Plat and Field Notes. W B Hutchison  
 Deputy Surveyor Swisher County District.

I, W B Hutchison District Surveyor Swisher District, do hereby Certify that  
 I have examined the foregoing Plat and Field Notes and find them correct, and that they are recorded in my office in Book Vol  
 No. 3 Page 41  
 Given under my hand at Tulia Texas this 29th day of  
November A. D., 1892 W B Hutchison  
 District Surveyor Swisher District.

In calling for adjoining and connecting Surveys, the names of the ORIGINAL GRANTEES should always be given. counter 37608

See Connecting lines in Fannin S. 11302 Blk M 13.

2154  
 1654  
 1472  
 1904  
 5712



N<sup>o</sup> 16

Blk M. 13.

aug 31<sup>st</sup> 1893

Swisher Co.

Sketch files

Filed in G. L. Office

Jan'y 11<sup>th</sup> 1896

31

counter 37609

Swisher Co. St. File #20





THE STATE OF TEXAS, ) Survey  
County of Swisher ) No. 17  
FIELD NOTES of a Survey of Blk M 14  
of Land made for .....  
..... it being the quantity  
of land to which he ..... entitled by virtue of

Said Survey is No. 17 in Swisher  
County, situated on the water of Rock  
Draw a tributary Red  
River, about 9  
miles S. E. of Tulia  
beginning at a

SCALE.....Varas to the inch. Variation 11°

East then Mk'd 4 pits gas pipe MK'd 132 Blk A 37 Blk M 14 for the N.W. Cor Sec  
132 Blk A and the N.E. Cor Sec 37 Blk M. 14 Thence N 1901 or Thence S 1901  
or Thence W. 1901 or Thence S. 3802 or Thence W. 1901 or Thence S. 5703 or for  
the S.W. Cor Sec 56 Blk M. 14. on W side of large Basin Thence E. 7604 or for  
S.W. Cor Sec 81 this Blk drove pipe 18 or S. of line Cor Thence E. 5703 or for E. E  
Cor Sec 22 this Blk drove pipe 254 or S.W. of town Cor Thence E 11406 or  
for the S.W. Cor Sec 34 this Blk Thence N 1901 or to S.W. Cor Sec 51 Blk B. 2  
Thence W. 11406 or with S. Line Blk B. 2, Thence N 1901 or to S.E. Cor Blk B. 6  
Thence W. 5703 or to S.W. Cor Blk B. 6 Thence N 3802 or to S.W. Cor  
Sec 129 Blk A. Thence W. 1901 or for S.W. Cor Sec 131 Blk A Thence  
N 3902 or

Corners Mk'd with  
East then Mk'd 4 pits gas pipe  
Mk'd to denote Section and Blks

to the place of beginning.

Bearings marked .....  
Surveyed Sept 25, 1892

Geo. Duke  
Joe Cantrell } Chain Carriers.

I, W B Hutchison Deputy Surveyor Swisher County District, do hereby Certify that  
the foregoing Survey was actually made in the field, according to law, and that the limits, boundaries and corners, with the marks,  
natural and artificial, are truly described in the foregoing Plat and Field Notes.

W B Hutchison  
Deputy Surveyor Swisher County

I, W B Hutchison District Surveyor Swisher District, do hereby Certify that  
I have examined the foregoing Plat and Field Notes and find them correct, and that they are recorded in my office in Book Vol  
No. 3, Page 40.

Given under my hand at Tulia Texas this 29<sup>th</sup> day of  
November A. D., 1892

W B Hutchison  
District Surveyor Swisher District.

In calling for adjoining and connecting Surveys, the names of the ORIGINAL GRANTEEES should always be given.

il 32 counter 37610 Blk. M 14.



No 17

Blk. M. 14

Sept 25<sup>th</sup> 1892

Smasher sketch files

Filed in Genl. Ld. Office  
Januy. 11<sup>th</sup> 1896

These notes do not close,  
there being an error of  
2 miles in departure.

1834

counter 37611



2928

Tulia Texas  
Plainview Tex  
Nov 27<sup>th</sup> 1897

Hon. A. J. Baker Comm. G. L. O  
Austin Texas

Dear Sir yours of 17<sup>th</sup> Inst at  
hand and contents noted as  
to connection Line Run by me between  
N. E. Cor of Survey No 9 B. K. J. K. Hale Co  
to the S. W. Cor of No 66 B. K. M. 13  
Sketch is correct as to the S. W. Cor  
of No. 66. B. K. M. 13 and I also  
find this to be the S. E. Cor No 1  
B. K. C. 4 as described by com-  
ed field notes made by Parks  
his Survey is well marked on  
the ground according to field  
notes. now as to the cause of  
this difference which actually  
exists on the ground  
counter 37612

of Land made for A. J. Baker Co. - 1897



is hard for me to Explain  
by Letter but it was caused by  
the small amt of work done on  
the ground at the time of Locating  
and what was done was done from  
so many different points  
One Old Monument is in Def  
Smith Co One or More in Castro  
One at or near Swisler Lake S.E  
and one in Biase Co and then  
The S. Line of I. N. G. R. Y Survey in  
Randal Co and when the differ  
ent Systems of work <sup>come together</sup> they  
do not agree on the ground  
as stated I have Run correc  
tion Lines from all points except  
Swisler Lake and have Surveyed  
Every Section in Swisher Co  
Mr Twissell Made correction  
with My work in Running N  
and West Line of Swisher Co  
which is correct

and Mr Cross in Running  
East and South Line of Co Made  
corrections with My work  
until he Reached C. F. work  
and some of that which you  
will find to agree with My  
correction Line  
you will find a Rough Map in  
your office that I made in 73  
but did not Certify to it But it is  
correct as found on the ground  
you will also find Other BK work  
that I have sent in to your office  
and a sketch and notes that my  
self and Randal Co Surveyor  
sent in of correction Lines  
I have a correct Map of Swisher  
Co in Office at Tulsa as found  
on ground I will be pleased  
to assist you at any time I  
can in the work &c Most  
Respectfully W B Hutchison  
counter 37613

of land made for [unclear] [unclear]



THE STATE OF TEXAS, ) Survey  
County of Swisher ) No. 18

FIELD NOTES of a Survey of  
of Land made for San Jacinto County  
School Land it being the quantity  
of land to which he entitled by virtue of

Said Survey is No. 18 in  
County, situated on the water of Lake  
Creek a tributary  
Red River about 16  
miles N. E. of Julia  
beginning at a

SCALE.....Varas to the inch. Variation 10 1/2'

And 4 pias gas pits MKd 76 BKK B 3 Thence East  
900 vs a Md 3 pias  $\square \square$  for S. W. Cor S. J. C. S. L. Thence N 1871 vs  
for N. L. Sec 167 BKK M 10 Thence N 1907 vs for N. L. Sec 109 BKK M 10  
Thence N 1822 vs for the N. W. Cor S. J. C. S. L. <sup>League</sup> a Md 3 pias  
Thence E 5000 vs for N. W. Cor S. J. C. S. L. League, N. 3 Thence E  
at 1567 vs a point on E. L. Swisher Co East Boundary Line  
120 vs S. of 5<sup>th</sup> Mile Post  
This is all the work I did on this BKK

1271  
1907  
1822  
5000

to the place of beginning.

Bearings marked.....

Surveyed July 28<sup>th</sup>, 1892

Oze Stillins  
for Causwell } Chain Carriers.

I, W B Hutchison Deputy Surveyor Swisher District, do hereby Certify that  
the foregoing Survey was actually made in the field, according to law, and that the limits, boundaries and corners, with the marks,  
natural and artificial, are truly described in the foregoing Plat and Field Notes.

W B Hutchison  
Deputy Surveyor Swisher District.

I, W B Hutchison District Surveyor Swisher District, do hereby Certify that  
I have examined the foregoing Plat and Field Notes and find them correct, and that they are recorded in my office in Book Vol  
No. 3, Page 37

Given under my hand at Julia Texas this 29<sup>th</sup> day of  
November A. D. 1892

W B Hutchison  
District Surveyor Swisher District.

In calling for adjoining and connecting Surveys, the names of the ORIGINAL GRANTERS should always be given.

137 counter 37614 San Jacinto Co School Land



No 18 - ~~4~~  
Sangerito County School  
Land League No. 4

July 28 - 1892.

BIK MB.  
Swisher Co.  
Sketch Files

Filed in Genl. Ld. Office  
Jan 11<sup>th</sup> 1896 11-24-91  
(See pages  
back of page)

2<sup>c</sup>

Swisher Co. Sketch files

Filed Nov. 24/91.

(See back side of page 5 for date  
and chief Clerks signature.)

11302

counter 37615

il 38





1903 1904 1905 1906 1907 1908 1909 1910 1911 1912

126 127 128 129 130 131 132 133 134 135 136 137 138 139 140 141 142 143 144 145 146 147 148 149 150 151 152 153 154 155 156 157 158 159 160 161 162 163 164 165 166 167 168 169 170 171 172 173 174 175 176 177 178 179 180 181 182 183 184 185 186 187 188 189 190 191 192 193 194 195 196 197 198 199 200 201 202 203 204 205 206 207 208 209 210 211 212 213 214 215 216 217 218 219 220 221 222 223 224 225 226 227 228 229 230 231 232 233 234 235 236 237 238 239 240 241 242 243 244 245 246 247 248 249 250 251 252 253 254 255 256 257 258 259 260 261 262 263 264 265 266 267 268 269 270 271 272 273 274 275 276 277 278 279 280 281 282 283 284 285 286 287 288 289 290 291 292 293 294 295 296 297 298 299 300 301 302 303 304 305 306 307 308 309 310 311 312 313 314 315 316 317 318 319 320 321 322 323 324 325 326 327 328 329 330 331 332 333 334 335 336 337 338 339 340 341 342 343 344 345 346 347 348 349 350 351 352 353 354 355 356 357 358 359 360 361 362 363 364 365 366 367 368 369 370 371 372 373 374 375 376 377 378 379 380 381 382 383 384 385 386 387 388 389 390 391 392 393 394 395 396 397 398 399 400 401 402 403 404 405 406 407 408 409 410 411 412 413 414 415 416 417 418 419 420 421 422 423 424 425 426 427 428 429 430 431 432 433 434 435 436 437 438 439 440 441 442 443 444 445 446 447 448 449 450 451 452 453 454 455 456 457 458 459 460 461 462 463 464 465 466 467 468 469 470 471 472 473 474 475 476 477 478 479 480 481 482 483 484 485 486 487 488 489 490 491 492 493 494 495 496 497 498 499 500 501 502 503 504 505 506 507 508 509 510 511 512 513 514 515 516 517 518 519 520 521 522 523 524 525 526 527 528 529 530 531 532 533 534 535 536 537 538 539 540 541 542 543 544 545 546 547 548 549 550 551 552 553 554 555 556 557 558 559 560 561 562 563 564 565 566 567 568 569 570 571 572 573 574 575 576 577 578 579 580 581 582 583 584 585 586 587 588 589 590 591 592 593 594 595 596 597 598 599 600 601 602 603 604 605 606 607 608 609 610 611 612 613 614 615 616 617 618 619 620 621 622 623 624 625 626 627 628 629 630 631 632 633 634 635 636 637 638 639 640 641 642 643 644 645 646 647 648 649 650 651 652 653 654 655 656 657 658 659 660 661 662 663 664 665 666 667 668 669 670 671 672 673 674 675 676 677 678 679 680 681 682 683 684 685 686 687 688 689 690 691 692 693 694 695 696 697 698 699 700 701 702 703 704 705 706 707 708 709 710 711 712 713 714 715 716 717 718 719 720 721 722 723 724 725 726 727 728 729 730 731 732 733 734 735 736 737 738 739 740 741 742 743 744 745 746 747 748 749 750 751 752 753 754 755 756 757 758 759 760 761 762 763 764 765 766 767 768 769 770 771 772 773 774 775 776 777 778 779 780 781 782 783 784 785 786 787 788 789 790 791 792 793 794 795 796 797 798 799 800 801 802 803 804 805 806 807 808 809 810 811 812 813 814 815 816 817 818 819 820 821 822 823 824 825 826 827 828 829 830 831 832 833 834 835 836 837 838 839 840 841 842 843 844 845 846 847 848 849 850 851 852 853 854 855 856 857 858 859 860 861 862 863 864 865 866 867 868 869 870 871 872 873 874 875 876 877 878 879 880 881 882 883 884 885 886 887 888 889 890 891 892 893 894 895 896 897 898 899 900 901 902 903 904 905 906 907 908 909 910 911 912 913 914 915 916 917 918 919 920 921 922 923 924 925 926 927 928 929 930 931 932 933 934 935 936 937 938 939 940 941 942 943 944 945 946 947 948 949 950 951 952 953 954 955 956 957 958 959 960 961 962 963 964 965 966 967 968 969 970 971 972 973 974 975 976 977 978 979 980 981 982 983 984 985 986 987 988 989 990 991 992 993 994 995 996 997 998 999 1000

Block M.6  
Block M.7  
Block M.8  
Block M.9  
Block M.10  
Block M.11  
Block M.12  
Block M.13  
Block M.14  
Block M.15  
Block K  
Block B.1  
Block B.2  
Block B.3  
Block B.4

JKS