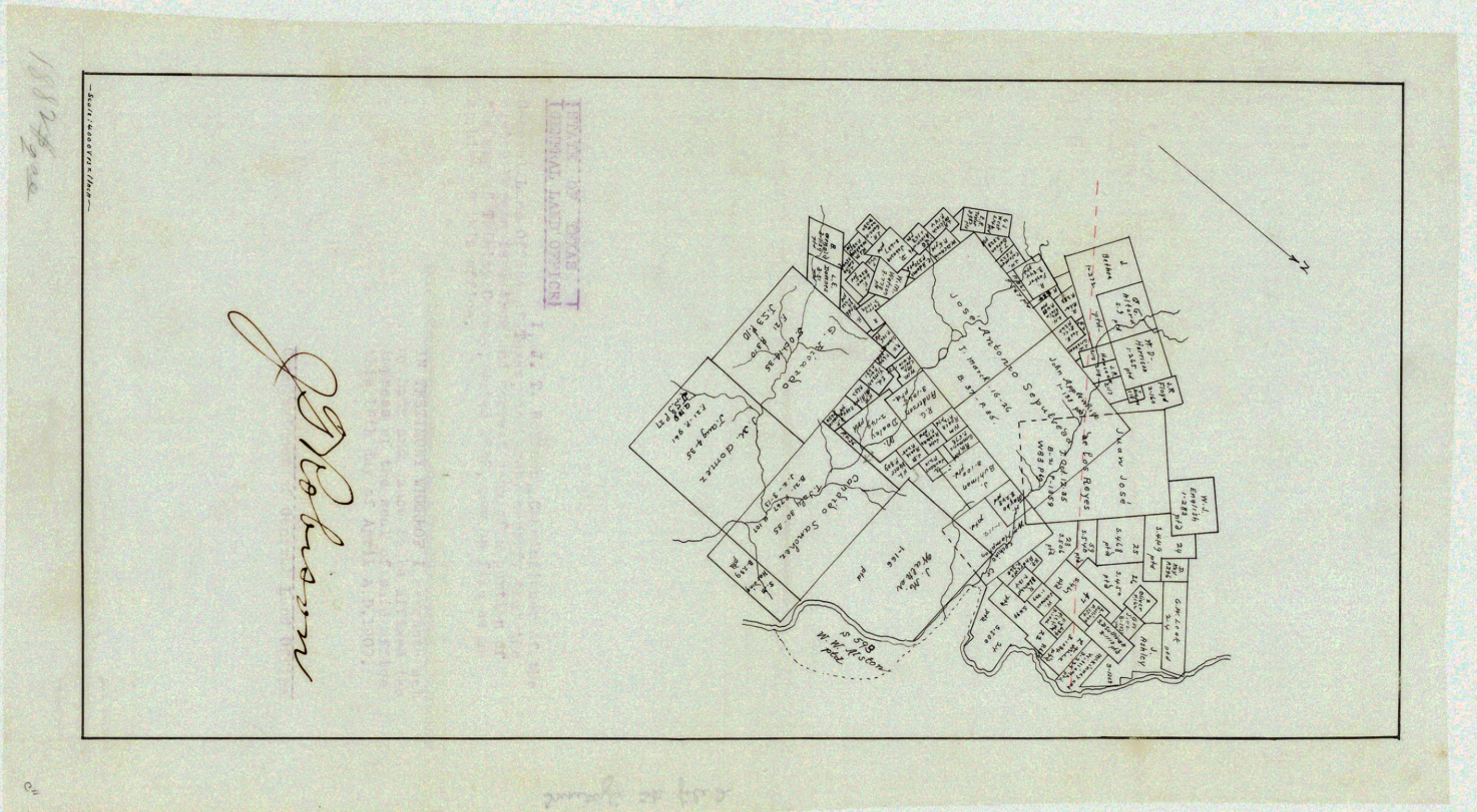
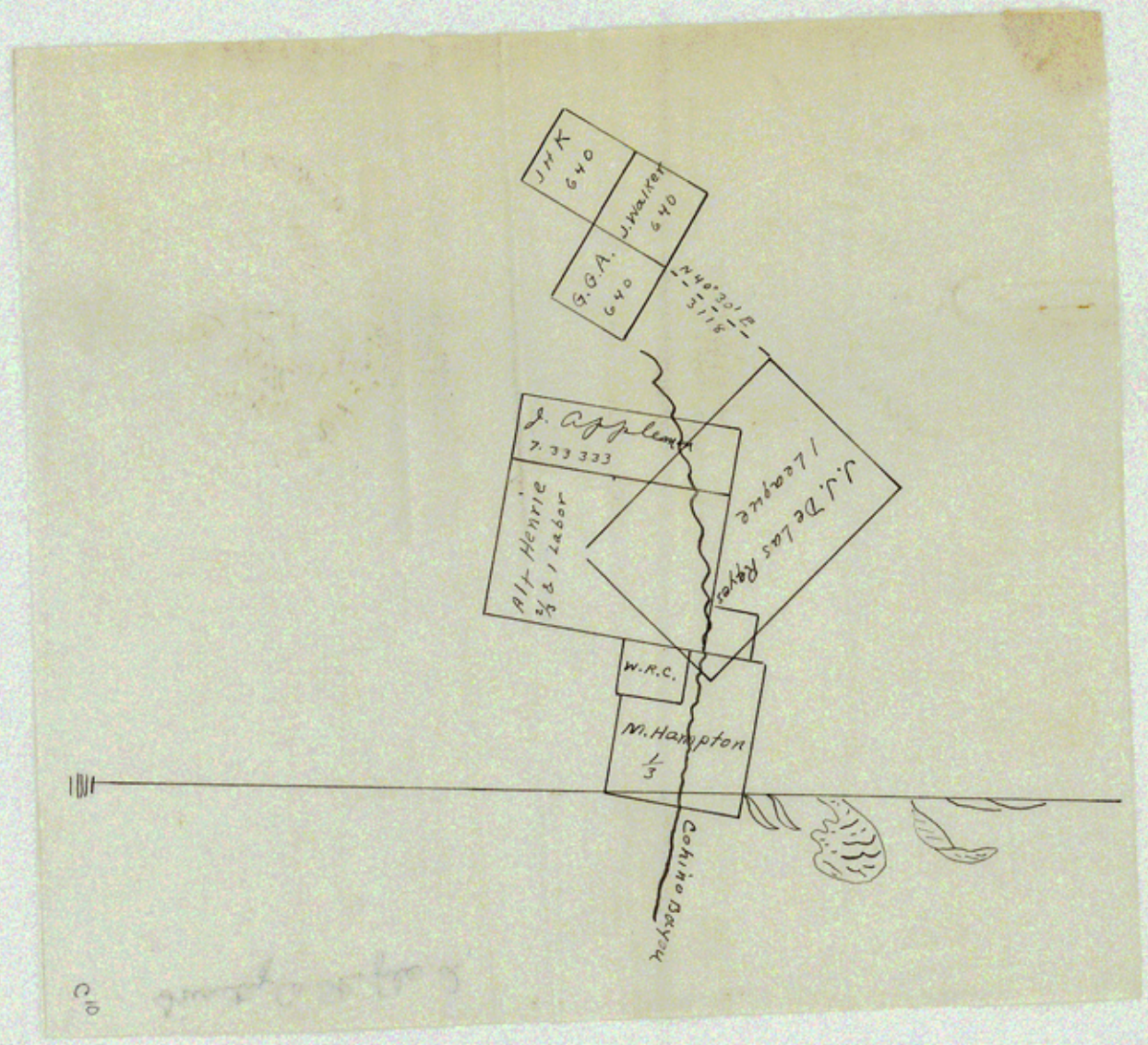


GENERAL LAND OFFICE

I, J. T. Robison, Commissioner of the General Land Office of Texas do hereby certify that the sketch hereon is a true and correct copy of a portion of the map of Trinity County, dated September 1835, now in use as the official map of said county.

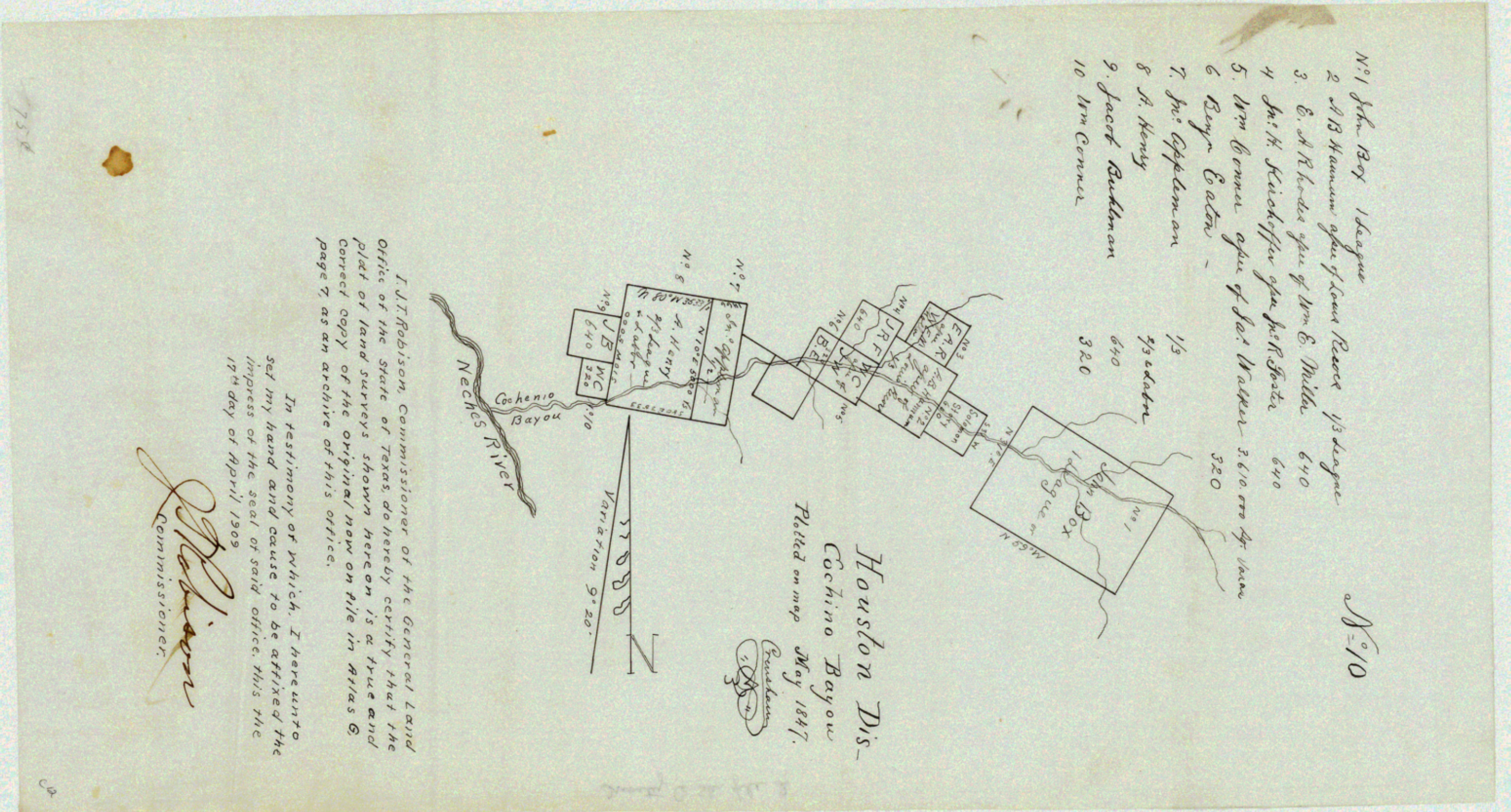
In testimony whereof, I have hereunto set my hand and caused to be affixed the impress of the seal of said office this 29th day of April 1899.

J. T. Robison
Commissioner



GENERAL LAND OFFICE

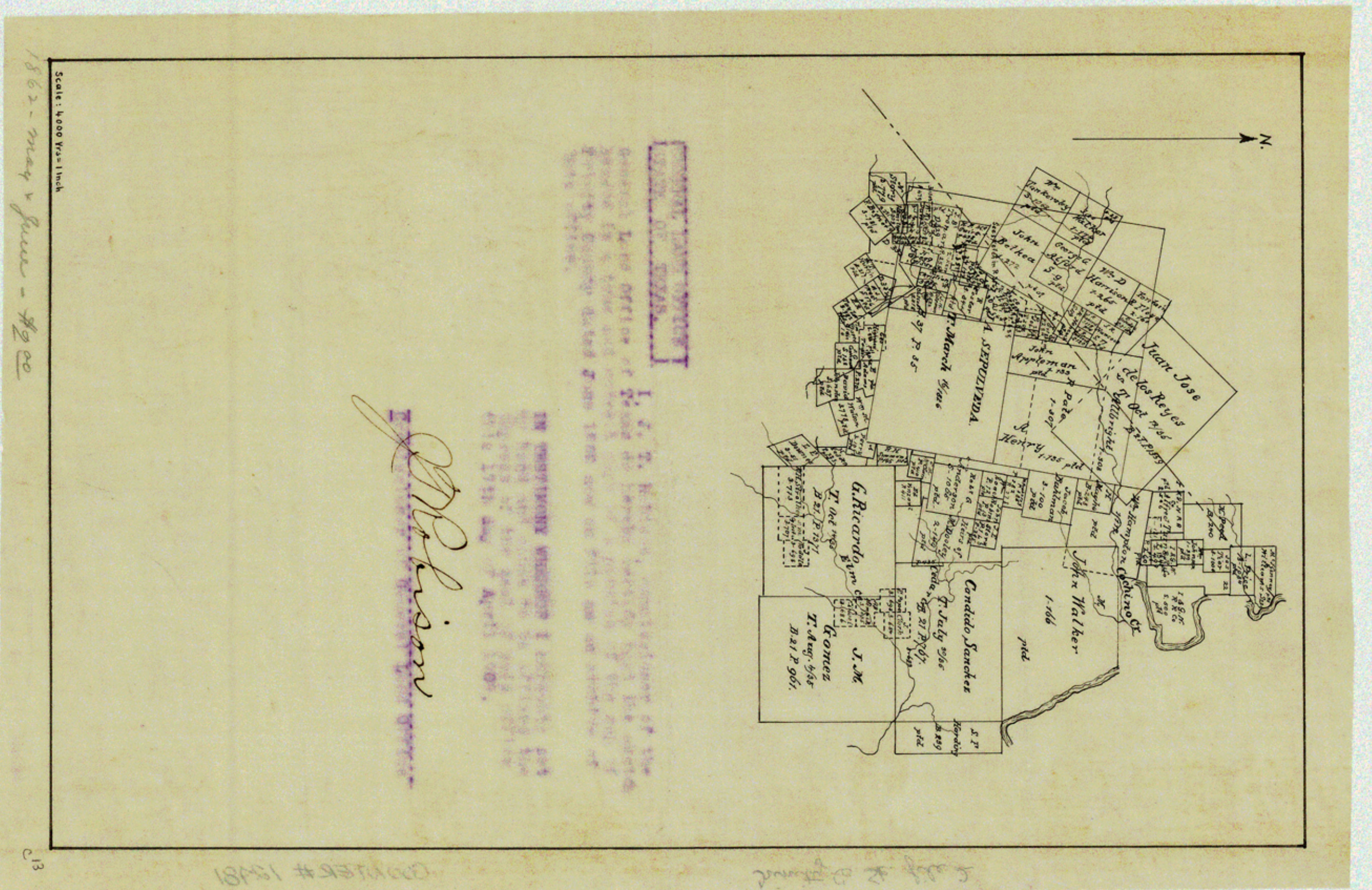
J. T. Robison



Houston Dis.
Cochino Bayou.
Picked on map
May 1847.

In testimony whereof, I have hereunto set my hand and caused to be affixed the impress of the seal of said office this 15th day of April 1899.

J. T. Robison
Commissioner



This is to Certify that the Connecting line of the N Crier Survey is thus, Begin at the N E Corner of John D Windham Survey of 640 acres thence North on Thomas H Forsyth W boundary line of preemption Survey 998 Varas to his N W Corner thence East at 1125 Vs to said J H W Forsyth N E Corner thence South with the W boundary line of John W Young preemption Survey 400 Varas intersect the N^W Corner of N Crier Survey of 640 acres, said Survey the property of the Widow, W W Clay, and Surveyed said Connecting line on the 11th of October 1855 in ^{rec} surveying the said J H W Forsyth preemption in my office in Sumpter Oct^r the 30th 1855. John E Baumgarter, County J for the City

Connecting line of Samuel Courtney made by me on the 28th of July last; Begin at the S W Corner of Robert Pais Mice's league thence North 381 Varas to S E Corner of C Presler preemption Survey of 160 acres thence West at 643 Vs to N E Corner of A S Wilcox preemption Survey of 160 acres thence South at 792 Vs to said Wilcox S E corner thence West at 950 Vs to his S W Corner thence South at 626 Varas Set Stake for Beginning Corner of S Courtney preemption Survey This is to Certify in my office in Sumpter this October 30th 1855 John E Baumgarter, County J, for the City

Trinity Co 2.

Baumgarten.

Cert. of John E Baumgarten as to connecting line of the N. Crier sur.

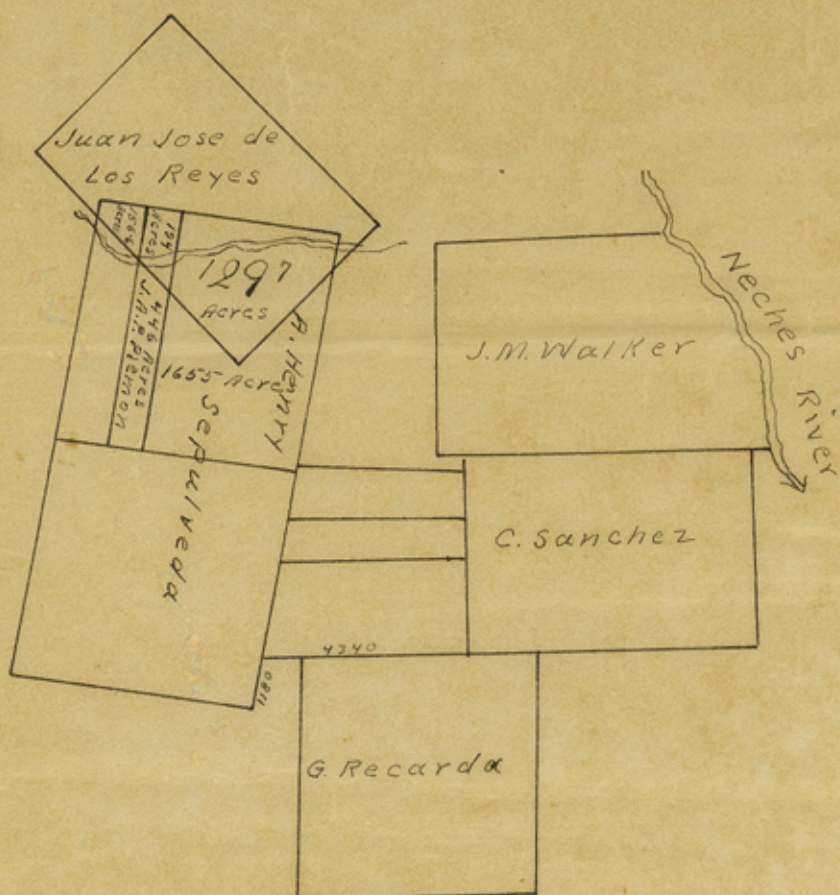
Dated Oct. 30. 1855.

[Faint, illegible handwriting in the left margin]

[Faint, illegible handwriting in the center margin]

[Faint, illegible handwriting in the right margin]

[Vertical text on the far right edge]



The State of Texas }
 Trinity County } I., Geo. Gibson Deputy
 surveyor of said County do certify that
 the Juan De Los Reyes League conflicts
 with the Antonio J. Sepulvado, Two League
 grant to the amount of 1647 acres.

Field notes of the above conflict of
 1647 acres. Beginning at the N.E. corner
 of Sepulvado two league grant,
 Thence $S 10^{\circ} W$ 860 Vrs. Thence $S 45^{\circ} W$
 2660 Vrs. Thence $N 45^{\circ} W$ 4243 Vrs. Thence
 $N 10^{\circ} E$ 605 Vr. Thence $S 80^{\circ} E$ 5000 Vrs.
 to the beginning.

Witness my hand at Sumpter
 this the 22nd day day of August

A.D. 1857

Geo. Gibson Depty
 Surveyor of Trinity Cty.

The State of Texas }

Trinity County }

I Geo. Gibson Deputy surveyor of said County, do hereby certify under my official oath, that the South East corner of A. J. Sepulvado two league grant is situated 4340 varas west and 1180 varas S 10W from the S.W. corner of the Candido Sanchez league and that the lines, boundaries and corners of the same together with the marks both natural and artificial are truly represented in the original field notes. Witness my hand at Sumpter, this the 22nd day of August A.D. 1857.

Geo. Gibson, Deputy Surveyor of Trinity Co.

J. J. W. Hamilton, County Surveyor of Trinity County, County and State of Texas, do hereby certify that George Gibson was a special and properly deputized and qualified ^{surveyor} Examine the above 2 league grant and report the same, I also find it correct.

J. W. Hamilton County Surveyor of said County

GENERAL LAND OFFICE, AUSTIN, TEXAS. April 17th 1909

J. T. Robison, Commissioner of the General Land Office of the State of Texas, do hereby Certify that the above and foregoing is a true and correct copy of the original, together with all the endorsements thereon now on file in this office.

IN TESTIMONY WHEREOF, I hereunto set my hand, and affix the impress of the seal of said office the day last above written.

J. T. Robison
Commissioner General Land Office.

Sketch Map
of R. J. Sepulveda
Two legal
Grant

N. E. corner there of

RECEIVED OFFICE OF THE
COMMISSIONER OF THE GENERAL LAND OFFICE
MAY 14 1908

General and General Land Office
[Signature]

counter 4
38494

counter 38493

Received by the
County Clerk
Trinity Co. Oregon
for the
County Clerk
Trinity Co. Oregon
1-135-
The State of Oregon
County of Trinity
I, the undersigned
County Clerk
do hereby certify
that the within
copy of the original
together with all the
enclosures and
specimens
presented to me
for filing
are true and
correct copies
of the original
as the same
were presented
to me for filing
and that the
same are
correctly
transcribed
and indexed
in the
office of the
County Clerk
Trinity Co. Oregon
this 14th day
of May 1908
at Medford
Oregon
County Clerk
Trinity Co. Oregon

District Surveyors Office
Houston District

Dec 9, 1852

to certify that the west corner of the
league of land on Cochina Bayou which was
titled by Com^o Nixon in 1835 to Juan Jose de
los Reyes is 3118 varas N 40° 30' E from the east
corner of the 640 acres surveyed in name of
James Walker.

W. M. James

For Houston district

GENERAL LAND OFFICE, AUSTIN, TEXAS, April 17th 1909

I, J. T. Robison, Commissioner of the General Land Office
of the State of Texas, do hereby Certify that the above and foregoing is a true
and correct copy of the original, together with all the endorsements thereon now
on file in this office.

IN TESTIMONY WHEREOF, I herewith set my hand, and affix
the impress of the seal of said office the date last above written.

J. T. Robison
Commissioner General Land Office

2011

copy of 28

3048

4322

James Walker
Cochina Bayou
640 acres
Nixon
1835

13

500

counter 30495

C8

File 23

Houston District

Houston & Trinity Co.

Cochino - Connéchie of the

Jore de la Reyes Leguyc

Received January 5th 1853

Jame Parker

Comer to the 1000000

to be paid to the 31st 1853

to be paid to the 31st 1853

to be paid to the 31st 1853

to be paid to the 31st 1853

to be paid to the 31st 1853

Received by the

M.R.

Jane & Se. Lee

For the amount of \$100,000.00

GENERAL LAND OFFICE, AUSTIN, TEXAS April 15th 1853

THE PURPOSE of the seal of said office is to preserve and maintain the same as the original of the said office.

[Signature]

38492

38496

File 2

Trinity County

Rec^d Novemb^r 9. 1855

on Neches River and big Piney Creek



counter 38497

C15