



I Robert Doyal County Surveyor
of Vanland County do hereby
certify that the Survey No 71 made
for Giles B. Malone assignee
of A. H. Wyley, made by me

during the Quarter ending 1st February 1859
is truly Represented in the above Sketch
Given under my hand at Canton this the
1st day of February 1859. Robert Doyal
County Surveyor
Vanland County

Recd 72th Feb 1859

180	L. M. P. ma
107	
137	

I Robert Joyal County Surveyor of Vanguard
 County do hereby Certify that a survey of
 72 of 52 7/8 acres of land as made by me
 for John O. Collins is truly represented
 in the above sketch. The said survey
 was made during the quarter ending
 1st February 1859. Given under
 my hand at Leanto this the 2nd day
 of February 1859 Robert Joyal
 County Surveyor
 Vanguard County
 counter 39385

#9


#9

Feb 12/59

VAN ZANDT CO. ST. FL. #9

counter 39386

On the Village Cr.



The State of Texas
 District of Wauzand
 I Robert Jugal Dist.
 Surveyor of Wauzand
 District do hereby
 Certify That the Survey
 No 71 made for Giles
 B. Malone assignee

of A. H. Wyley ~~is~~ made by me
 during the Quarter ending February 1859
 is truly Represented in the above Sketch
 Given under my hand at Canton this
 The 1st Day of Feb. 1859

Robert Jugal
 District Surveyor
 Wauzand Dist.

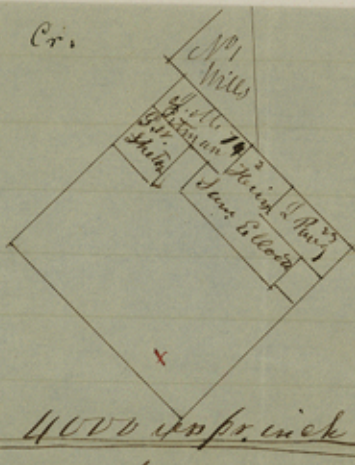
pt of sketch 9

VAN ZANT

BOX NO 1

counter 139388

On Mr. Bess Cr.



I Robert Jugal County Surveyor
of Wanzandt County do hereby
Certify that Survey no 74 of
320 acres made for E. J. Martin
Agent of James M. Pitman

made by me during the Quarter ending 1st
February 1859 is truly represented in the
above Sketch, Given under my hand
at Canton this 12th day of Feb. 1859

Robert Jugal
County Surveyor
Wanzandt County

Van Zant
5K - 9

#9

Feb 12/50

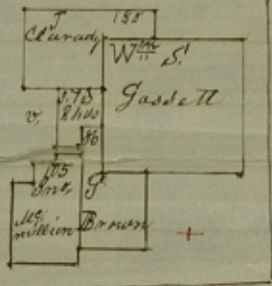
various
surveys

VAN ZANT CO. ST. FL. #9

counter 39390

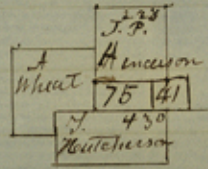
On the Alligator Cr.

I Robert Jozac County Surveyor of
 Van Zandt County do hereby Certify
 that Survey No 73 of 160 acres of
 land as made for Gethro J Rhodes
 by me during the quarter ending
 1st Feb. 1859 it is truly repres-
 ented in the above sketch,
 given under my hand at Canton
 this the 1st day of Feb. 1859



Robert Jozac
 County Surveyor
 Van Zandt County

Recd 7 20 Feb 1859



I Robert Jozac County Surveyor
 of Van Zandt County do hereby
 Certify that Survey No 75 of
 115.75 acres of land was made by
 me during the quarter ending 1st Feb. 1859 and that
 the same is truly Represented in the above sketch,
 given under my hand at Canton this the 1st
 day of Feb. 1859, Robert Jozac
 County Surveyor
 Van Zandt County

(for Gethro Smith)

me during the quarter ending 1st Feb. 1859 and that
 the same is truly Represented in the above sketch,
 given under my hand at Canton this the 1st
 day of Feb. 1859,



I Robert Doyal County Surveyor of
 Vanhant County do hereby Certify
 under my official oath that the Surveys
 of lots 68, 69 & 70 and marked B, H, is
 truly Represented in the above Sketch
 as they were made by me during the
 Quarter ending 1st February 1859, The Seal
 was too small to insert the full name of
 the Grantee therefore I only inserted the
 initials of the name,
 Given under my hand at Canton this
 the 1st February 1859, Robert Doyal
 County Surveyor
 R. Doyal
 C. S.